










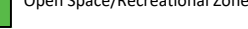




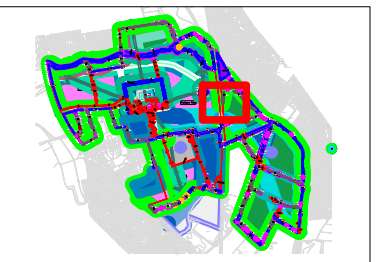
Legend:

-  Indicative Site Boundary
-  Survey Extents
-  Category A Trees (Stem and Canopy Spread)
-  Category B Trees (Stem and Canopy Spread)
-  Category C Trees (Stem and Canopy Spread)
-  Category U Trees (Stem and Canopy Spread)
-  Root Protection Area
-  Veteran/Ancient Tree
-  Important Hedgerow
-  Trees to be Removed
-  Development Zone
-  Open Space/Recreational Zone


Scale Bar (1:1250)

0m 20m 40m 60m

The original of this drawing was produced in colour - a monochrome copy should not be relied upon.















CLIENT:	Oxford University Developments Ltd		
PROJECT/SITE:	Land at Begbroke		
TITLE:	Tree Retentions & Removals Plan		
MAP REF:	21-BEG-DRW-TRRP		
REVISION:	02		
LAYOUT:	Layout 13		
DATE:	22.06.2023	PRODUCED BY:	NB
SCALE:	1:1000@A3	REVIEWED BY:	SW





Legend:

-  Indicative Site Boundary
-  Survey Extents
-  Category A Trees (Stem and Canopy Spread)
-  Category B Trees (Stem and Canopy Spread)
-  Category C Trees (Stem and Canopy Spread)
-  Category U Trees (Stem and Canopy Spread)
-  Root Protection Area
-  Veteran/Ancient Tree
-  Important Hedgerow
-  Trees to be Removed
-  Development Zone
-  Open Space/Recreational Zone

Scale Bar (1:1250)



The original of this drawing was produced in colour - a monochrome copy should not be relied upon.



CLIENT:	Oxford University Developments Ltd		
PROJECT/SITE:	Land at Begbroke		
TITLE:	Tree Retentions & Removals Plan		
MAP REF:	21-BEG-DRW-TRRP		
REVISION:	02		
LAYOUT:	Layout 14		
DATE:	22.06.2023	PRODUCED BY:	NB
SCALE:	1:1000@A3	REVIEWED BY:	SW

