















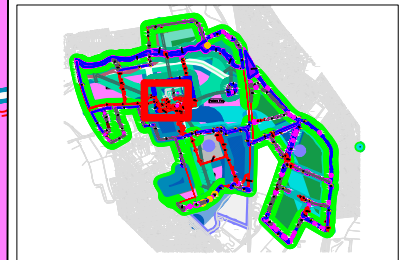
Legend:

-  Indicative Site Boundary
-  Survey Extents
-  Category A Trees (Stem and Canopy Spread)
-  Category B Trees (Stem and Canopy Spread)
-  Category C Trees (Stem and Canopy Spread)
-  Category U Trees (Stem and Canopy Spread)
-  Root Protection Area
-  Veteran/Ancient Tree
-  Important Hedgerow
-  Trees to be Removed
-  Development Zone
-  Open Space/Recreational Zone

Scale Bar (1:1250)


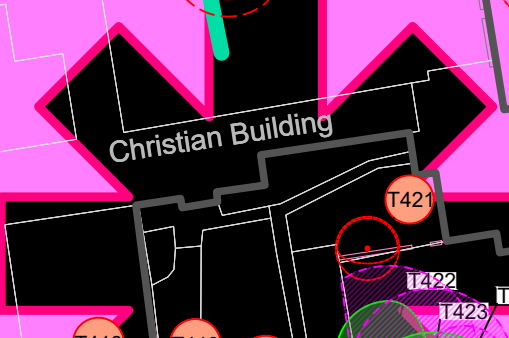


The original of this drawing was produced in colour - a monochrome copy should not be relied upon.















CLIENT: Oxford University Developments Ltd	
PROJECT/SITE: Land at Begbroke	
TITLE: Tree Retentions & Removals Plan	
MAP REF: 21-BEG-DRW-TRRP	
REVISION: 02	
LAYOUT: Layout 11	
DATE: 22.06.2023	PRODUCED BY: NB
SCALE: 1:1000@A3	REVIEWED BY: SW

Begbroke
Science Park





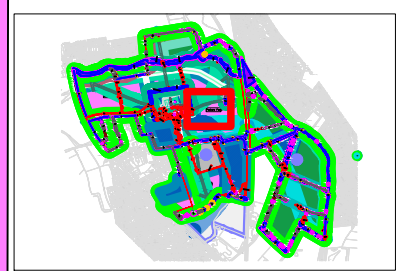
Legend:

-  Indicative Site Boundary
-  Survey Extents
-  Category A Trees (Stem and Canopy Spread)
-  Category B Trees (Stem and Canopy Spread)
-  Category C Trees (Stem and Canopy Spread)
-  Category U Trees (Stem and Canopy Spread)
-  Root Protection Area
-  Veteran/Ancient Tree
-  Important Hedgerow
-  Trees to be Removed
-  Development Zone
-  Open Space/Recreational Zone

Scale Bar (1:1250)



The original of this drawing was produced in colour - a monochrome copy should not be relied upon.



CLIENT:	Oxford University Developments Ltd	
PROJECT/SITE:	Land at Begbroke	
TITLE:	Tree Retentions & Removals Plan	
MAP REF:	21-BEG-DRW-TRRP	
REVISION:	02	
LAYOUT:	Layout 12	
DATE:	22.06.2023	PRODUCED BY: NB
SCALE:	1:1000@A3	REVIEWED BY: SW

Parkers Farm

