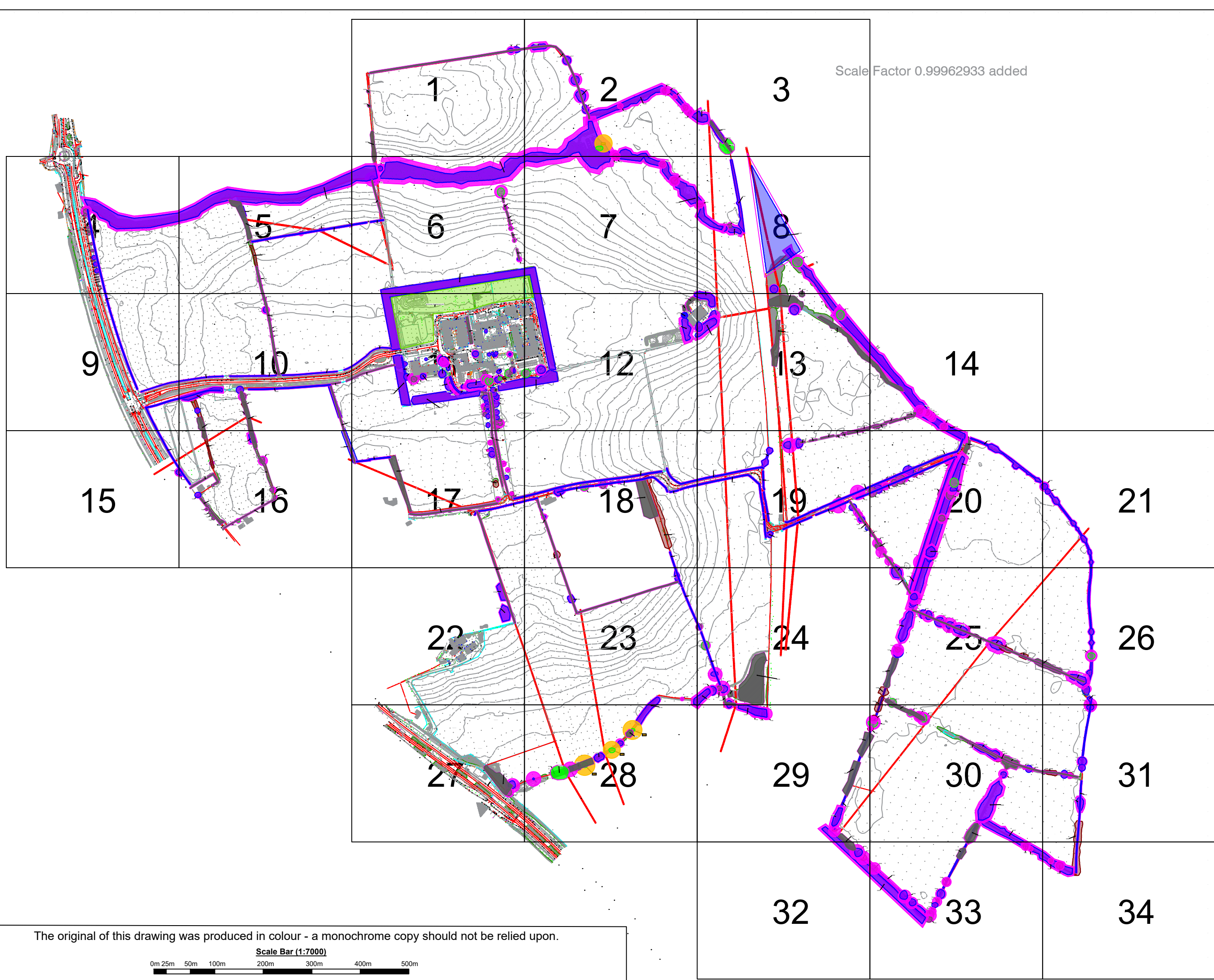












Scale Factor 0.99962933 added



**Legend:**

-  Indicative Site Boundary
-  Survey Extents
-  Category A Trees (Stem and Canopy Spread)
-  Category B Trees (Stem and Canopy Spread)
-  Category C Trees (Stem and Canopy Spread)
-  Category U Trees (Stem and Canopy Spread)
-  Root Protection Area
-  Veteran/Ancient Tree

CLIENT: Oxford University Developments Ltd	
PROJECT/SITE: Land at Begbroke	
TITLE: Tree Constraints Plan	
MAP REF: 21-BEG-DRW-TCP	
REVISION: 01	
LAYOUT: Overview	
DATE: 05.09.2022	PRODUCED BY: NB
SCALE: 1:7000@A3	REVIEWED BY: SW

The original of this drawing was produced in colour - a monochrome copy should not be relied upon.

