












Legend:

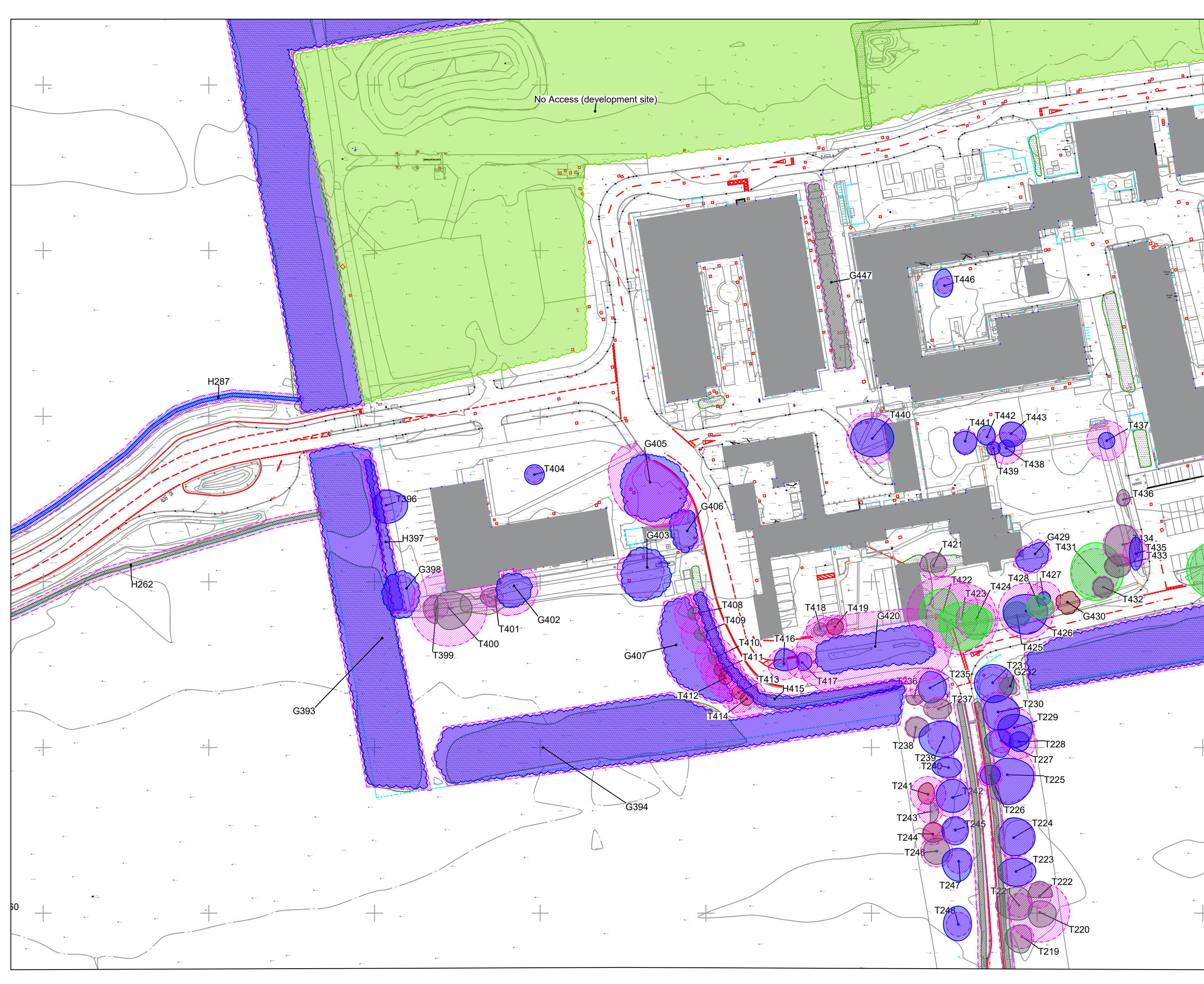
-  Indicative Site Boundary
-  Survey Extents
-  Category A Trees (Stem and Canopy Spread)
-  Category B Trees (Stem and Canopy Spread)
-  Category C Trees (Stem and Canopy Spread)
-  Category U Trees (Stem and Canopy Spread)
-  Root Protection Area
-  Veteran/Ancient Tree











The original of this drawing was produced in colour - a monochrome copy should not be relied upon.


This drawing has been produced for design purposes only and is not intended to accompany planning application.

CLIENT: Oxford University Developments Ltd	
PROJECT/SITE: Land at Begbroke	
TITLE: Tree Constraints Plan	
MAP REF: 21-BEG-DRW-TCP	
REVISION: 02	
LAYOUT: Layout 11	
DATE: 26.10.2022	PRODUCED BY: NB
SCALE: 1:1000@A3	REVIEWED BY: SW



Legend:

-  Indicative Site Boundary
-  Survey Extents
-  Category A Trees (Stem and Canopy Spread)
-  Category B Trees (Stem and Canopy Spread)
-  Category C Trees (Stem and Canopy Spread)
-  Category U Trees (Stem and Canopy Spread)
-  Root Protection Area
-  Veteran/Ancient Tree



The original of this drawing was produced in colour - a monochrome copy should not be relied upon.









This drawing has been produced for design purposes only and is not intended to accompany planning application.

CLIENT: Oxford University Developments Ltd	
PROJECT/SITE: Land at Begbroke	
TITLE: Tree Constraints Plan	
MAP REF: 21-BEG-DRW-TCP	
REVISION: 02	
LAYOUT: Layout 12	
DATE: 26.10.2022	PRODUCED BY: NB
SCALE: 1:1000@A3	REVIEWED BY: SW





Legend:

-  Indicative Site Boundary
-  Survey Extents
-  Category A Trees (Stem and Canopy Spread)
-  Category B Trees (Stem and Canopy Spread)
-  Category C Trees (Stem and Canopy Spread)
-  Category U Trees (Stem and Canopy Spread)
-  Root Protection Area
-  Veteran/Ancient Tree

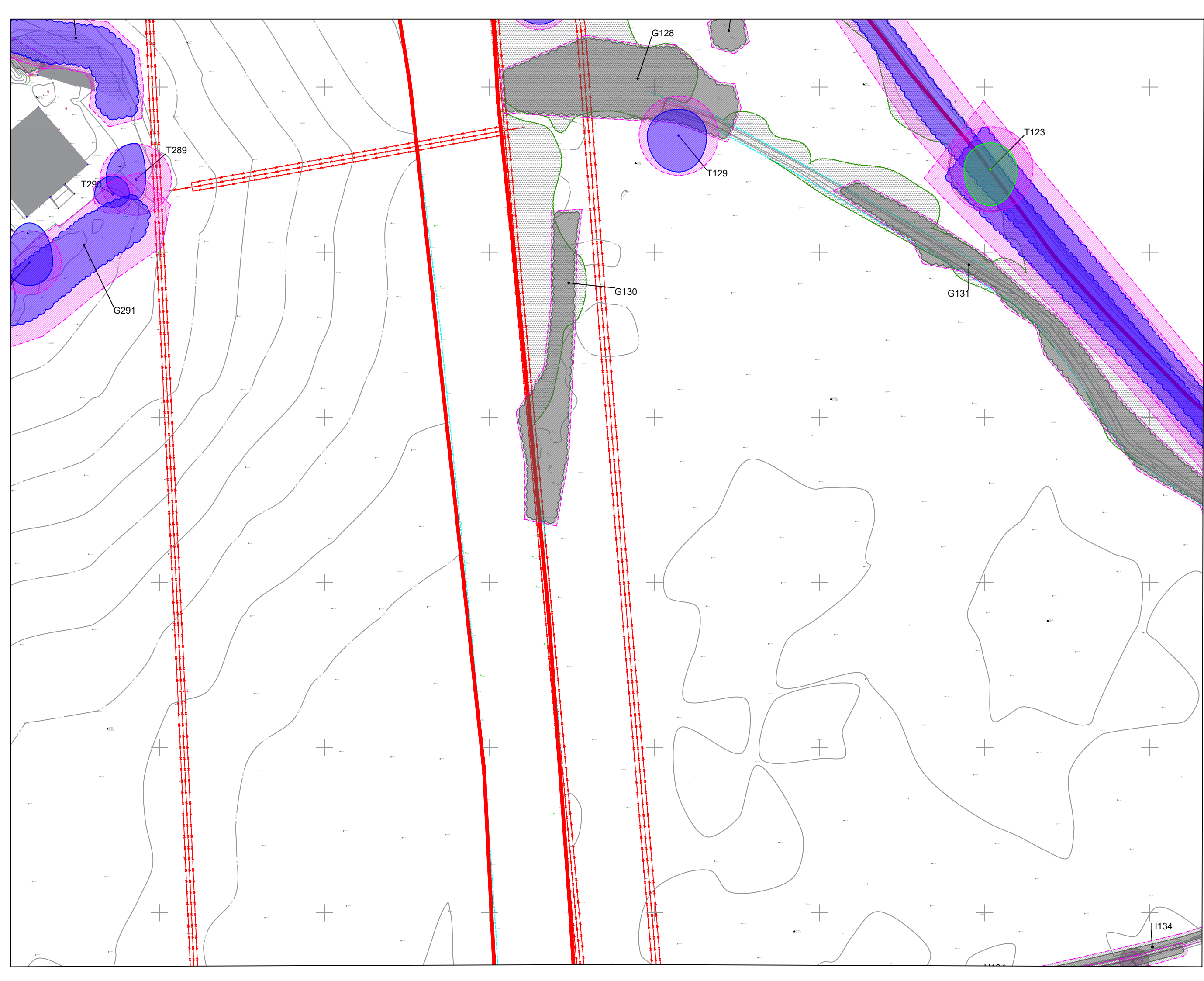
Scale Bar (1:1000)



The original of this drawing was produced in colour - a monochrome copy should not be relied upon.









This drawing has been produced for design purposes only and is not intended to accompany planning application.

CLIENT:	Oxford University Developments Ltd	
PROJECT/SITE:	Land at Begbroke	
TITLE:	Tree Constraints Plan	
MAP REF:	21-BEG-DRW-TCP	
REVISION:	01	
LAYOUT:	Layout 13	
DATE:	05.09.2022	PRODUCED BY: NB
SCALE:	1:1000@A3	REVIEWED BY: SW





Legend:

-  Indicative Site Boundary
-  Survey Extents
-  Category A Trees (Stem and Canopy Spread)
-  Category B Trees (Stem and Canopy Spread)
-  Category C Trees (Stem and Canopy Spread)
-  Category U Trees (Stem and Canopy Spread)
-  Root Protection Area
-  Veteran/Ancient Tree

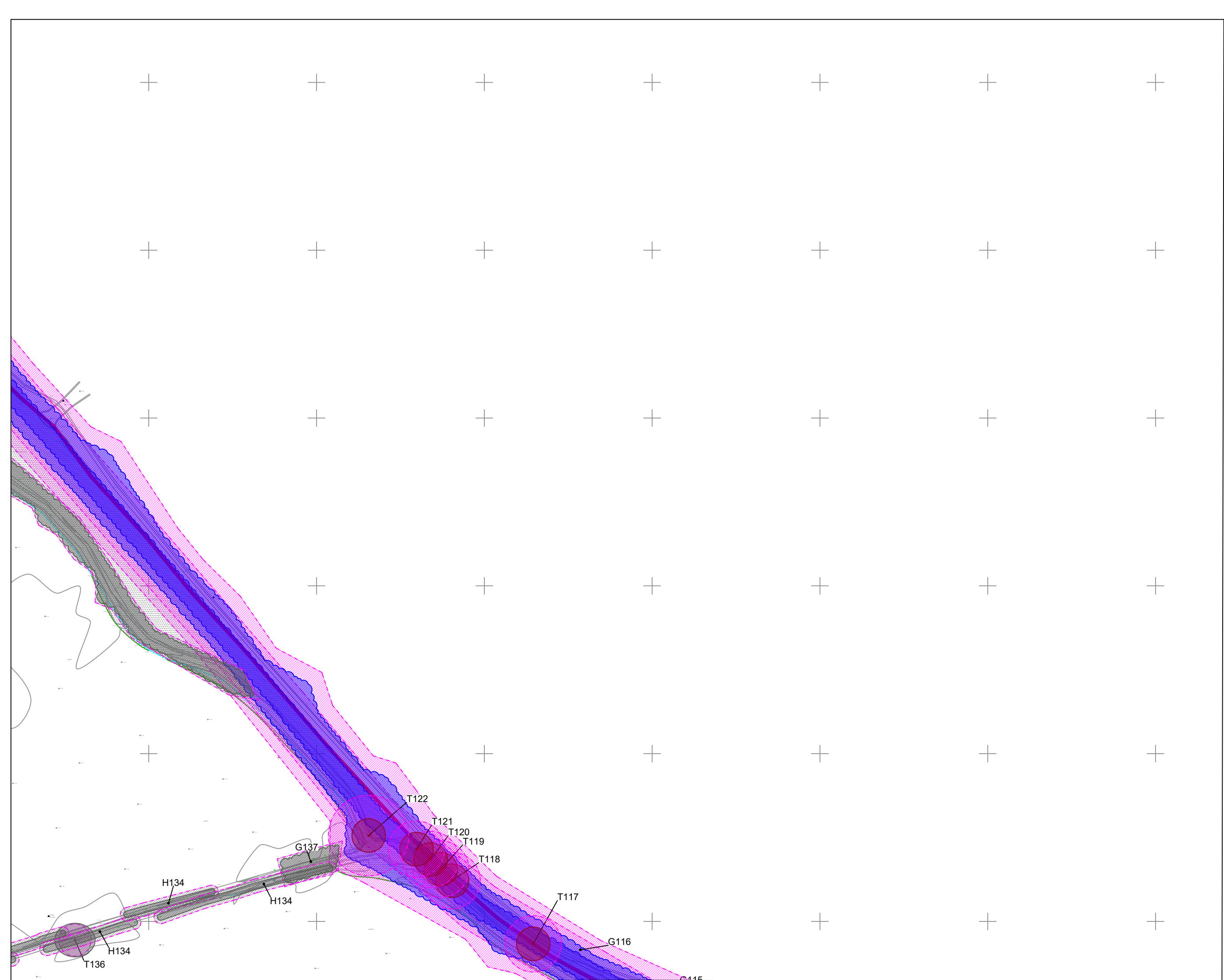
Scale Bar (1:1000)



The original of this drawing was produced in colour - a monochrome copy should not be relied upon.









This drawing has been produced for design purposes only and is not intended to accompany planning application.


CLIENT: Oxford University Developments Ltd	
PROJECT/SITE: Land at Begbroke	
TITLE: Tree Constraints Plan	
MAP REF: 21-BEG-DRW-TCP	
REVISION: 01	
LAYOUT: Layout 14	
DATE: 05.09.2022	PRODUCED BY: NB
SCALE: 1:1000@A3	REVIEWED BY: SW





Legend:

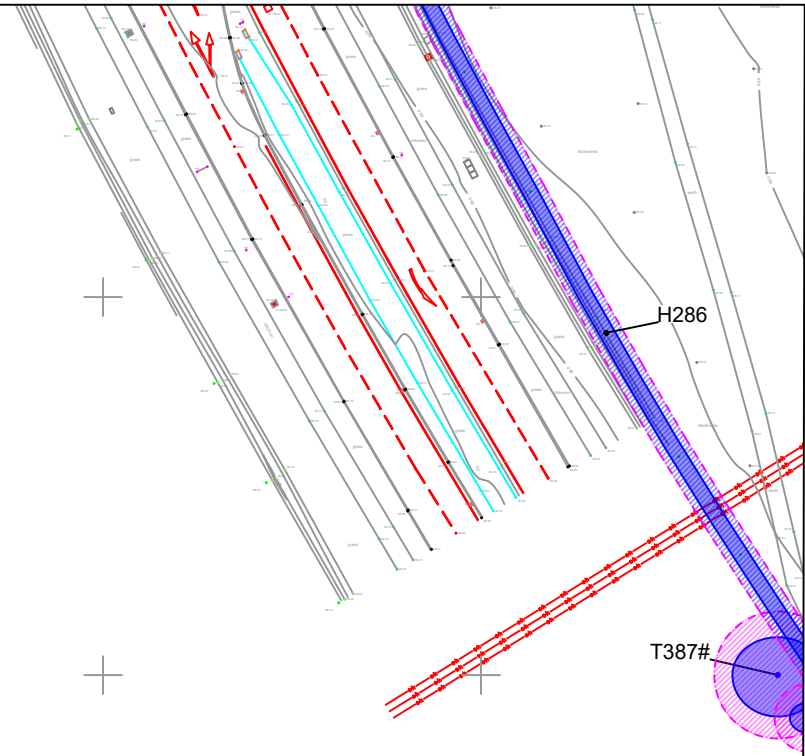
-  Indicative Site Boundary
-  Survey Extents
-  Category A Trees (Stem and Canopy Spread)
-  Category B Trees (Stem and Canopy Spread)
-  Category C Trees (Stem and Canopy Spread)
-  Category U Trees (Stem and Canopy Spread)
-  Root Protection Area
-  Veteran/Ancient Tree



The original of this drawing was produced in colour - a monochrome copy should not be relied upon.









This drawing has been produced for design purposes only and is not intended to accompany planning application.


CLIENT: Oxford University Developments Ltd	
PROJECT/SITE: Land at Begbroke	
TITLE: Tree Constraints Plan	
MAP REF: 21-BEG-DRW-TCP	
REVISION: 01	
LAYOUT: Layout 15	
DATE: 05.09.2022	PRODUCED BY: NB
SCALE: 1:1000@A3	REVIEWED BY: SW





Legend:

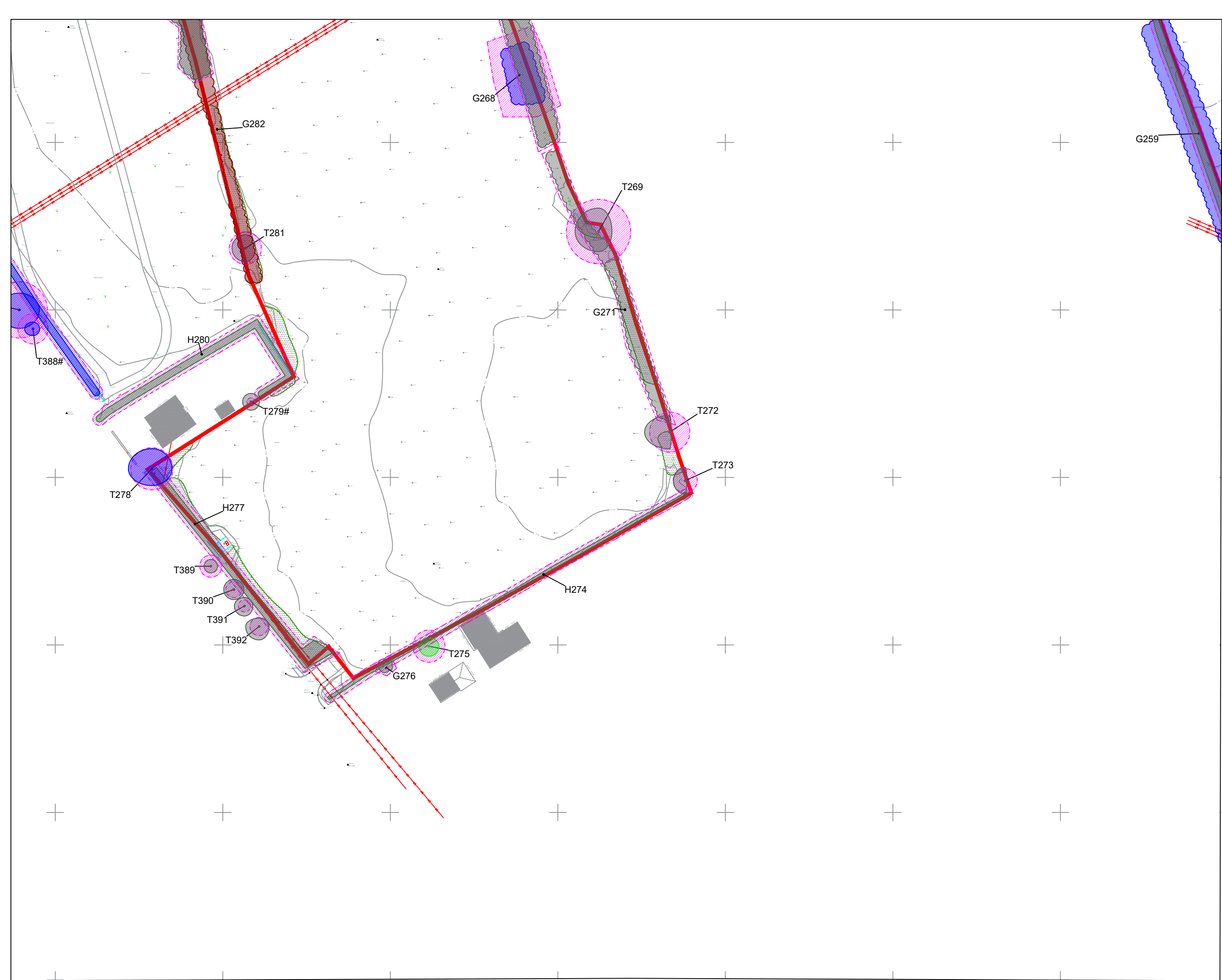
-  Indicative Site Boundary
-  Survey Extents
-  Category A Trees (Stem and Canopy Spread)
-  Category B Trees (Stem and Canopy Spread)
-  Category C Trees (Stem and Canopy Spread)
-  Category U Trees (Stem and Canopy Spread)
-  Root Protection Area
-  Veteran/Ancient Tree



The original of this drawing was produced in colour - a monochrome copy should not be relied upon.









This drawing has been produced for design purposes only and is not intended to accompany planning application.


CLIENT: Oxford University Developments Ltd	
PROJECT/SITE: Land at Begbroke	
TITLE: Tree Constraints Plan	
MAP REF: 21-BEG-DRW-TCP	
REVISION: 01	
LAYOUT: Layout 16	
DATE: 05.09.2022	PRODUCED BY: NB
SCALE: 1:1000@A3	REVIEWED BY: SW





Legend:

-  Indicative Site Boundary
-  Survey Extents
-  Category A Trees (Stem and Canopy Spread)
-  Category B Trees (Stem and Canopy Spread)
-  Category C Trees (Stem and Canopy Spread)
-  Category U Trees (Stem and Canopy Spread)
-  Root Protection Area
-  Veteran/Ancient Tree



The original of this drawing was produced in colour - a monochrome copy should not be relied upon.

This drawing has been produced for design purposes only and is not intended to accompany planning application.

CLIENT:	Oxford University Developments Ltd	
PROJECT/SITE:	Land at Begbroke	
TITLE:	Tree Constraints Plan	
MAP REF:	21-BEG-DRW-TCP	
REVISION:	01	
LAYOUT:	Layout 17	
DATE:	05.09.2022	PRODUCED BY: NB
SCALE:	1:1000@A3	REVIEWED BY: SW

