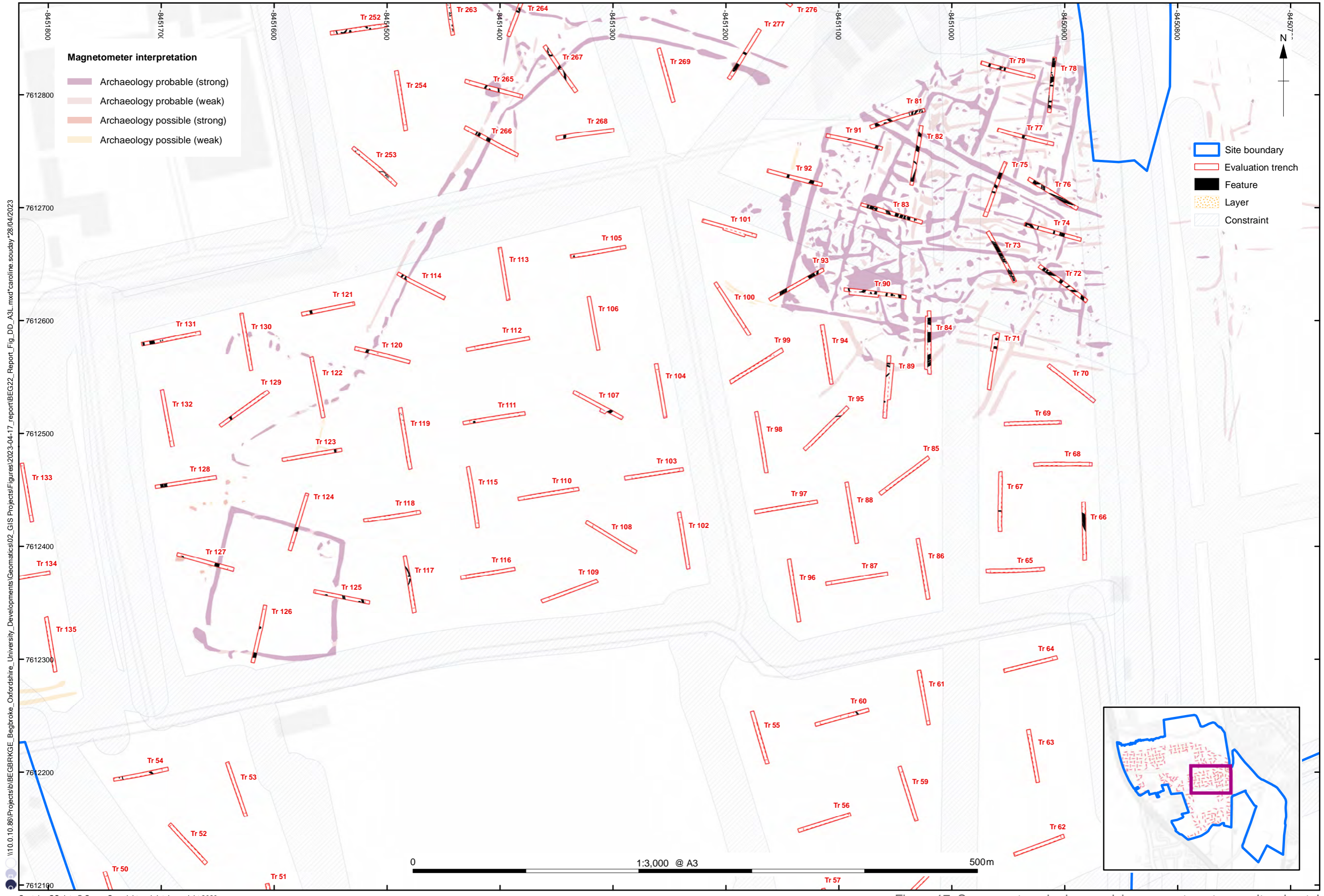


I:\10.0.10.86\Projects\BEGBRKCE_Begbroke_Oxfordshire_University_Developments\Geomatics\02_GIS\Projects\Figures\2023-04-17_report\BEG22_Report_Fig_DD_A3L.mxd\caroline.souday*28/04/2023

Figure 16: Summary trench plan overlying magnetometer results, sheet I



I:\10.0.10.86\Projects\BEGBRKCE_Begbroke_Oxfordshire_University_Developments\Geomatics\02_GIS\Projects\Figures\2023-04-17_report\BEG22_Report_Fig_DD_A3L.mxd\caroline.souday*28/04/2023

Figure 17: Summary trench plan overlaying magnetometer results, sheet J



X:\BEGBRKGE_Begbroke_Oxfordshire_University_Developments\GIS Projects\Figures\2023-07-12_report\BEG22_Report_Fig8-18_DD_A31.mxd*caroline.souday*12/07/2023

Figure 18: Summary trench plan overlying magnetometer results, sheet K

X:\BEGBRKGE_Begbroke_Oxfordshire_University_Developments\Geomatics\02_GIS Projects\Figures\2023-07-12_report\BEG22_Report_TrenchPlans_19-23_DD_A3...mxd\caroline.souday\12/07/2023

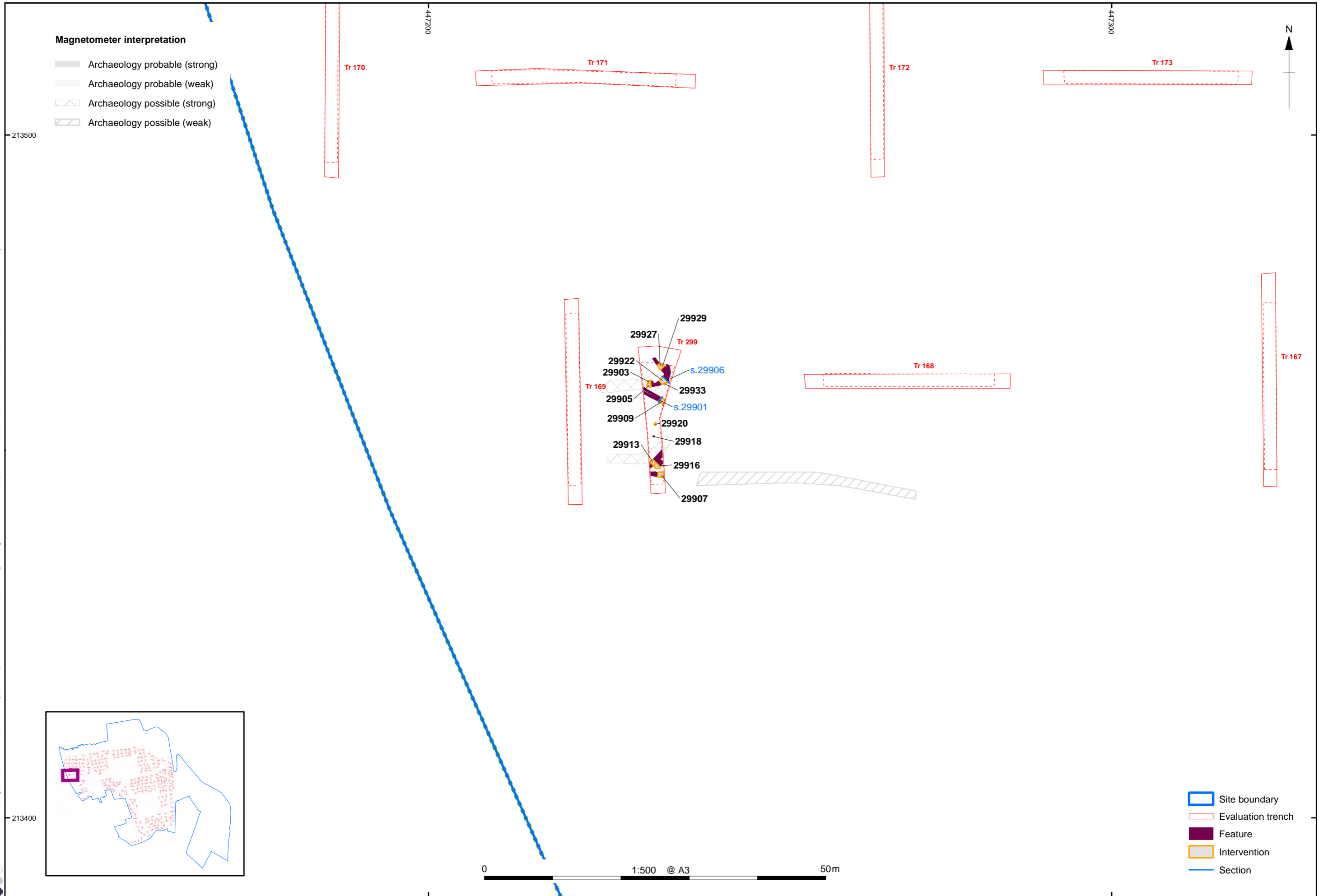


Figure 19: Detailed trench plan overlying magnetometer results, sheet L

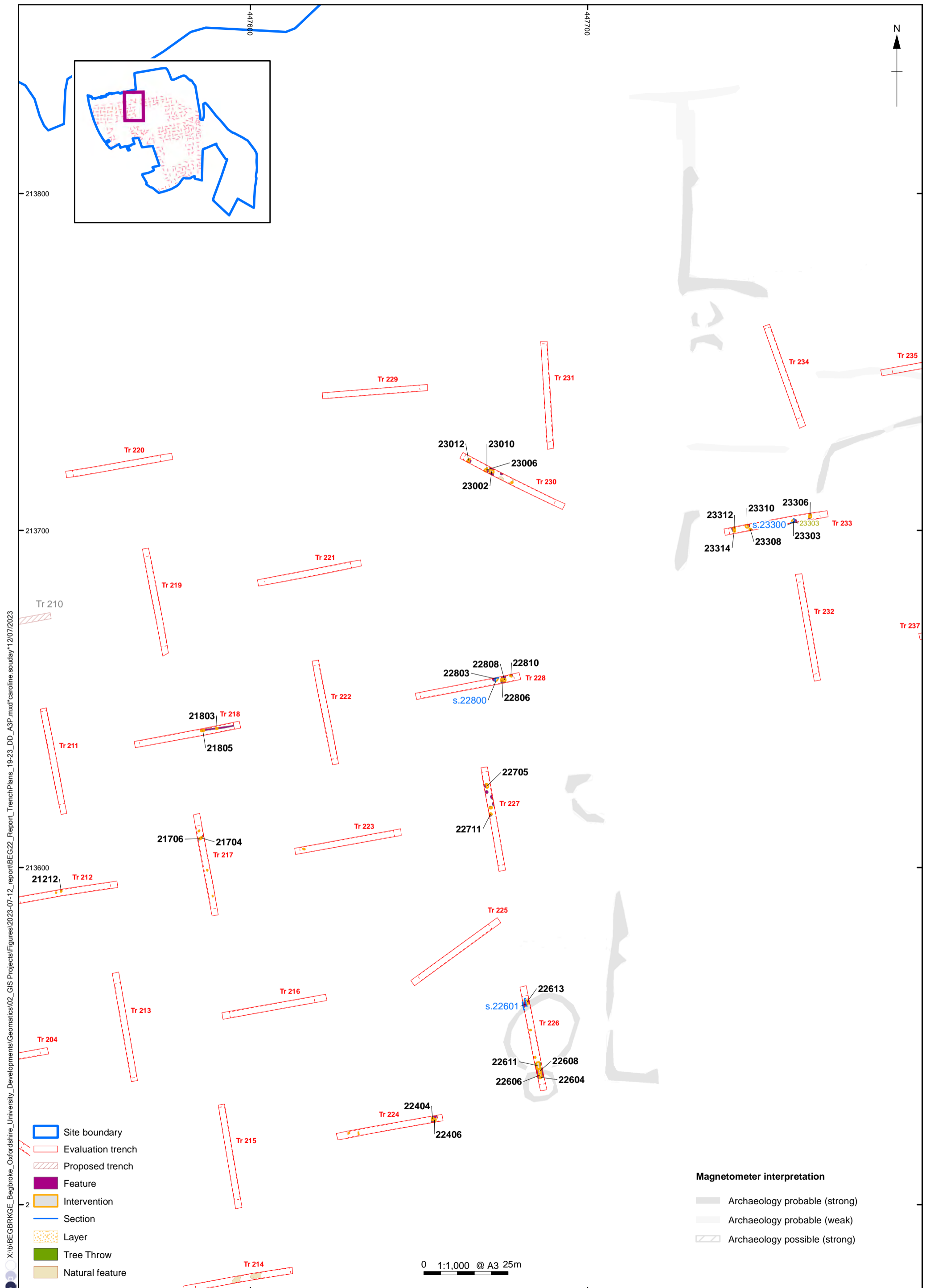
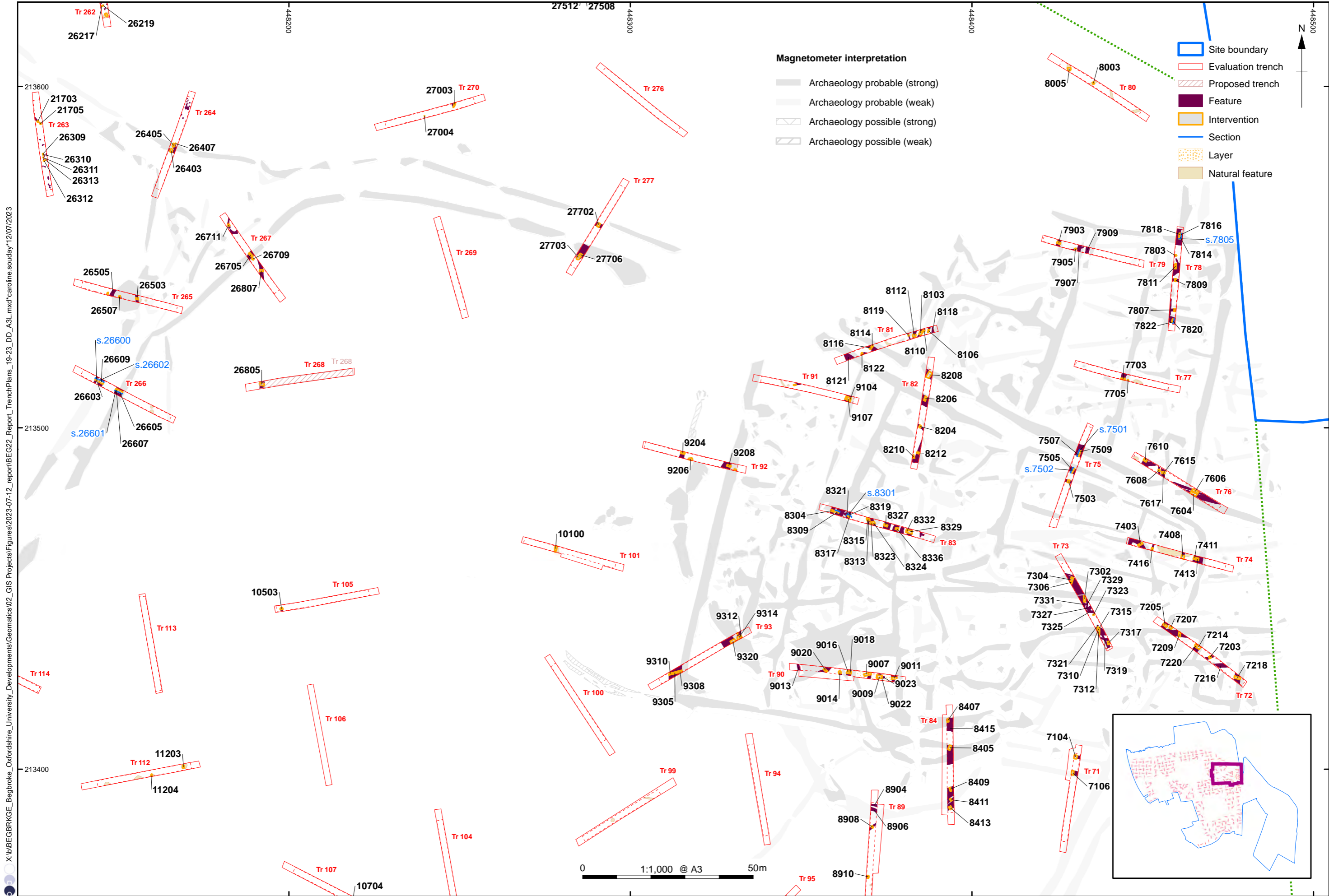
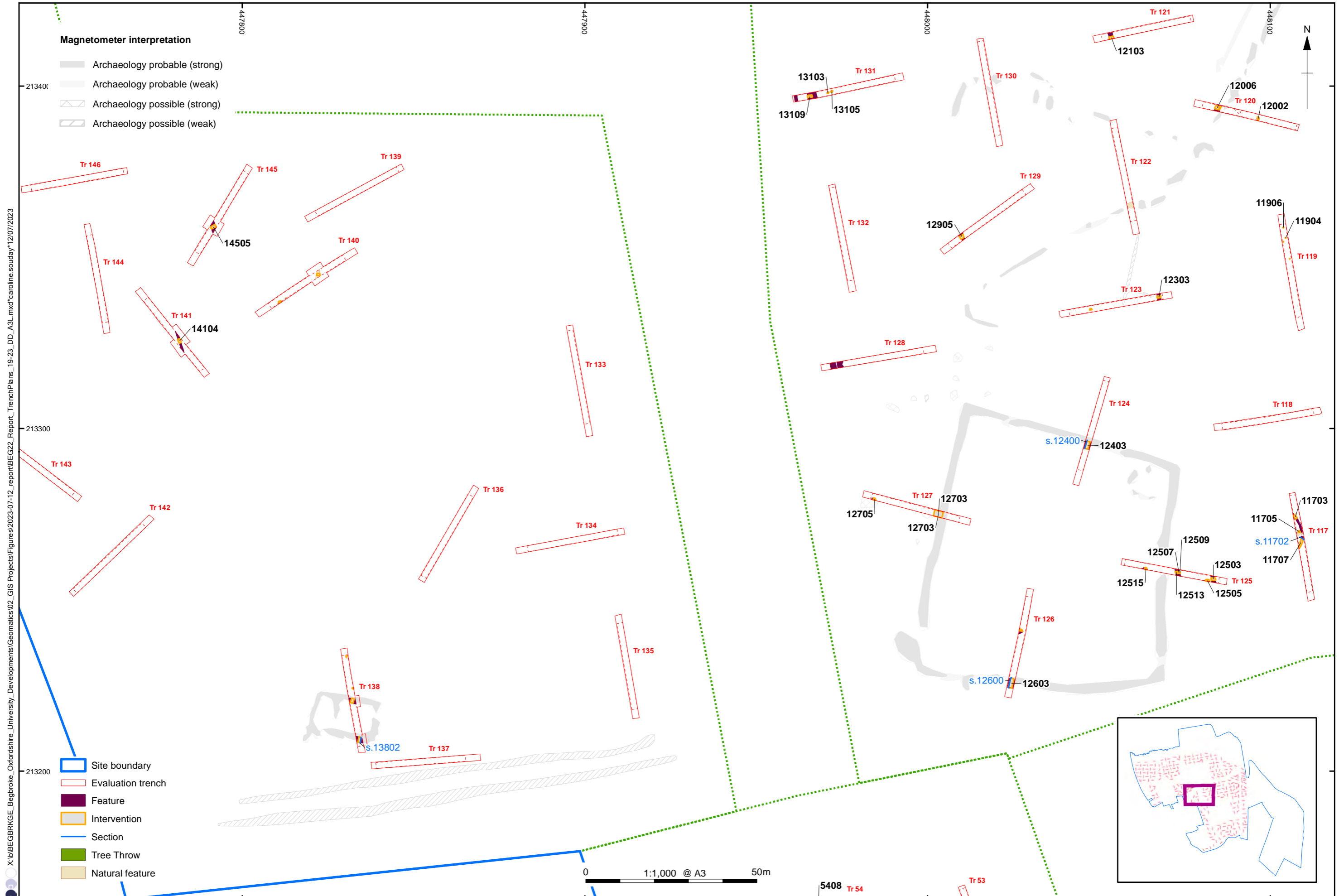


Figure 20: Detailed trench plan overlying magnetometer results, sheet M



X:\b\BEGBRKGE_Begbroke_Oxfordshire_University_Developments\Geomatics\02_GIS Projects\Figures\2023-07-12_report\BEG22_Report_TrenchPlans_19-23_DD_A3.mxd\caroline.souday\12/07/2023

Figure 21: Detailed trench plan overlaying magnetometer results, sheet N



X:\b\BEGBRKGE_Begbroke_Oxfordshire_University_Developments\Geomatics\02_GIS Projects\Figures\2023-07-12_report\BEG22_Report_TrenchPlans_19-23_DD_A31.mxd*caroline.souday*12/07/2023

Figure 22: Detailed trench plan overlaying magnetometer results, sheet O

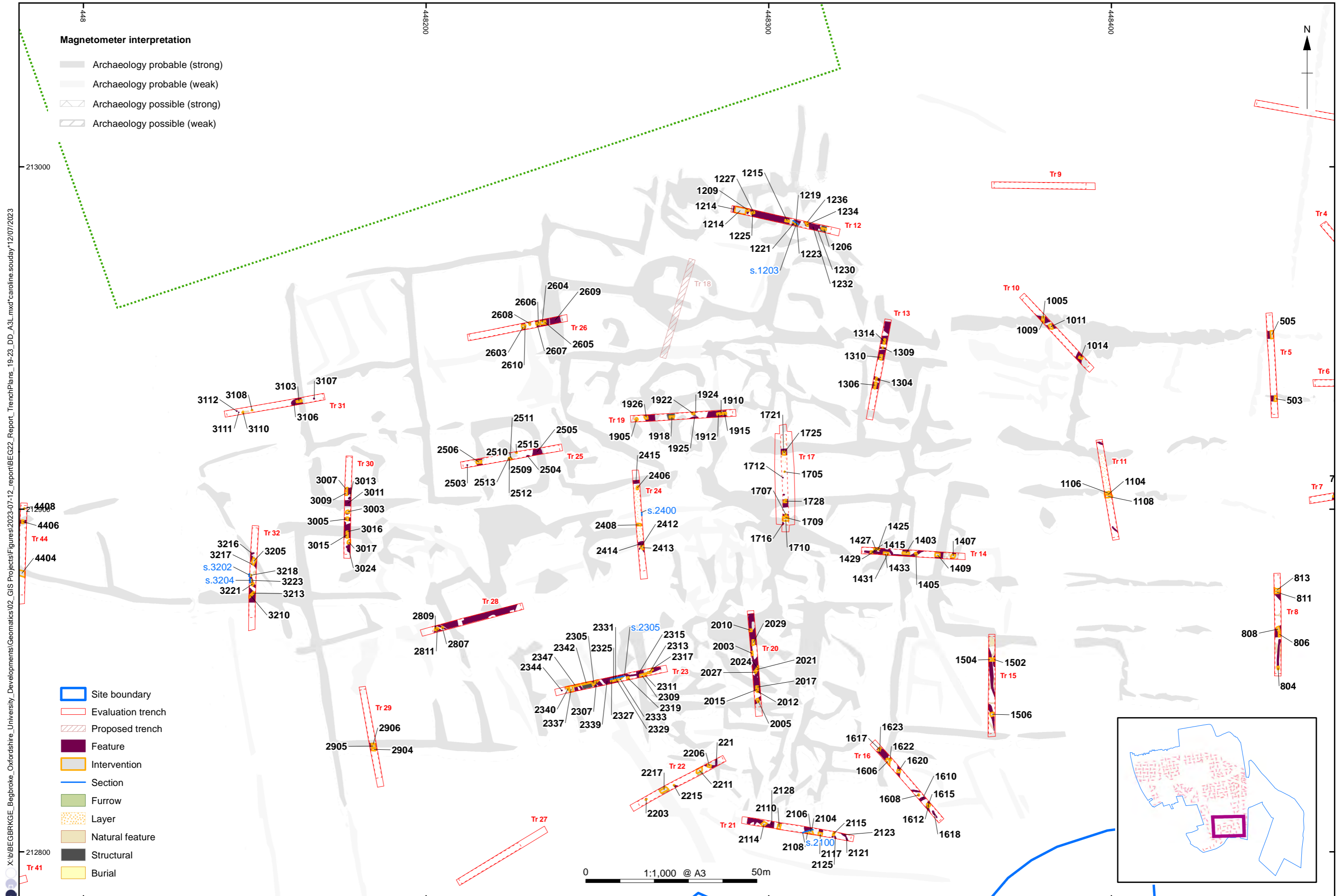
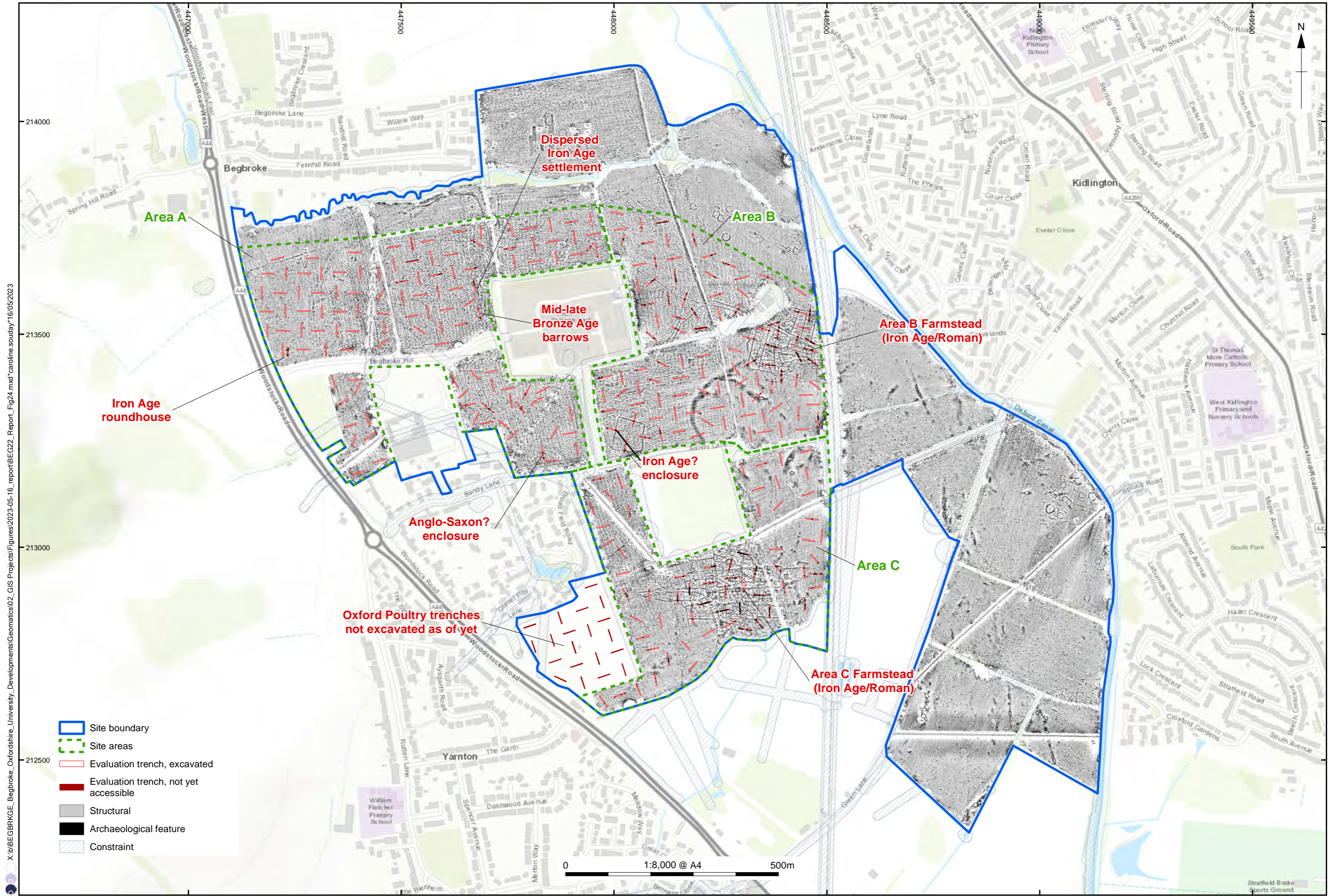


Figure 23: Detailed trench plan overlying magnetometer results, sheet P



X:\BEGBRKGE_Begbroke_Oxfordshire_University_Developments\Geomatics\02_GIS Projects\Figures\2023-05-16_report\BEG22_Report_Fig24.mxd*caroline.souday*16/05/2023

Contains Ordnance Survey data © Crown copyright and database right 2020.

Figure 24: Overall trench plan overlying magnetometer results, summary view

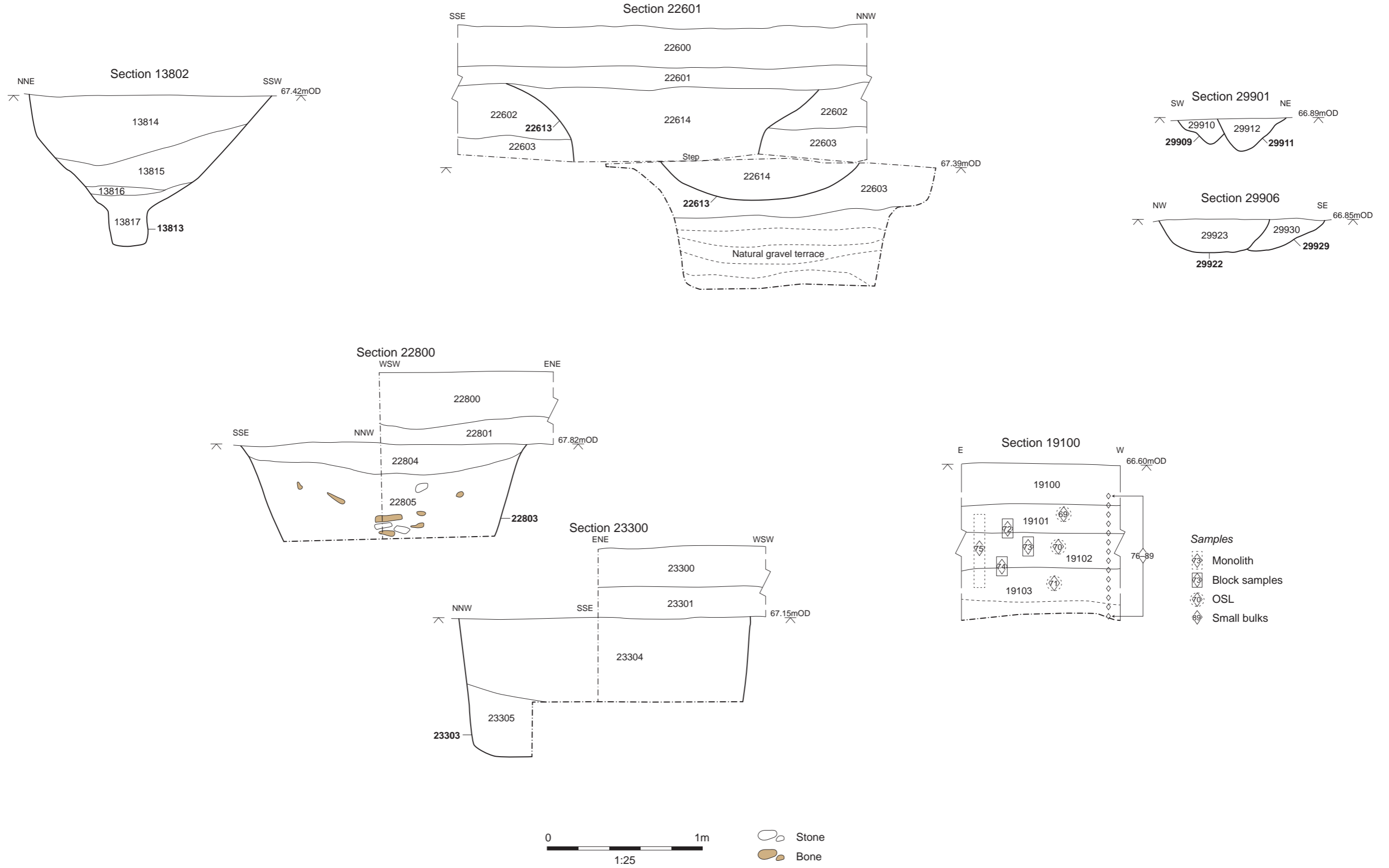


Figure 25: Area A sections

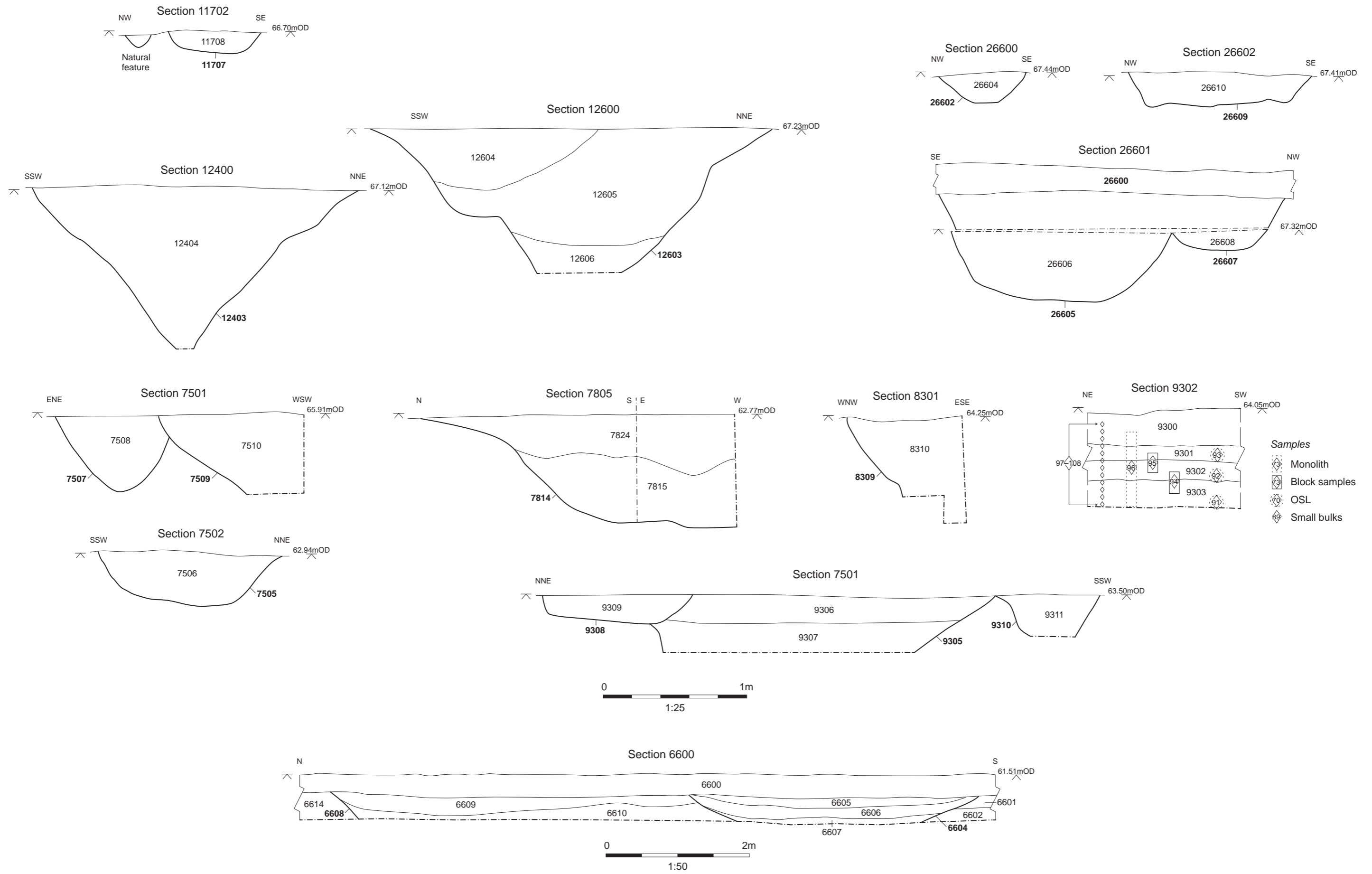


Figure 26: Area B sections

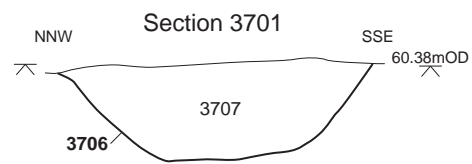
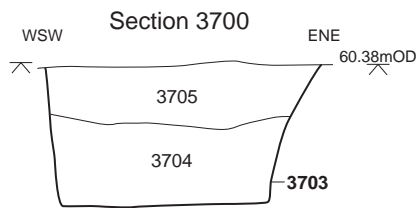
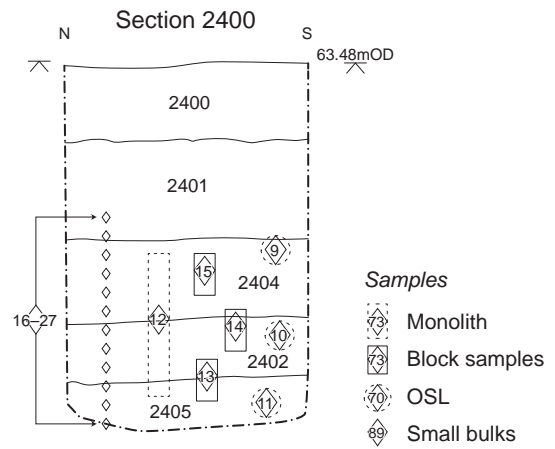
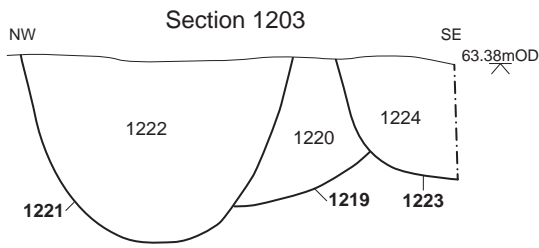
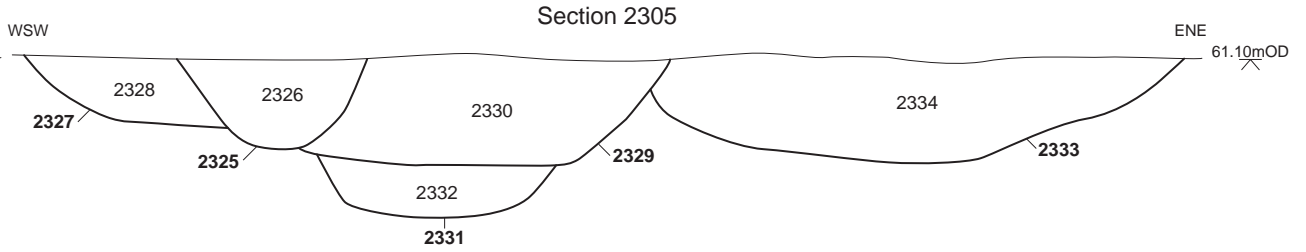
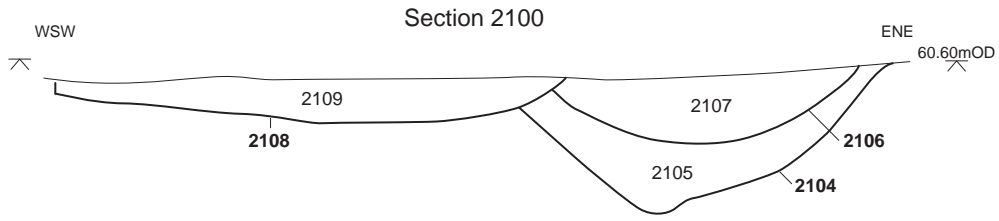


Figure 27: Area C sections

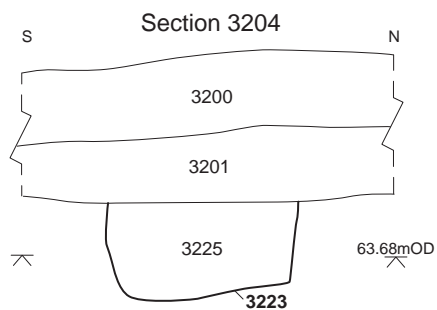
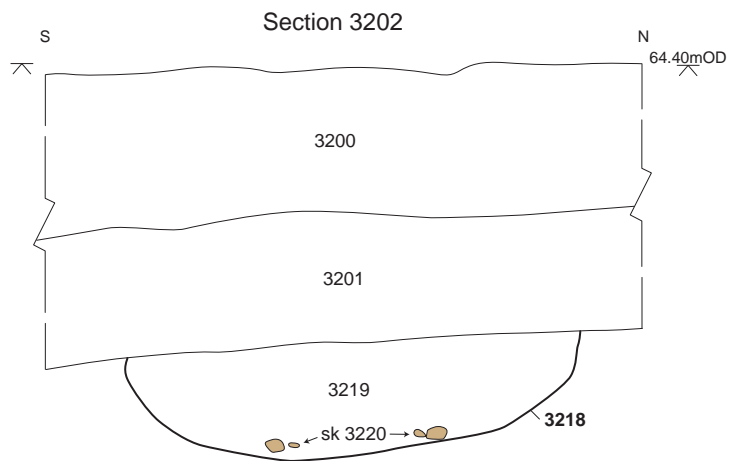


Figure 28: Burial sections (Trench 32)



Plate 1: Trench 138, Section 13802, late Iron Age/Roman to early Medieval enclosure ditch 13813



Plate 2: Trench 226, Section 22600, mid-/late Bronze Age ring ditches 22604, 22606, and 22608



Plate 3: Trench 228, Section 22800, Iron Age pit 22803



Plate 4: Trench 233, Section 23300, Iron Age pit 23303



Plate 5: Trench 299, Section 29901, Iron Age ring gullies 29909 and 29911



Plate 6: Trench 299, Section 29906, Iron Age ring gully 29922, pit 29929 and posthole 29933



Plate 7: Trench 191, Section 19100, showing buried soil horizon 19102



Plate 8: Trench 66, Section 6600, southern edge of floodplain palaeochannel sequence



Plate 9: Trench 75, Section 7501, northern settlement track/droeway boundary ditches 7507 and 7509



Plate 10: Trench 75, Section 7502, southern settlement track/droeway boundary ditch 7505



Plate 11: Trench 78, Section 7805, enclosure ditches 7818, 7820 and 7822 within settlement area



Plate 12: Trench 83, Section 8301, enclosure ditch 8309 within settlement area



Plate 13: Trench 93, Section 9302, showing buried soil horizon 9302



Plate 14: Trench 93, Section 9302, targeted sampling of buried soil horizon 9302



Plate 15: Trench 93, Section 9300, external settlement boundary ditches 9305, 9308 and 9310



Plate 16: Trench 117, Section 11702, ring ditch 11702



Plate 17: Trench 124, Section 12400, northern rectangular enclosure ditch 12403



Plate 18: Trench 126, Section 12600, southern rectangular enclosure ditch 12603



Plate 19: Trench 266, Section 26600, western track/droeway ditch 26603



Plate 20: Trench 266, Section 26602, western track/droeway ditch 26609



Plate 21: Trench 266, Section 26601, eastern track/droeway ditches 26607 and 26607



Plate 22: Trench 12, Section 1203, enclosure ditches 1219, 1221 and 1223 within settlement area



Plate 23: Trench 21, Section 2100, enclosure ditches 2104, 2106 and 2108 within settlement area (including modern land drain)



Plate 24: Trench 23, Section 2305, enclosure ditches 2325, 2327, 2329 and 2333, and pit 2331 within settlement area



Plate 25: Trench 24, Section 2400 showing buried soil horizon 2402



Plate 26: Trench 32, Section 3202, skeleton 3220 within grave cut 3218



Plate 27: Trench 32, Section 3202, skeleton 3220 within grave cut 3218



Plate 28: Trench 32, Section 3204, skeleton 3224 within grave cut 3223



Plate 29: Trench 32, Section 3204, skeleton 3224 within grave cut 3223



Plate 30: Trench 37, Section 3700, pit 3703 outside of settlement area



Plate 31: Trench 37, Section 3701, ditch 3706 outside of settlement area



Plate 32: Trench 238, Trench shot (Area A)



Plate 33: Trench 299, Trench shot (Area A)



Plate 34: Trench 124, Trench shot (Area B)



Plate 35: Trench 83, Trench shot (Area B)



Plate 36: Trench 69, Trench shot (Area B, floodplain)



Plate 37: Trench 103, Trench shot (Area B, spring-line)



Plate 38: Trench 21, Trench shot (Area C)



Plate 39: Trench 37, Trench shot (Area C)



Plate 40: Trench 6, Representative section at eastern end of trench, showing early Holocene alluvium and illuviated terrace deposits



Plate 41: Trench 44, Representative section at southern end of trench, showing accumulation of early Holocene colluvium beneath modern solum



Plate 42: Trench 149, Representative section, showing Pleistocene 'head' deposits at base of exposed sequence



Plate 43: Trench 140, Representative section, showing cross-section through colluvial plough headland



Plate 44: Trench 113, Representative section, showing terrace deposits directly underlying modern solum



Plate 45: Trench 104, Representative section at northern end of trench, showing leached E-horizon subsoil at head of spring-line



Plate 46: Trench 104, Representative section at southern end of trench, showing argillic colluvial subsoils underlying spring-line



**Head Office/Registered Office/
OA South**

Janus House
Osney Mead
Oxford OX2 0ES

t: +44 (0) 1865 263 800
f: +44 (0) 1865 793 496
e: info@oxfordarchaeology.com
w: <http://oxfordarchaeology.com>

OA North

Mill 3
Moor Lane
Lancaster LA1 1QD

t: +44 (0) 1524 541 000
f: +44 (0) 1524 848 606
e: [oanorth@oxfordarchaeology.com](mailto: oanorth@oxfordarchaeology.com)
w: <http://oxfordarchaeology.com>

OA East

15 Trafalgar Way
Bar Hill
Cambridgeshire
CB23 8SQ

t: +44 (0) 1223 850500
e: [oaeast@oxfordarchaeology.com](mailto: oaeast@oxfordarchaeology.com)
w: <http://oxfordarchaeology.com>



Chief Executive Officer
Ken Welsh, BSc, MCIFA
Oxford Archaeology Ltd is a
Private Limited Company, N^o: 1618597
and a Registered Charity, N^o: 285627