

Figure 8: Historic landscape character

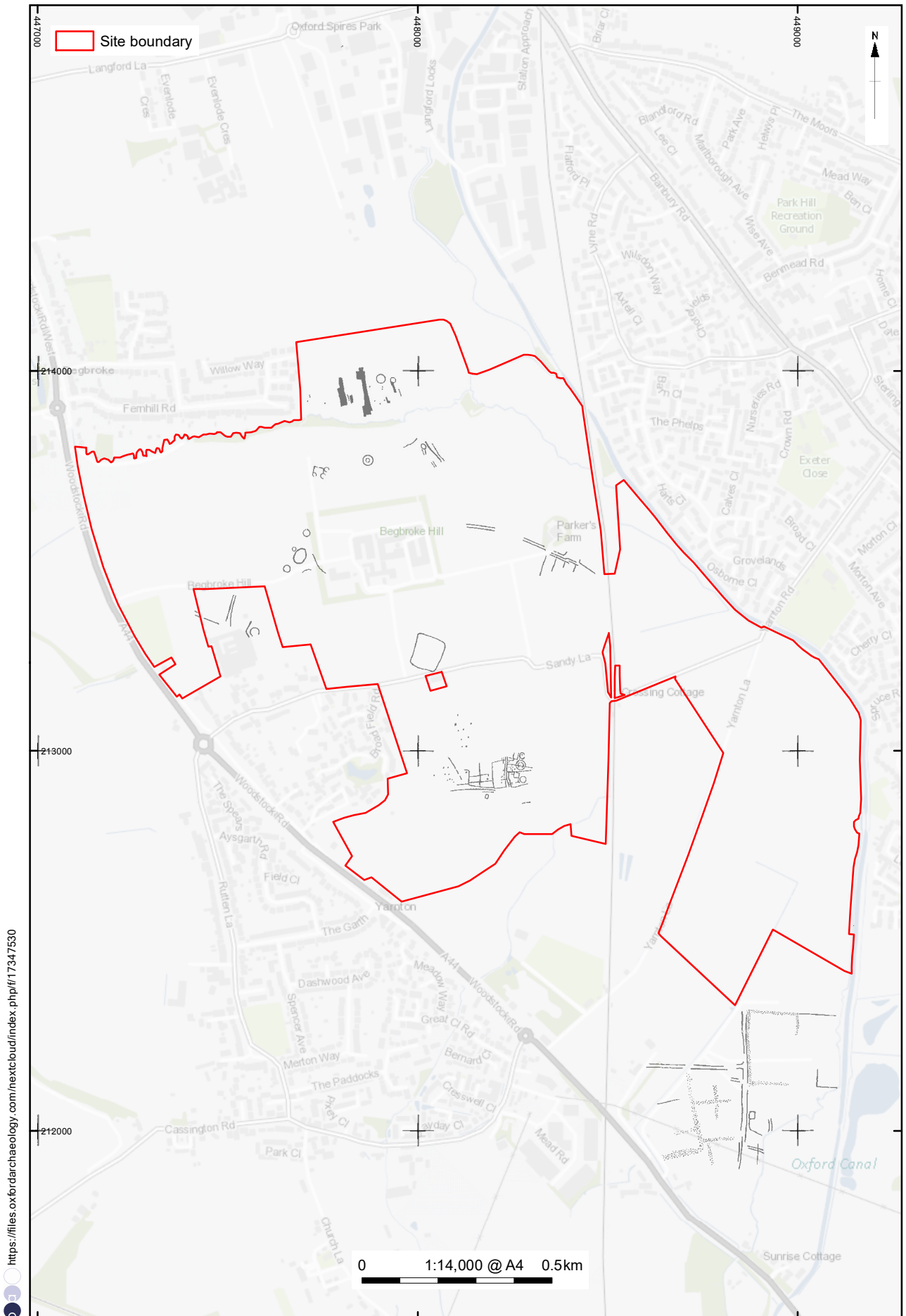
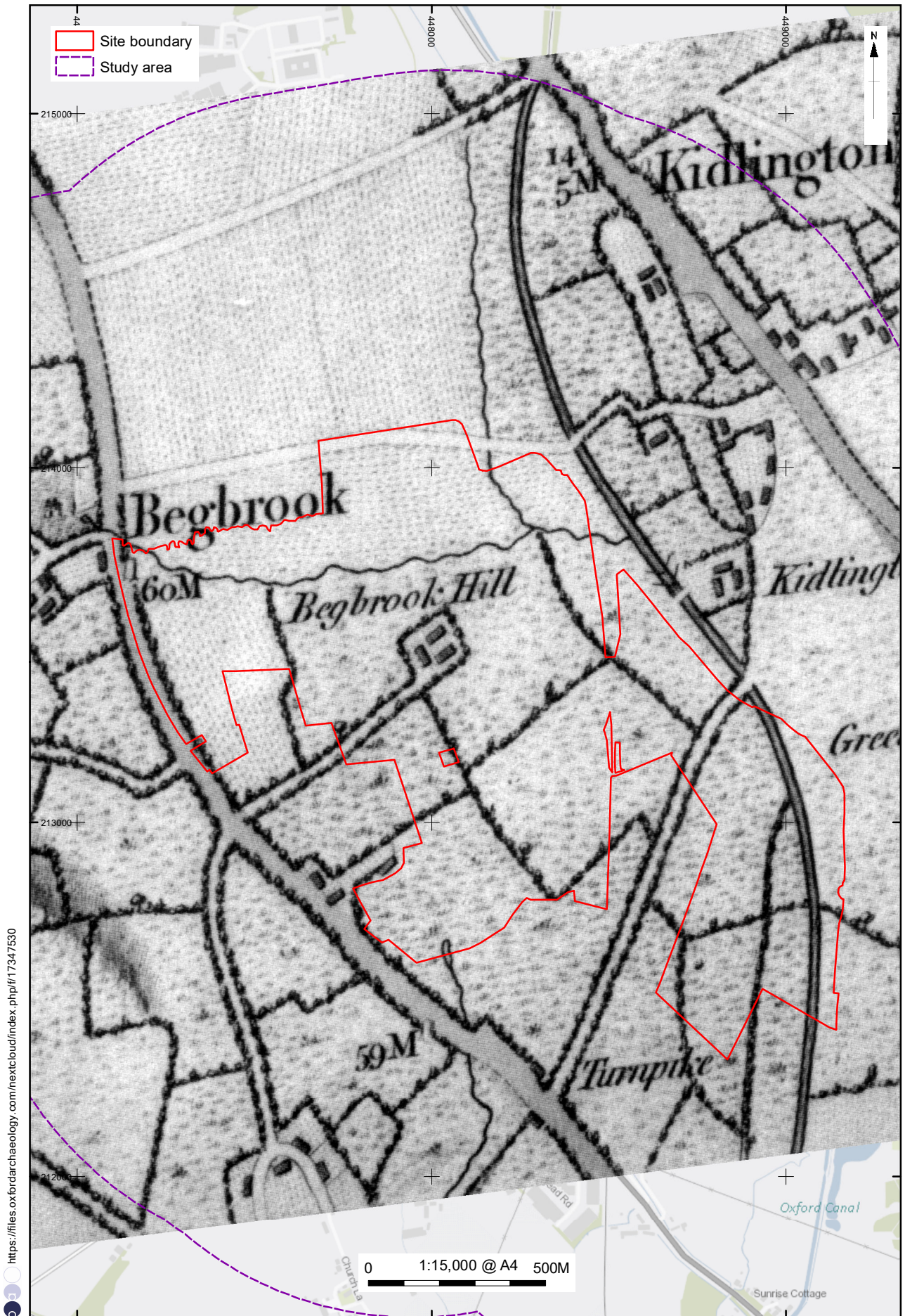


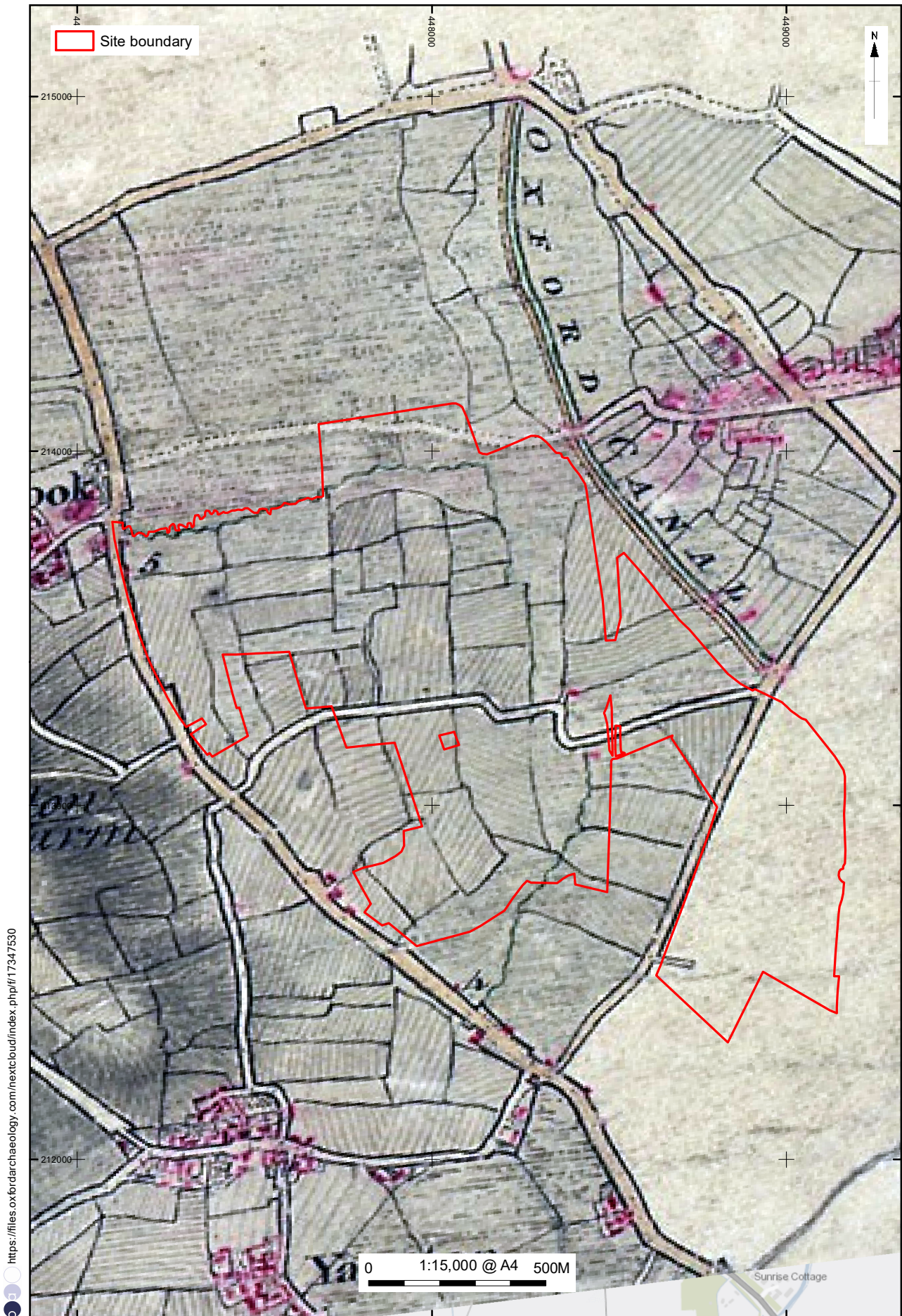
Figure 9: National Mapping Programme (NMP) croppmark data



<https://files.oxfordarchaeology.com/nextcloud/index.php/f/17347530>

Contains OS data © Crown Copyright and database right 2020

Figure 10: 1797 Davis' County map of Oxfordshire, showing approximate site location



Contains OS data © Crown Copyright and database right 2020

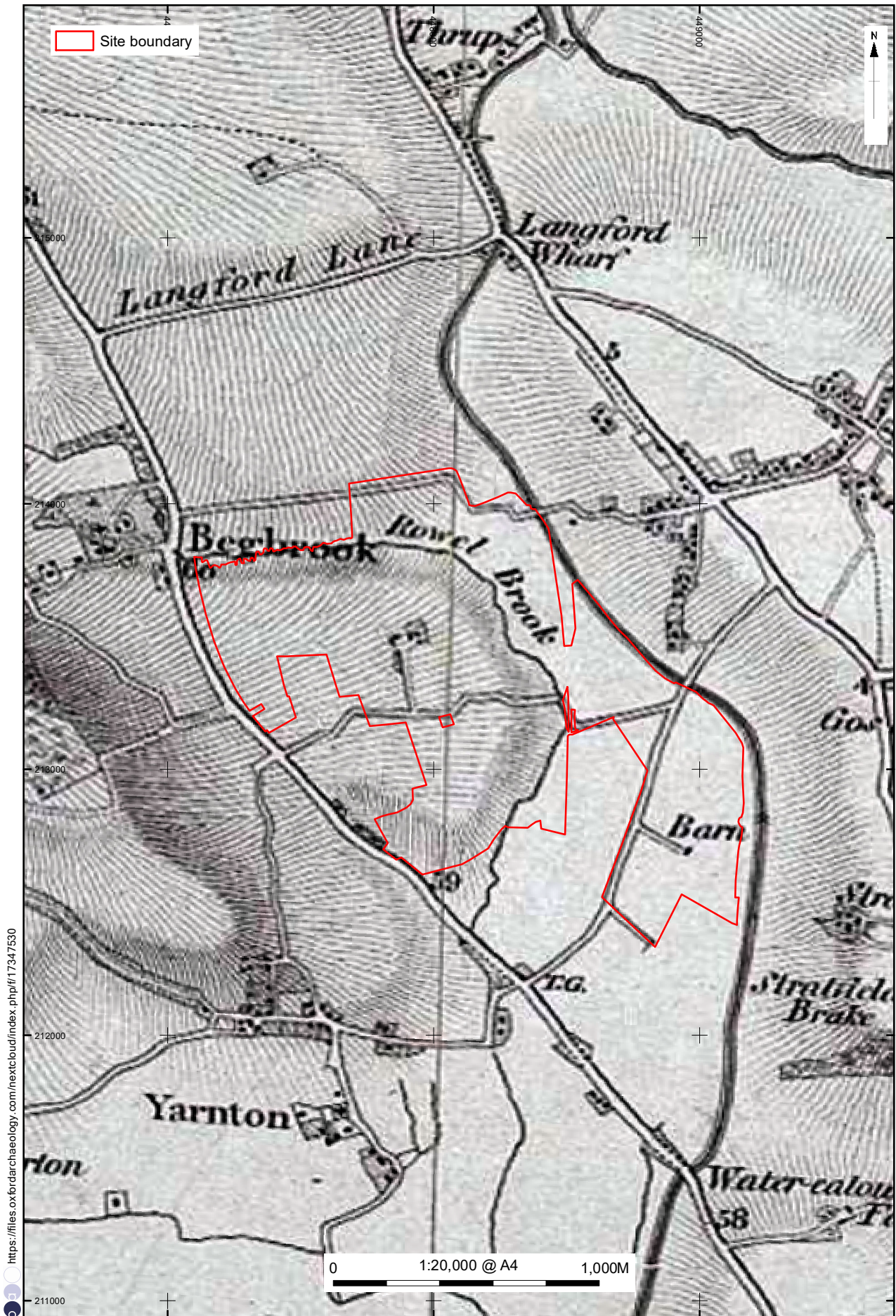
Figure 11: 1811 Woodstock Ordnance Survey Drawing (OSD 162), showing approximate site location



<https://files.oxfordarchaeology.com/nexcloud/index.php/f/17347530>

Contains OS data © Crown Copyright and database right 2020

Figure 12: 1814 Ot Moor Ordnance Survey Drawing (OSD 230), showing approximate site location



Contains OS data © Crown Copyright and database right 2020

Figure 13: 1833, 1st Series Ordnance Survey map, showing approximate site location



Contains OS data © Crown Copyright and database right 2020

Figure 14: 1844, Detail of Begbroke tithe map (Oxfordshire History Centre, 37/M)