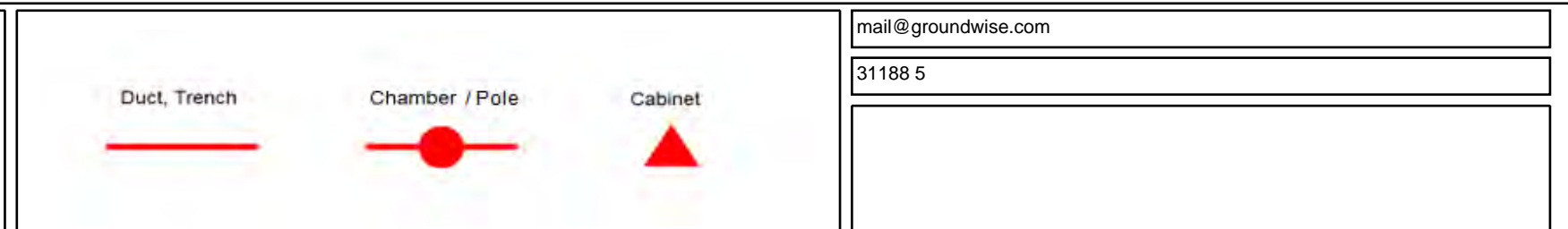


© Crown copyright and database rights 2022 Ordnance Survey 100018209 Date: 24/06/22 Scale: 1:1250 Map Centre: 448205.212302 Data updated: 30/05/22 Our Ref: 886198 - 2 Telecons Plan A0

Important information: please read The purpose of this plan is to identify Virgin Media apparatus. We have tried to make it as accurate as possible but we cannot warrant its accuracy. In addition, we caution that within Virgin Media apparatus there may be interference where there is overlap between the ducts and poles. Therefore, you must not rely solely on this plan if you are carrying out any excavation or other works in the vicinity of Virgin Media apparatus. The actual location of any underground cables or other apparatus may not be indicated on this plan. Virgin Media will not have any liability for any omissions or inaccuracies in the plan or for any loss or damage caused or arising from the use of or reliance on this plan. This plan is produced by Virgin Media Limited © Crown copyright and database rights 2022 Ordnance Survey 100018209



mail@groundwise.com
31188 5


31188 5





Important information - please read The purpose of this plan is to identify Virgin Media apparatus. We have tried to make it as accurate as possible but we cannot warrant its accuracy. In addition, we caution that within Virgin Media apparatus there may be infrastructure where future voltage cover cables have been placed inside green - other than those during the 'Advanced' rollout phase - which can be disconnected from the system. Therefore, you must not rely solely on this plan if you are carrying out any excavation or other works in the vicinity of Virgin Media apparatus. The actual position of all infrastructure and services must be verified by a competent person using a suitable method of detection prior to any excavation or other work. Accordingly, unless it is due to the negligence of Virgin Media, its employees or agents, Virgin Media will not have any liability for any omissions or inaccuracies in the plan or for any loss or damage caused or arising from the use of or reliance on this plan. This plan is provided by Virgin Media Limited (c) Crown copyright and database rights 2022 Ordnance Survey 100019209

Duct Trench	Chamber / Pole	Cabinet



31188 3






0m 100m 200m 300m

© Crown copyright and database right 2022 Ordnance Survey 10019229  
Data updated 30/09/22

email@groundwise.com  
31188.4

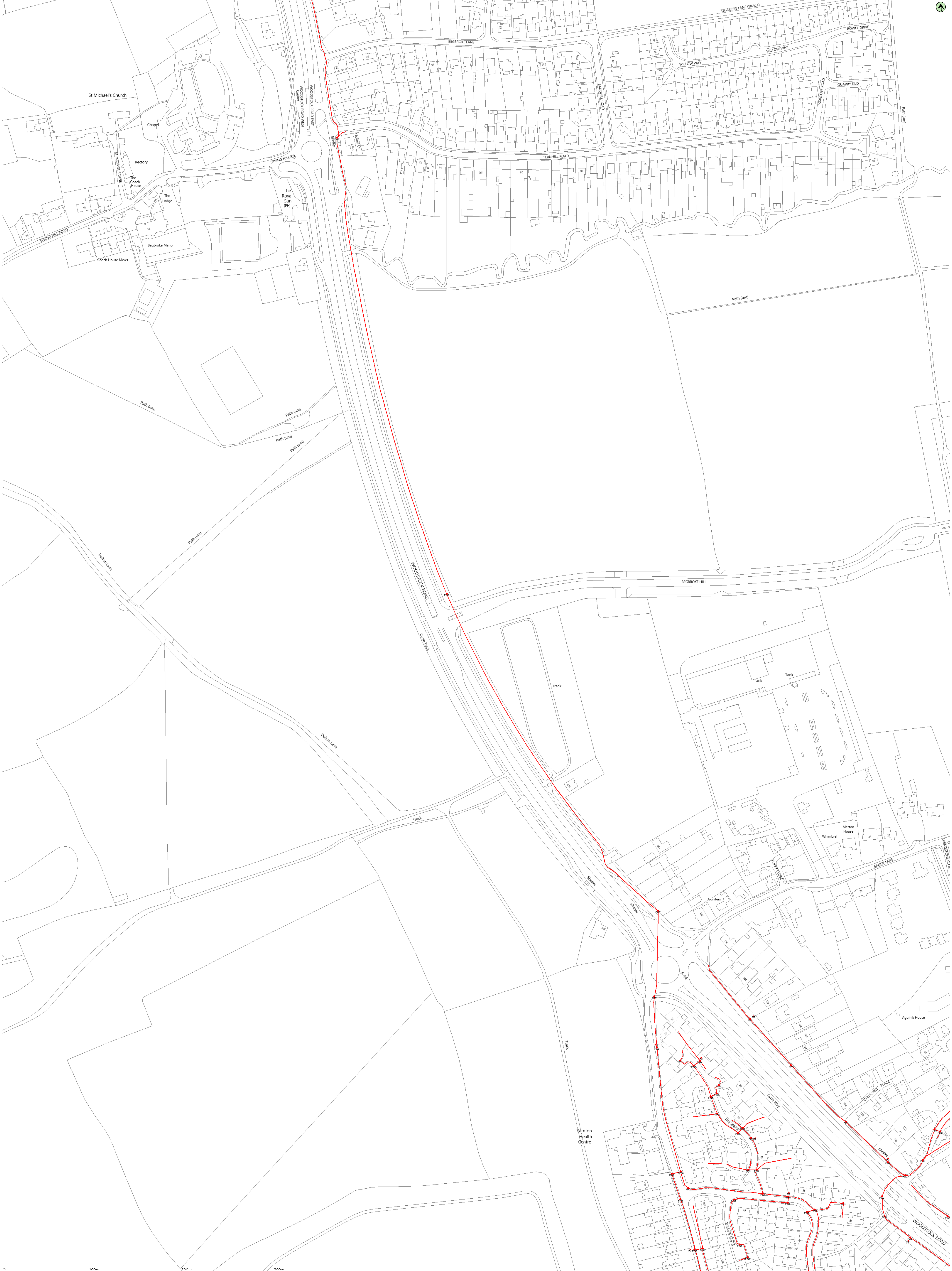
Sheet: 1 of 2  
Map Centre: 448238.272883  
Date: 14/09/22  
OU Ref: 061616 - 4  
Project: P10019229

— Duct, Trench  
● Chamber / Pole  
▲ Cabinet



Important Information - Please read the purpose of this plan is to identify Virgin Media apparatus. We have tried to make it as accurate as possible but we cannot warrant its accuracy. In addition, we caution that Virgin Media apparatus may be hidden where other utility poles or cables have been placed in the ground, rather than black ducting. Further details can be found using the "Advanced PhotoSearch" which can be downloaded from this website. Therefore, you must not rely solely on this plan if you are carrying out any excavation or other works in the vicinity of Virgin Media apparatus. The actual position of any underground service must be verified by cable detection equipment, etc. and established on site before any mechanical plant is used. Accordingly, unless it is due to the negligence of Virgin Media, its employees or agents, Virgin Media will have no liability for any omission or inaccuracies in this plan or for any loss or damage caused or arising from the use of or any reliance on this plan. This plan is produced by Virgin Media Limited (c) Crown copyright and database right 2022 Ordnance Survey 10019229.





0m 100m 200m 300m

© Crown copyright and database right 2022 Ordnance Survey 100019229  
Data updated 30/09/22

email@groundwise.com  
31188.2

Sheet: 1 of 20  
Map Centre: 447231.21376  
Date: 14/09/22  
OU Ref: 061616-8  
Town: Fern Hill  
Project: Fern Hill

Legend:  
 Duct, Trench: Red line  
 Chamber / Pole: Red circle  
 Cabinet: Red triangle



Important Information - please read the purpose of this plan is to identify Virgin Media apparatus. We have tried to make it as accurate as possible but we cannot warrant its accuracy. In addition, we caution that Virgin Media apparatus may be installed where there are no visible signs of it, either above or below ground. Further details can be found using the "Virtual Footprint" tool, which can be downloaded from this website. Therefore, you must not rely solely on this plan if you are carrying out any excavation or other works in the vicinity of Virgin Media apparatus. The actual position of any underground service must be verified by cable detection equipment, etc. and established on site before any mechanical plant is used. Accordingly, unless it is due to the negligence of Virgin Media, its employees or agents, Virgin Media will have no liability for any omission or inaccuracies in this plan or for any loss or damage caused or arising from the use of or any reliance on this plan. This plan is produced by Virgin Media Limited (c) Crown copyright and database right 2022 Ordnance Survey 100019229.



## Francesca Margiotta

---

**From:** Shivalingaswamy, Neha <Neha.Shivalingaswamy@atkinsglobal.com>  
**Sent:** 23 June 2022 09:11  
**To:** Francesca Margiotta  
**Subject:** RE: Requests:URGENT Ref: 31188FM-GWS Site: Woodstock Road, Yarnton, Oxfordshire, OX5 1PF  
**Attachments:** 31188FM.pdf; Vodafone External Apparatus Special Requirements v3.pdf

Please accept this email as confirmation that Vodafone: Fixed **does** have apparatus within the vicinity of your proposed works detailed below.

Please see attached network information.

Please also note that according to our records there is leased and/or third party network within your proposed works. However, because the plant is leased/third party we do not hold 'As Built' Records for Few Areas in Your Proposed Locations. So, we strongly recommend you contact all other utility providers to gather the extent of services within that area. Unfortunately, we are unable to advise who the plant is leased to or who the third party is.

**Note:** Only affected parts are printed and our network is not present in the remaining areas of your proposed works.

### **IMPORTANT - PLEASE READ - Your Next Step?:-**

Where apparatus is affected and requires diversion, please send all the scheme related proposals that affects the Vodafone Network to [c3requests@vodafone.com](mailto:c3requests@vodafone.com) with a request for a 'C3 Budget Estimate'. Please ensure you include a plan showing proposed works. (A location plan is insufficient for Vodafone to provide a costing). These estimates will be provided by Vodafone directly, normally within 20 working days from receipt of your request. Please include proof of this C2 response when requesting a C3 (using the 'forward' option). Diversionary works may be necessary if the existing line of the highway/railway or its levels are altered.

**If you require a quote for new development, commercial site connections - please email your requirements and associated plans to [c3requests@vodafone.com](mailto:c3requests@vodafone.com) and a budget estimate will be returned, within 10 working days of receipt**

Plant Enquiries Team(nh)  
T: +44 (0)1454 662881  
E: [osm.enquiries@atkinsglobal.com](mailto:osm.enquiries@atkinsglobal.com)

ATKINS working on behalf of Vodafone: Fixed 

This response is made only in respect to electronic communications apparatus forming part of the Vodafone Limited electronic communications network formerly being part of the electronic communications networks of Cable & Wireless UK, Energis Communications Limited, Thus Group Holdings Plc and Your Communications Limited.

### **PLEASE NOTE:**

The information given is indicative only. No warranty is made as to its accuracy. This information must not be solely relied upon in the event of excavation or other works carried out in the vicinity of Vodafone plant. No liability of any kind whatsoever is accepted by Vodafone, its servants, or agents, for any error or omission in respect of information contained on this information. The actual position of underground services must be verified and established on site before any mechanical plant is used. Authorities and contractors will be held liable for the full cost of repairs to Vodafone's apparatus and all claims made against them by Third parties as a result of any interference or damage.

 Please consider the environment before printing this e-mail



Some of the material in this plan has been reproduced from an Ordnance Survey map with the permission of The Controller of Her Majesty's Stationary Office, © Crown Copyright  
 Ordnance Copyright & Ordnance Survey GB License 100031653



### Legend

- Underground Route.Route Aband. - Leased
- Underground Route.Route Act. - Leased




Vodafone Limited (No01471587) registered office is at Vodafone House, The Connection, Newbury, Berkshire, RG142FN

Plot Date : 23/06/2022      Scale : 1:1250

This plan shows apparatus owned by members of the Vodafone Group of companies (including legacy telecommunication companies currently within the group)

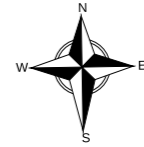
Information with regard to such apparatus should always be obtained from Vodafone or its appointed agents.







Some of the material in this plan has been reproduced from an Ordnance Survey map with the permission of The Controller of Her Majesty's Stationary Office, © Crown Copyright  
 Ordnance Copyright & Ordnance Survey GB License 100031653



**Legend**

- Access Chamber.Location Abandoned Footway Chamber
- - - Underground Route.Route Aband. - Leased
- Underground Route.Route Act. - Leased



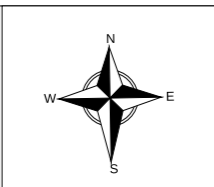
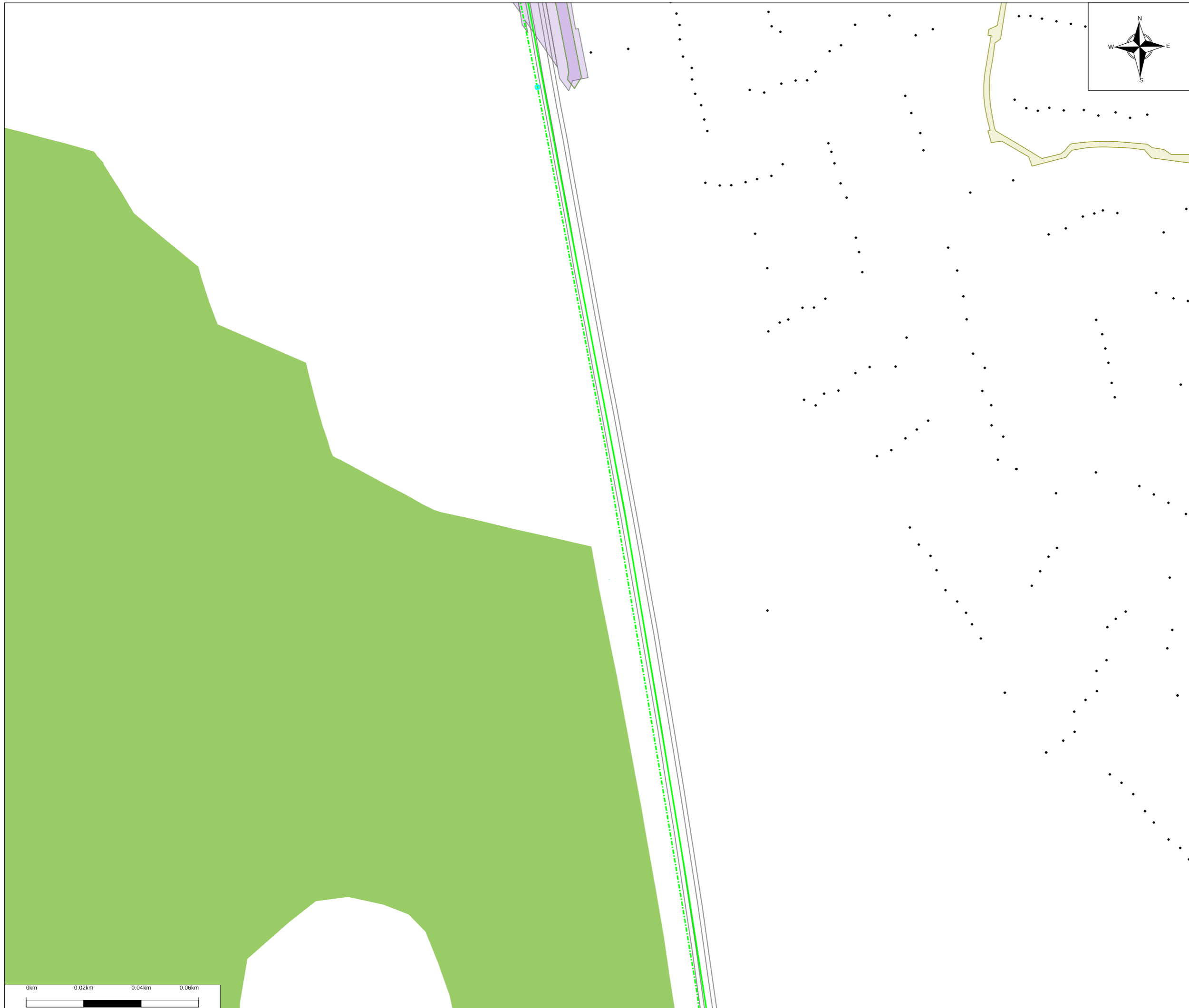
Vodafone Limited (No01471587) registered office is at Vodafone House, The Connection, Newbury, Berkshire, RG142FN

Plot Date : 23/06/2022	Scale : 1:1250
------------------------	----------------

This plan shows apparatus owned by members of the Vodafone Group of companies (including legacy telecommunication companies currently within the group)




Information with regard to such apparatus should always be obtained from Vodafone or its appointed agents.





Some of the material in this plan has been reproduced from an Ordnance Survey map with the permission of The Controller of Her Majesty's Stationary Office, © Crown Copyright  
 Ordnance Copyright & Ordnance Survey GB License 100031653

**Legend**

-  Access Chamber.Location Abandoned Footway Chamber
-  Underground Route.Route Aband. - Leased
-  Underground Route.Route Act. - Leased



Vodafone Limited (No01471587) registered office is at Vodafone House, The Connection, Newbury, Berkshire, RG142FN

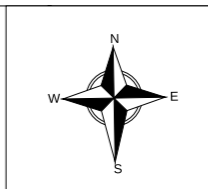
Plot Date : 23/06/2022	Scale : 1:1250
------------------------	----------------

This plan shows apparatus owned by members of the Vodafone Group of companies (including legacy telecommunication companies currently within the group)

Information with regard to such apparatus should always be obtained from Vodafone or its appointed agents.







Some of the material in this plan has been reproduced from an Ordnance Survey map with the permission of The Controller of Her Majesty's Stationary Office, © Crown Copyright  
 Ordnance Copyright & Ordnance Survey GB License 100031653

### Legend

- - - - - Underground Route.Route Aband. - Leased
- Underground Route.Route Act. - Leased



Vodafone Limited (No01471587) registered office is at Vodafone House, The Connection, Newbury, Berkshire, RG142FN

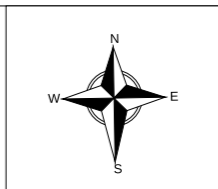
Plot Date : 23/06/2022	Scale : 1:1250
------------------------	----------------

This plan shows apparatus owned by members of the Vodafone Group of companies (including legacy telecommunication companies currently within the group)

Information with regard to such apparatus should always be obtained from Vodafone or its appointed agents.







Some of the material in this plan has been reproduced from an Ordnance Survey map with the permission of The Controller of Her Majesty's Stationary Office, © Crown Copyright  
 Ordnance Copyright & Ordnance Survey GB License 100031653

### Legend

- - - - - Underground Route.Route Aband. - Leased
- Underground Route.Route Act. - Leased



Vodafone Limited (No01471587) registered office is at Vodafone House, The Connection, Newbury, Berkshire, RG142FN

Plot Date : 23/06/2022

Scale : 1:1250

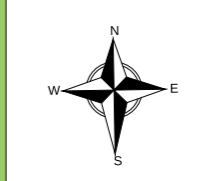
This plan shows apparatus owned by members of the Vodafone Group of companies (including legacy telecommunication companies currently within the group)

Information with regard to such apparatus should always be obtained from Vodafone or its appointed agents.

0km 0.02km 0.04km 0.06km










Some of the material in this plan has been reproduced from an Ordnance Survey map with the permission of The Controller of Her Majesty's Stationary Office, © Crown Copyright  
 Ordnance Copyright & Ordnance Survey GB License 100031653

**Legend**

-  Access Chamber.Location Abandoned Footway Chamber
-  Underground Route.Route Aband. - Leased
-  Underground Route.Route Act. - Leased



Vodafone Limited (No01471587) registered office is at Vodafone House, The Connection, Newbury, Berkshire, RG142FN

Plot Date : 23/06/2022

Scale : 1:1250

This plan shows apparatus owned by members of the Vodafone Group of companies (including legacy telecommunication companies currently within the group)

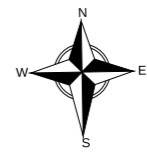
Information with regard to such apparatus should always be obtained from Vodafone or its appointed agents.







Some of the material in this plan has been reproduced from an Ordnance Survey map with the permission of The Controller of Her Majesty's Stationary Office, © Crown Copyright  
 Ordnance Copyright & Ordnance Survey GB License 100031653



### Legend

- - - - - Underground Route.Route Aband. - Leased
- Underground Route.Route Act. - Leased



Vodafone Limited (No01471587) registered office is at Vodafone House, The Connection, Newbury, Berkshire, RG142FN

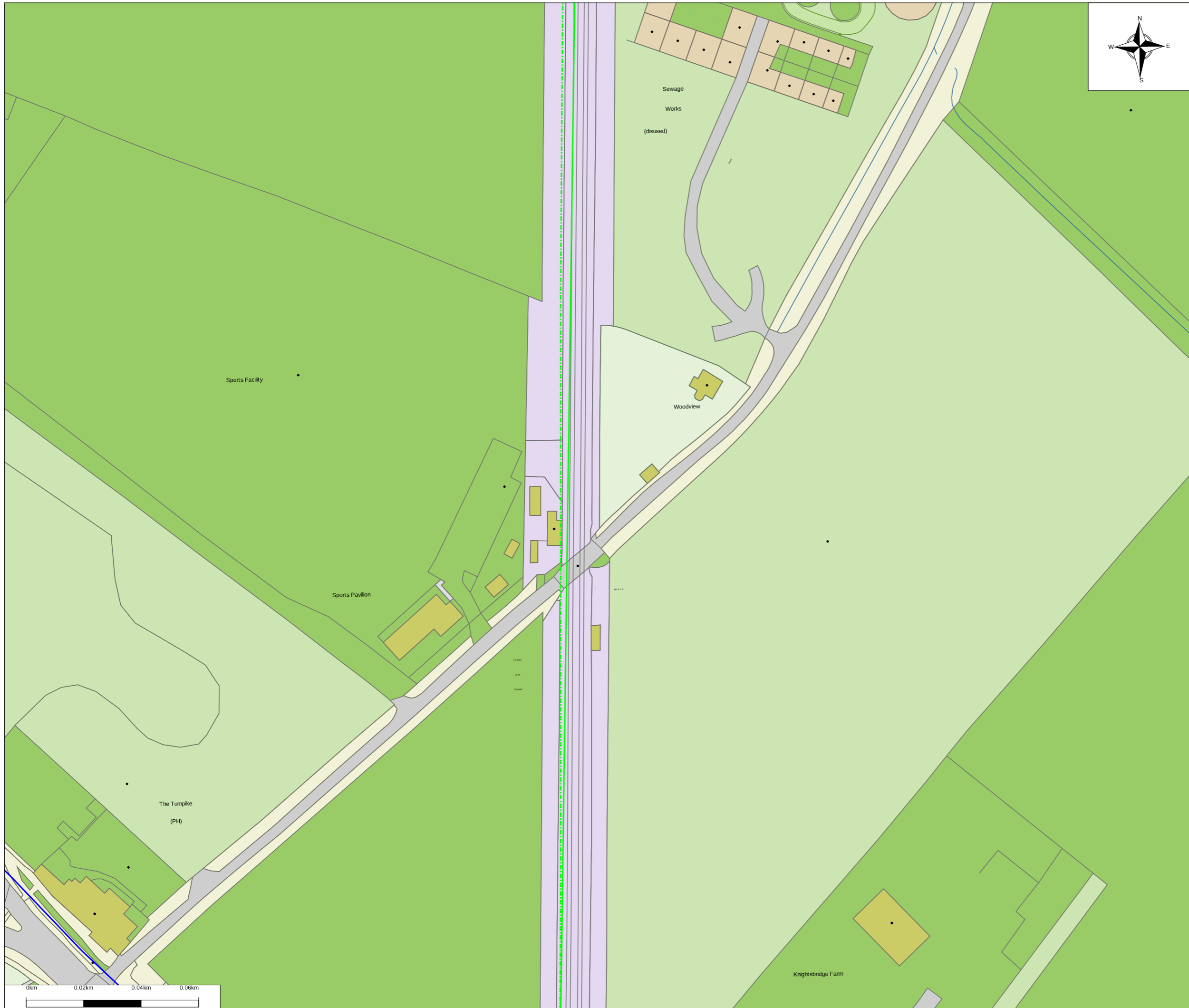
Plot Date : 23/06/2022      Scale : 1:1250

This plan shows apparatus owned by members of the Vodafone Group of companies (including legacy telecommunication companies currently within the group)

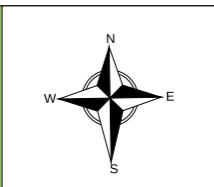
Information with regard to such apparatus should always be obtained from Vodafone or its appointed agents.







Some of the material in this plan has been reproduced from an Ordnance Survey map with the permission of The Controller of Her Majesty's Stationary Office, © Crown Copyright  
 Ordnance Copyright & Ordnance Survey GB License 100031653



### Legend

- Underground Route.Route Aband. - Leased
- Underground Route.Route Act. - Owned
- Underground Route.Route Act. - Leased




Vodafone Limited (No01471587) registered office is at Vodafone House, The Connection, Newbury, Berkshire, RG142FN

Plot Date : 23/06/2022

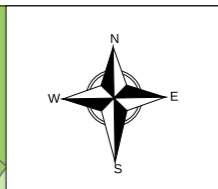
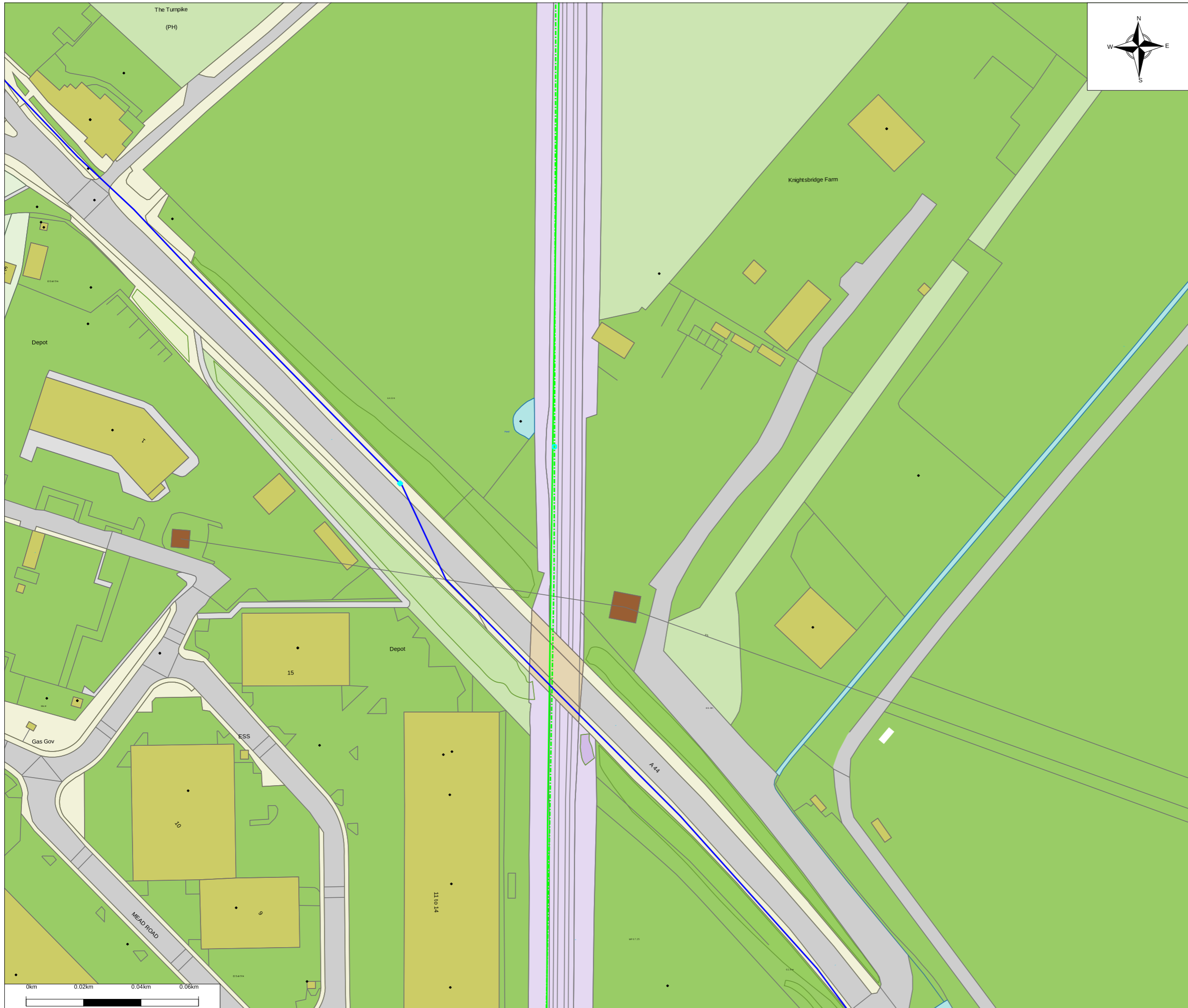
Scale : 1:1250

This plan shows apparatus owned by members of the Vodafone Group of companies (including legacy telecommunication companies currently within the group)

Information with regard to such apparatus should always be obtained from Vodafone or its appointed agents.







Some of the material in this plan has been reproduced from an Ordnance Survey map with the permission of The Controller of Her Majesty's Stationary Office, © Crown Copyright  
 Ordnance Copyright & Ordnance Survey GB License 100031653

**Legend**

- Access Chamber.Location Abandoned Footway Chamber
- Access Chamber.Location Active Footway Chamber
- Underground Route.Route Aband. - Leased
- Underground Route.Route Act. - Owned
- Underground Route.Route Act. - Leased



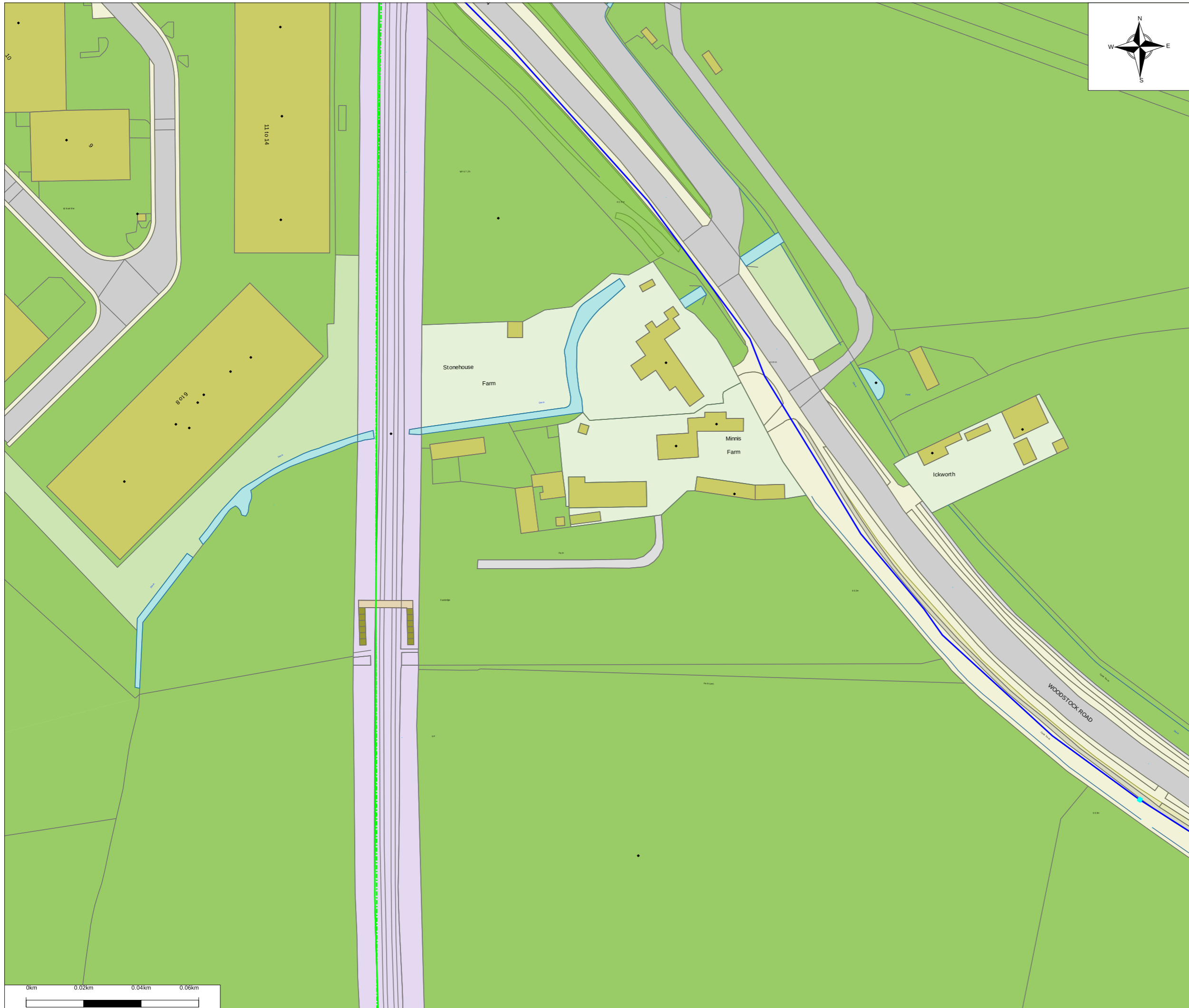
Vodafone Limited (No01471587) registered office is at Vodafone House, The Connection, Newbury, Berkshire, RG142FN

Plot Date : 23/06/2022      Scale : 1:1250

This plan shows apparatus owned by members of the Vodafone Group of companies (including legacy telecommunication companies currently within the group)

Information with regard to such apparatus should always be obtained from Vodafone or its appointed agents.





Some of the material in this plan has been reproduced from an Ordnance Survey map with the permission of The Controller of Her Majesty's Stationary Office, © Crown Copyright  
 Ordnance Copyright & Ordnance Survey GB License 100031653

**Legend**

- Access Chamber.Location Active Footway Chamber
- - - Underground Route.Route Aband. - Leased
- Underground Route.Route Act. - Owned
- Underground Route.Route Act. - Leased



Vodafone Limited (No01471587) registered office is at Vodafone House, The Connection, Newbury, Berkshire, RG142FN

Plot Date : 23/06/2022

Scale : 1:1250

This plan shows apparatus owned by members of the Vodafone Group of companies (including legacy telecommunication companies currently within the group)

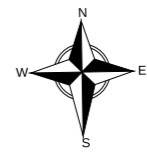
Information with regard to such apparatus should always be obtained from Vodafone or its appointed agents.







Some of the material in this plan has been reproduced from an Ordnance Survey map with the permission of The Controller of Her Majesty's Stationary Office, © Crown Copyright  
 Ordnance Copyright & Ordnance Survey GB License 100031653



### Legend

- Access Chamber.Location Active Footway Chamber
- Underground Route.Route Act. - Owned
- Underground Route.Route Act. - Leased



Vodafone Limited (No01471587) registered office is at Vodafone House, The Connection, Newbury, Berkshire, RG142FN

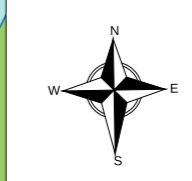
Plot Date : 23/06/2022

Scale : 1:1250

This plan shows apparatus owned by members of the Vodafone Group of companies (including legacy telecommunication companies currently within the group)

Information with regard to such apparatus should always be obtained from Vodafone or its appointed agents.





Some of the material in this plan has been reproduced from an Ordnance Survey map with the permission of The Controller of Her Majesty's Stationary Office, © Crown Copyright  
 Ordnance Copyright & Ordnance Survey GB License 100031653

**Legend**

- Access Chamber.Location Active Footway Chamber
- Underground Route.Route Act. - Owned
- Underground Route.Route Act. - Leased



Vodafone Limited (No01471587) registered office is at Vodafone House, The Connection, Newbury, Berkshire, RG142FN

Plot Date : 23/06/2022

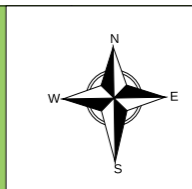
Scale : 1:1250

This plan shows apparatus owned by members of the Vodafone Group of companies (including legacy telecommunication companies currently within the group)

Information with regard to such apparatus should always be obtained from Vodafone or its appointed agents.







Some of the material in this plan has been reproduced from an Ordnance Survey map with the permission of The Controller of Her Majesty's Stationary Office, © Crown Copyright  
 Ordnance Copyright & Ordnance Survey GB License 100031653

- ### Legend
- Access Chamber.Location Active Footway Chamber
  - Underground Route.Route Act. - Owned
  - Underground Route.Route Act. - Leased



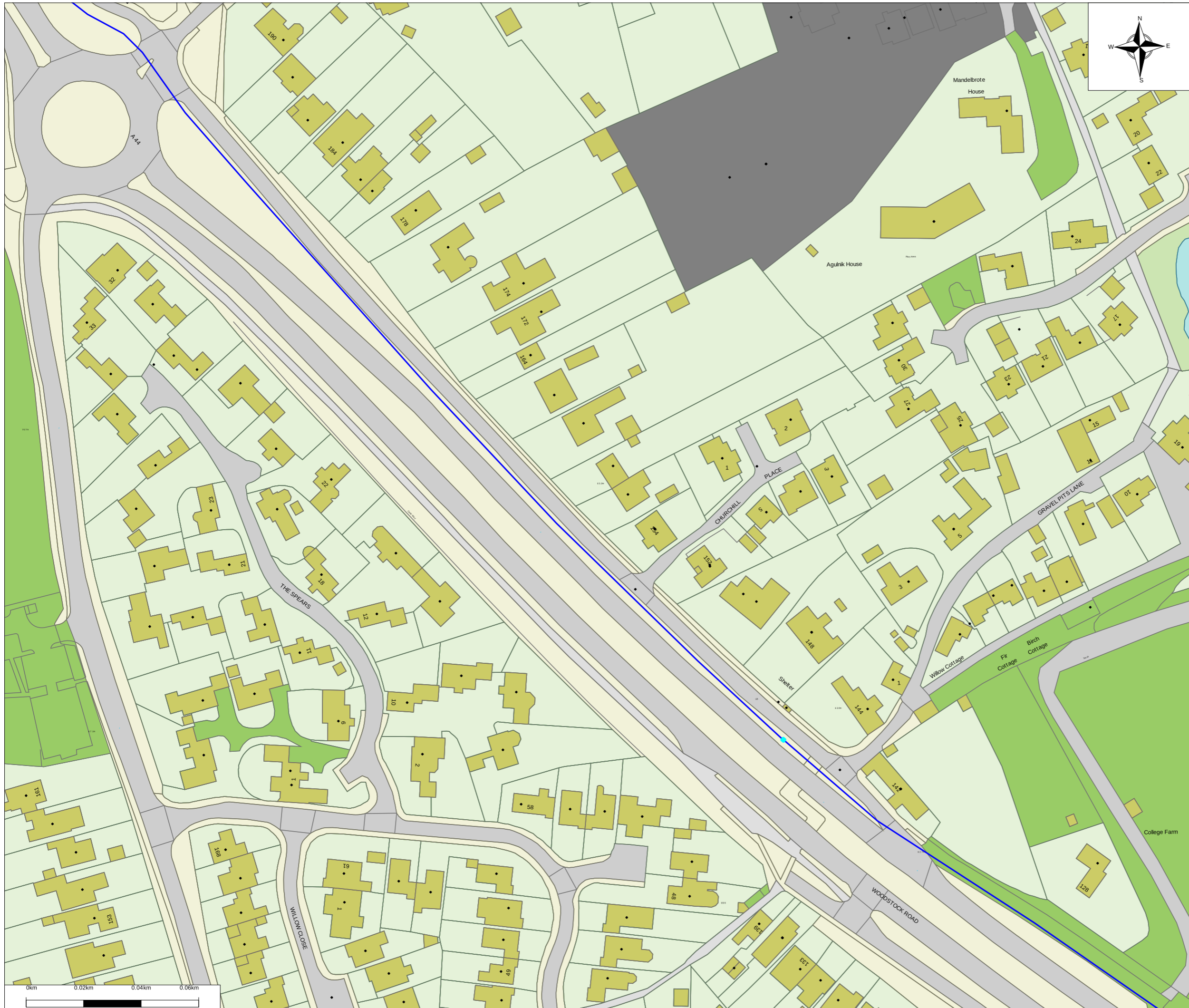
Vodafone Limited (No01471587) registered office is at Vodafone House, The Connection, Newbury, Berkshire, RG142FN

Plot Date : 23/06/2022	Scale : 1:1250
------------------------	----------------

This plan shows apparatus owned by members of the Vodafone Group of companies (including legacy telecommunication companies currently within the group)

Information with regard to such apparatus should always be obtained from Vodafone or its appointed agents.





Some of the material in this plan has been reproduced from an Ordnance Survey map with the permission of The Controller of Her Majesty's Stationary Office, © Crown Copyright  
 Ordnance Copyright & Ordnance Survey GB License 100031653

### Legend

- Access Chamber.Location Active Footway Chamber
- Underground Route.Route Act. - Owned
- Underground Route.Route Act. - Leased



Vodafone Limited (No01471587) registered office is at Vodafone House, The Connection, Newbury, Berkshire, RG142FN

Plot Date : 23/06/2022      Scale : 1:1250

This plan shows apparatus owned by members of the Vodafone Group of companies (including legacy telecommunication companies currently within the group)

Information with regard to such apparatus should always be obtained from Vodafone or its appointed agents.





Some of the material in this plan has been reproduced from an Ordnance Survey map with the permission of The Controller of Her Majesty's Stationary Office, © Crown Copyright  
 Ordnance Copyright & Ordnance Survey GB License 100031653



### Legend

- Access Chamber.Location Active Footway Chamber
- Underground Route.Route Act. - Owned
- Underground Route.Route Act. - Leased



Vodafone Limited (No01471587) registered office is at Vodafone House, The Connection, Newbury, Berkshire, RG142FN

Plot Date : 23/06/2022

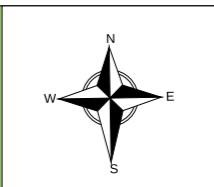

Scale : 1:1250

This plan shows apparatus owned by members of the Vodafone Group of companies (including legacy telecommunication companies currently within the group)

Information with regard to such apparatus should always be obtained from Vodafone or its appointed agents.







Some of the material in this plan has been reproduced from an Ordnance Survey map with the permission of The Controller of Her Majesty's Stationary Office, © Crown Copyright  
 Ordnance Copyright & Ordnance Survey GB License 100031653

### Legend

- Underground Route.Route Act. - Owned
- Underground Route.Route Act. - Leased



Vodafone Limited (No01471587) registered office is at Vodafone House, The Connection, Newbury, Berkshire, RG142FN

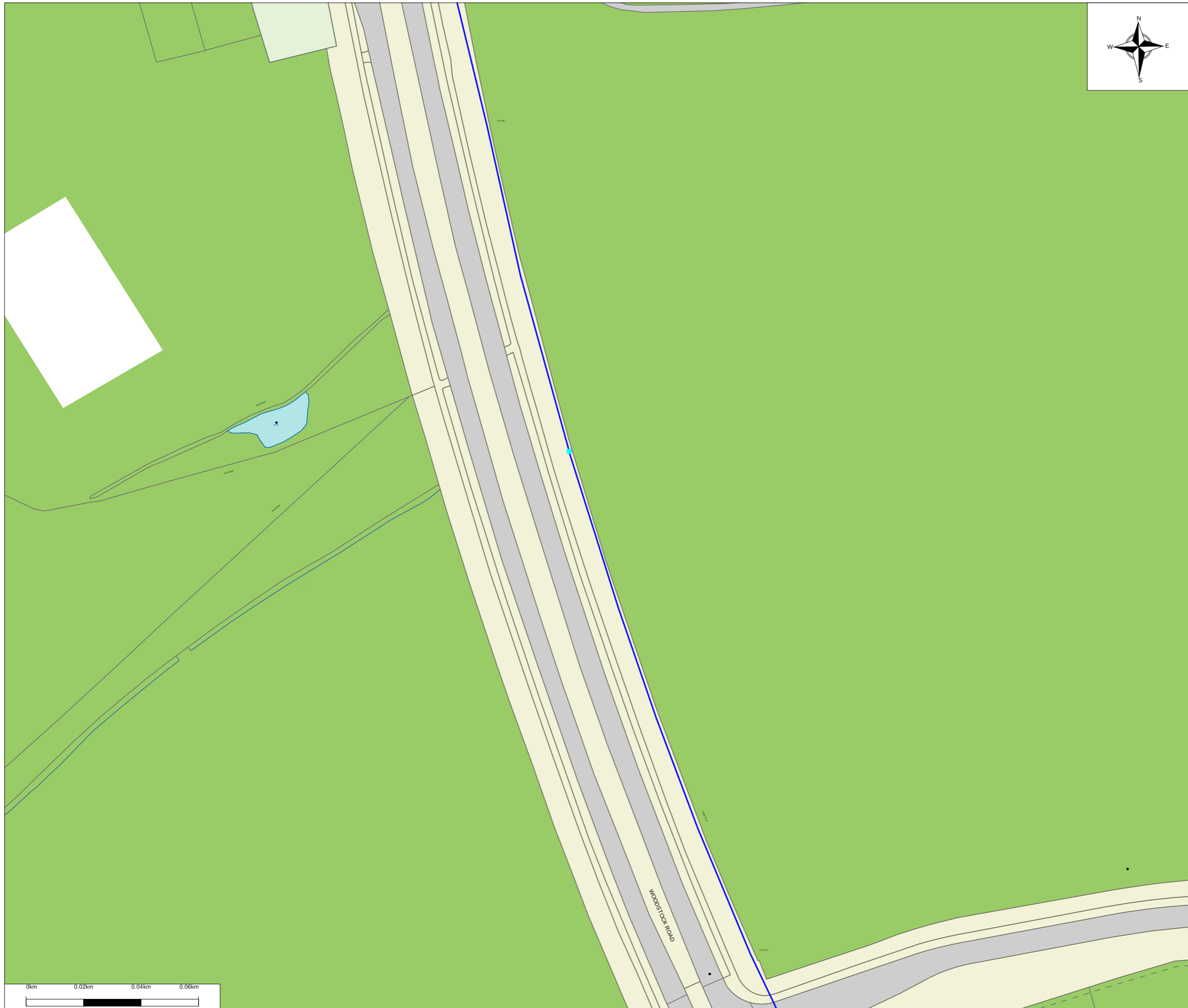
Plot Date : 23/06/2022	Scale : 1:1250
------------------------	----------------

This plan shows apparatus owned by members of the Vodafone Group of companies (including legacy telecommunication companies currently within the group)

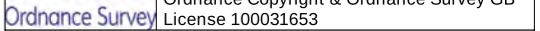
Information with regard to such apparatus should always be obtained from Vodafone or its appointed agents.







Some of the material in this plan has been reproduced from an Ordnance Survey map with the permission of The Controller of Her Majesty's Stationary Office, © Crown Copyright  
 Ordnance Copyright & Ordnance Survey GB License 100031653



**Legend**

- Access Chamber.Location Active Footway Chamber
- Underground Route.Route Act. - Owned
- Underground Route.Route Act. - Leased



Vodafone Limited (No01471587) registered office is at Vodafone House, The Connection, Newbury, Berkshire, RG142FN

Plot Date : 23/06/2022	Scale : 1:1250
------------------------	----------------

This plan shows apparatus owned by members of the Vodafone Group of companies (including legacy telecommunication companies currently within the group)

Information with regard to such apparatus should always be obtained from Vodafone or its appointed agents.







Some of the material in this plan has been reproduced from an Ordnance Survey map with the permission of The Controller of Her Majesty's Stationary Office, © Crown Copyright  
 Ordnance Copyright & Ordnance Survey GB License 100031653

### Legend

- Underground Route.Route Act. - Owned
- Underground Route.Route Act. - Leased



Vodafone Limited (No01471587) registered office is at Vodafone House, The Connection, Newbury, Berkshire, RG142FN

Plot Date : 23/06/2022

Scale : 1:1250

This plan shows apparatus owned by members of the Vodafone Group of companies (including legacy telecommunication companies currently within the group)

Information with regard to such apparatus should always be obtained from Vodafone or its appointed agents.

0km 0.02km 0.04km 0.06km







# Special Requirements relating to the External Plant Network of Vodafone

## Contents

1.	Introduction.....	1
2.	Purpose of document.....	1
3.	Scope.....	2
4.	Vodafone Network and Apparatus .....	2
5.	Plant records.....	2
6.	Definitions.....	2
7.	Requirements.....	3
8.	Depths of cover.....	3
9.	Separation .....	4
10.	Jointing chambers.....	5
11.	Notification periods .....	5
12.	Excavation and backfill.....	5
13.	Foam concrete .....	6
14.	Attendance of Company Representative.....	6
15.	Damage reports.....	6
16.	Appendix A – Street Works Team Contacts for Vodafone.....	7
17.	Appendix B – What constitutes Vodafone Network .....	8
18.	About this Document.....	13

## 1. Introduction

This document sets out the procedure that will apply when Other Parties intend or are undertaking works in the vicinity of Vodafone apparatus (see Appendix B for further information on what constitutes Vodafone apparatus).

## 2. Purpose of document

This document provides a means by which the Vodafone specific special requirements relating to their apparatus, regardless of it being situated in the public highway / road, private street, land or any other areas, is made aware to Other Parties.





### 3. Scope

This document will be presented to Other Parties or Contractors to encourage those undertaking works within the vicinity of Vodafone apparatus to refer to and comply with. This is in order to protect where necessary the Vodafone apparatus and to avoid damage to the apparatus and loss of service.

A National Joint Utilities Group (NJUG) document NJUG Volume 3 Guidelines on the Management of Third Party Cable Ducting provides useful reference material.

It should be noted that, where appropriate, additional information on avoiding danger from underground apparatus is contained within the HSG47 guidance book titled "Avoiding Danger from Underground Services."

### 4. Vodafone Network and Apparatus

Damage to Vodafone apparatus is extremely disruptive and can be expensive to repair, especially where long lengths of cable have to be replaced.

In order to maintain the network integrity and minimise disruption to service, it is essential that disturbances are absolutely minimal. When working within the vicinity of Vodafone apparatus, extreme care is necessary in order to avoid costly repairs. The Other Parties / Contractor shall make every effort to ensure that disturbance of Vodafone apparatus is no more than is absolutely necessary for the completion of the works in accordance with their contract. It should be noted that it is an offence to interfere with Vodafone apparatus without first contacting the company for advice.

### 5. Plant records

It is the responsibility of the Other Parties undertaking works which may affect Vodafone apparatus to obtain all relevant Vodafone plant records from our agent Atkins Global prior to works commencing. This may be done by contacting the Atkins Global Plant Enquiries Team listed in Appendix B.

Plant records for such enquiries will generally be provided within 10 working days of receipt and in compliance with the New Roads and Street Works Act 1991 [NRSWA] requirements.

### 6. Definitions

The following definitions are applicable in this document:

- a) **Apparatus** - means all surface or sub-surface equipment and plant used by Vodafone including any associated cables or ducts owned, leased or rented by Vodafone.
- b) **Cable** - means any polythene or other sheath containing optical fibres or metallic conductors.
- c) **Depth of cover** - means the depth from the surface to the topmost barrel of the duct nest, in the case of ducts encased in concrete, to the top of the concrete, and in the case of directly buried cable, the top of the cable.
- d) **Jointing chamber** - means any manhole, surface box or other chamber giving access to Vodafone apparatus or their network.
- e) **Utility** - means an organisation licensed to provide gas, water, electricity, Cable TV or telecommunications services.
- f) **Developer** - means an organisation licensed to develop industrial/residential premises or given license to connect to utility apparatus.





- g) **Contractor** - means the individual, firm or company contracted to undertake the work for a Utility or Other Parties.
- h) **Other Parties** - means the Utilities, Highway or Roads Authorities, Developers, Street/Roads Authority Section 50/109 licensees
- i) **Site** - means the location of, or in the vicinity of, the various works.

## 7. Requirements

Prior to commencing any work or moving heavy plant or equipment over any portion of the site, the Other Parties or Contractor shall notify Vodafone of their intentions. This may be done by contacting Vodafone via the contact list in Appendix B.

Upon receipt of this notification, Vodafone will identify if their apparatus is affected. If any Vodafone apparatus is affected by the works then they will arrange for the necessary records to be provided and confirm details of Vodafone apparatus and network operated within the affected area or adjacent to the proposed work site.

### 7.1 Location of Plant

It is the responsibility of the Other Parties or Contractors to undertake adequate plant location procedures. These may include searches for metallic cables which must be performed by actively inducing a signal in a cable conductor via a transmitter. A passive search is not considered sufficient.

Before applying a tracing signal to the Vodafone apparatus, the Other Parties or Contractors shall seek confirmation from Atkins Global that the Vodafone apparatus will not suffer any disruption to its networks normal workings as a result of the nature of the signal being induced.

### 7.2 Trial excavations

Optic fibre cables are very susceptible to damage from excavation tools. They are not electrically conductive and cannot be located by radio induction methods. Once an approximate location is known, the exact location must be ascertained by means of hand dug pilot holes. Where the work to be carried out by the Other Party or Contractor involves excavation in the vicinity of our apparatus, the Other Party or Contractor shall, by trial excavation at his own expense, determine the exact location and depth of the Vodafone apparatus. All excavations adjacent to the Vodafone apparatus are to be carried out by hand until the extent and /or location of the apparatus is known.

**All excavation work shall be executed in accordance with the current issue of Health and Safety series booklet HSG47, Avoiding danger from underground services.**

## 8. Depths of cover

The Other Party or Contractor should note that the minimum depths of cover for Vodafone apparatus shall be maintained together with specified separation requirements. Where the minimum depths of cover specified by Vodafone cannot be maintained, the Other Party or Contractor shall at their own expense, carry out the instructions of Vodafone requirements for the protection or diversion of their apparatus.

**The Other Party or Contractor should have particular regard to the possibility of encountering Vodafone apparatus (including ducts and cables), at depths of cover other than that reported.**

Surface cables (such as cables on bridges or walls) which are liable to be placed in danger from the Other Parties or Contractors works shall be protected, at the Other Parties expense, as directed by the Vodafone representative.





## 9. Separation

Reference should be made to HSG47 to ensure that adequate separation is achieved. The following details outline the specific requirements of Vodafone and capture the HSG47 requirements.

### 9.1 High voltage cables

High voltage single core cables of 1000 V and above shall have a minimum clearance from Company Apparatus of 500 mm.

High voltage multi-core cables of 1000 V and above shall have a minimum clearance from Company Apparatus of 350 mm.

In exceptional circumstances where the above clearances cannot be maintained, the separating distance may be reduced to a minimum of 175 mm. In such circumstances, concrete, of a quality as directed by the Company Representative, must be inserted to completely fill the space between the High Voltage cable and the Company Apparatus, in accordance with the requirements of the Company Representative. Any further services must have a minimum clearance of 250 mm from the concrete.

### 9.2 Low voltage cables

Low voltage cables of less than 1000 V shall have a minimum clearance from Company Apparatus of 180 mm. In exceptional circumstances where the above clearance cannot be maintained, the separating distance may be reduced to a minimum of 75 mm. In such circumstances, concrete, of a quality as directed by the Company Representative, must be inserted to completely fill the space between the services, in accordance with the requirements of the Company Representative. Any further services must have a minimum clearance of 250 mm from the concrete.

### 9.3 Ancillary electrical apparatus

Street furniture such as lamp posts, traffic posts and other such ancillary electrical apparatus shall have a minimum clearance of 150 mm from underground Company Apparatus and 600mm clearance from above ground Company Apparatus.

### 9.4 High pressure gas mains and other Undertakers plant/equipment

High pressure gas mains shall have a minimum clearance of 450 mm from Company Apparatus. All other undertakers' plant and equipment, when running in parallel with Company Apparatus, shall have a minimum clearance of 200mm. Where gas mains cross Company Apparatus, the minimum clearance shall be 200mm. All other undertakers' plant and equipment, when running across Company Apparatus, shall have a minimum clearance of 100 mm. NJUG Volume 1, Guidelines on the positioning and colour coding of underground utilities' apparatus refers.

### 9.5 Other Undertakers plant

Other undertakers' plant and equipment which runs in parallel with Company Apparatus shall have a minimum clearance of 200mm. All other undertakers' plant and equipment when running across Company Apparatus shall have a minimum clearance of 100mm.

### 9.6 Tramways

Each separating distance shall be individually agreed with the Company Representative.





## 10. Jointing chambers

### 10.1 Protection

Footway type jointing chambers are not designed to withstand carriageway loadings.

Where such chambers are liable to be placed at risk, either temporarily or permanently, from vehicular traffic or from the movement of plant and/or equipment, they will need to be adequately protected. Alternatively, they may have to be demolished and rebuilt to carriageway standards, at the Other Parties or Contractors expense under supervision of Vodafone representative.

All Vodafone jointing chambers and / or other access points shall be kept clear and unobstructed. Access for vehicles, winches, cable drums and / or any further equipment required by Vodafone for the maintenance of its apparatus, must be maintained at all reasonable times.

### 10.2 Access

The covers to Vodafone jointing chambers and / or apparatus shall only be lifted by means of the appropriate keys and under the direct supervision of a Vodafone representative. Other Parties or Contractors shall not enter any Vodafone jointing chamber and / or apparatus unless under the supervision of a Vodafone representative and in any case not before the mandatory gas test has been carried out in the presence of Vodafone representative and such checks have shown it to be safe to enter the Vodafone chamber and / or apparatus. The Other Parties or Contractors shall be given reasonable access to Vodafone apparatus and chambers when required.

## 11. Notification periods

Where the Other Parties or Contractors works or the movement of plant or equipment may endanger Vodafone apparatus, the Other Party or Contractor shall give **Vodafone at least 7 working days' notice in writing** of the intended date to commence operations.

No excavation should be made without first consulting the relevant Vodafone apparatus layout drawings, which will be made available from the Vodafone agent Atkins Global on request and allowing 28 working days for processing the relevant drawings. However, should this not be possible, direct contact should be made to the Atkins Global Plant Enquiries Team as soon as possible to assess the situation.

When excavating, moving or backfilling (including use of Foamed Concrete for Reinstatements – FCR) around Vodafone apparatus, **Vodafone shall be given adequate prior written notice of the Other Parties or Contractors intentions, in order that the works may be adequately supervised. Such notice shall not be less than 3 working days.**

## 12. Excavation and backfill

All excavations adjacent to Vodafone apparatus are to be carried out by hand until the extent and or location of the Vodafone apparatus is known.

Use of mechanical borers and / or excavators shall not be used without the supervisory presence of a Vodafone representative or a given exemption.

Shuttering of the excavation or support to Vodafone apparatus, at the Other Parties or Contractors expense, shall be used as directed by the Vodafone representative.

At least 7 working days' notice must be given to Vodafone in order that any special protective measures which may be required to protect Vodafone apparatus, at the Other Parties or Contractors expense, when equipment such as pile driving, explosives, laser cutting high powered RF equipment or RF test gear, is to be used in conjunction with the works.



Other Parties or Contractors are advised to refer to the National Joint Utilities Group publication: NJUG Volume 1- Guidelines on the Positioning and Colour Coding of Underground Utilities' Apparatus

## 13. Foam concrete

If foam concrete is being used as the backfill material, it shall not be used either above or within 500 mm of any Company Apparatus. A suitable material in accordance with the specification for the Reinstatement of Openings in Highways shall be substituted.

## 14. Attendance of Company Representative

If a situation requires the attendance on site of a Vodafone representative for a continuous period of more than 6 hours, suitable facilities shall be provided by the Other Party or Contractor, at their expense, to meet the office and ablution requirements. If a situation arises that requires urgent attention Vodafone will endeavour to attend site within 2 hours for all other occasions arising, 24 hours.

## 15. Damage reports

In the event of any damage whatsoever occurring to Vodafone apparatus, the Other Party or Contractor shall immediately inform Vodafone by contacting their 24/7 number , (for contact details please refer to Appendix A).

All relevant costs of any subsequent repair and / or removal of the Vodafone apparatus shall be charged to the Other Party or Contractor, irrespective of who affects the repair.

The above requirements do not relieve the Other Party or Contractor of any of their obligations under their contract.





## 16. Appendix A – Street Works Team Contacts for Vodafone

Function	Address	Phone	Email Address
Streetworks Team	Vodafone, Street Works, Faraday House, Ground Floor, The Connection, Newbury, RG14 2FN	0333 304 0759	<a href="mailto:utilitiescentre@vodafone.com">utilitiescentre@vodafone.com</a>
Customer Complaints	n/a	0333 304 0762	n/a
Liability Claims Or Damage to Vodafone Apparatus	Vodafone Damage Claims, 1-2 Berkeley Square, 99 Berkeley Street Glasgow G3 7HR	0333 304 1104	<a href="mailto:claims@vodafone.com">claims@vodafone.com</a>
Diversionary Works C2/C3	Atkins Global, PO Box 290, 500 Aztec West, Almondsbury, Bristol, BS32 4RZ.	01454 662881	<a href="mailto:osm.enquiries@atkinsglobal.com">osm.enquiries@atkinsglobal.com</a>
Diversionary Works C4 / Escalations Networks Manager	Vodafone, Diversionary Works, 1-2 Berkeley Square, 99 Berkeley Street Glasgow G3 7HR	0141 303 2855	<a href="mailto:c3requests@vodafone.com">c3requests@vodafone.com</a>
Emergencies 24 Hour – Defects & Faults	n/a	0333 304 0762	n/a
Vodafone Plant Enquiries includes: Cable & Wireless; Mercury Comms; Thus plc; Scottish Telecoms; Your Comms; Norweb Comms; Energis	Atkins Global PO Box 290 500 Aztec West, Almondsbury, Bristol, BS32 4RZ	01454 662881	<a href="mailto:osm.enquiries@atkinsglobal.com">osm.enquiries@atkinsglobal.com</a>



# 17. Appendix B – What constitutes Vodafone Network

Vodafone own fibre network dedicated to business and residential users of telecommunications and has an international cable network that provides connectivity to 153 countries, either directly or indirectly through partners, reaching across the Atlantic Ocean, through Europe and on to India and throughout Asia. Spanning approximately 500,000 km in length, including interests in more than 69 major global cable systems, our next-generation network improves the quality and performance of telecommunications services through our use of advance optical and IP transmission.

In the UK & Ireland Vodafone’s overall network includes the following legacy networks now owned through acquisitions or Company name changes.

Below are examples of what you could see on the streets and should be aware of:



Cable & Wireless became Cable & Wireless Worldwide in 2010







Mercury Communications – changed its name to Cable & Wireless in 1996



Energis – was acquired by Cable Wireless in 2005





Thus plc was acquired by Cable & Wireless in 2008



### Scottish Telecom

Scottish Telecom demerged from its parent company Scottish Power to become Thus plc in 2002







# your communications

Your Communications was integrated into Thus plc in 2006



## NORWEB COMMS

Norweb Communications became Your Communications in 2000



Our apparatus is installed in roads and streets of UK and Ireland, however in some places is undistinguishable from other operators' apparatus, for example in City Centres where high quality infill modular paving chamber covers are found; some with labels and some without.

See below as examples:







The apparatus shown here is now owned, maintained and still in operation by Vodafone and includes.

- Vodafone
- Cable & Wireless
- Mercury Communications
- Energis
- Thus plc
- Your Communications
- Norweb Communications
- Scottish Telecom

Please see the Contact Details in Appendix A for Plant Enquiries and help on site.

## 18. About this Document

### Content Owner

Chris Nesbitt

### Changes since last version

Reformatted using the current Vodafone template to include updated Contact Details .

End of Document

## Francesca Margiotta

---

**From:** Louise Bell <Louise.Bell@networkrail.co.uk> on behalf of OP Buried Services Enquiries <OPBuriedServicesEnquiries@networkrail.co.uk>  
**Sent:** 27 June 2022 12:30  
**To:** Francesca Margiotta  
**Subject:** RE: 138319 - Requests:URGENT Ref: 31188FM-GWS Site: Woodstock Road, Yarnton, Oxfordshire, OX5 1PF  
**Attachments:** 138319 - 31188FM-GWS.pdf

OFFICIAL

Dear Sir /Madam

Please find search information in response to your enquiry for Network Rail's known underground assets.

**The COVID-19 crisis has limited Network Rail's ability to always respond to your request within the normal timeframes. Additionally, best endeavours have been made to complete your pack. Where possible, Network Rail records that can be sourced have been provided, however this will not always be possible due to on-going working restrictions. Where this is the case, this will be highlighted in the 'Buried Services Information Checklist'.**

The response is based on the location details and map that you have supplied with this enquiry.

If you require any further clarification on any of the information please contact the team via:  
[opburiedservicesenquiries@networkrail.co.uk](mailto:opburiedservicesenquiries@networkrail.co.uk)

If you require C3 information, need to organise site visits, require access to Network Rail land or interface with the rail network in any way please contact the respective Network Rail Asset Protection Project Manager. Contact details can be found in the following link:

[Network Rail Asset Protection Teams](#)

Regards,

Louise

**Louise Bell**

Distribution Administrator (Worksite Survey)



**Worksite Survey | Asset Information Services**

National Records Group | Audax Road | York YO30 4US

E: [louise.bell@networkrail.co.uk](mailto:louise.bell@networkrail.co.uk)

W: [www.networkrail.co.uk](http://www.networkrail.co.uk)





Worksite Survey Team  
National Records Centre  
Audax Road  
YORK

NRSWA Asset Enquiries

YO30 4US

Dear Sir/Madam,

---

**Please find information available as per the checklist.**

The information contained herein is based on Network Rail's records and, where appropriate, third parties such as utility companies. The search enclosed does not cover a search of local council records. Also, schematic Signal and Telecom (S&T) cables plans are not provided as part of the search results, therefore you must assume S&T cables are present until proven otherwise.

Although at the date of this letter the information is as up to date as possible, it is **NOT** a statement of validity, accuracy or completeness as to any of the enclosed search information and must not be relied on as such.

Your risk assessment **MUST** take into account:

- That the information supplied, including the services shown on the map from the Rail Infrastructure Network Model (RINM), does not provide any guarantee as to the accuracy of the actual location of services on site and **MUST** be considered as for guidance purposes only.
- That new/unrecorded services are likely to be present
- That the enclosed buried services search information has been collated only for the ELR and Mileage boundaries as stated on the original request form

Included in the buried services search is a list of ASPRO engineers & managers you **MUST** contact before any ground disturbance is carried out, to check whether further information is held locally.

Further guidance can be obtained from the Health and Safety Executive publication HSG47 "Avoiding Danger from Underground Services" and the Network Rail Publication NR/L2/INI/CP1030.

Should you become aware of any additional underground services or assets within the locality during your investigations and/or works, including redundant assets, please identify them as a matter of urgency to the site manager. Records of the location of these assets should be kept for onward transmission and entry into the Hazard Directory.

Yours sincerely

**NRSWA Team**

Worksite Survey

<b>Buried Services Information Checklist</b>			
<b>Your Ref</b>	31188FM-GWS	<b>Our Order Ref</b>	138319
<b>Network Rail Record Type</b>	<b>Category</b>	<b>Enclosed Yes/No</b>	<b>Notes (e.g. Nil Return)</b>
<b>Asset Protection National Map</b>	<b>Contact Ino</b>	Y	
<b>Hazard Directory</b>	<b>Hazard</b>	Y	
<b>Site Map</b>	<b>GIS Systems</b>	Y	
<b>eB - Corporate records management system</b>	<b>National Records Group</b>	N	Nil Return
<b>Network Rail - Drainage</b>	<b>GIS Systems</b>	Y	
<b>National Records Group - Civils Records</b>	<b>National Records Group</b>	N	Nil Return

**NIL RETURN:** After interrogating the information made available to us, no records containing buried services information have been returned for this worksite. However, reference must be made to the guidelines supplied with this buried services search, which contain important information on safe working practices.