

Legend

CAUTION AREA

BT.CAUTION_AREA

EQUIPMENT

FIBRE, TCODE

COPPER, CABINET

COPPER, DP

DUCT

AERIAL

TUNNEL

DUCT

PROPOSED

AERIAL

DUCT

STRUCTURE

YCODE

CABINET SHELL

SPLIT COUPLING

POLE

KIOSKS

MANHOLE

JOINTBOX

CHANGE OF STATE

DUCT TEE

PROPOSED

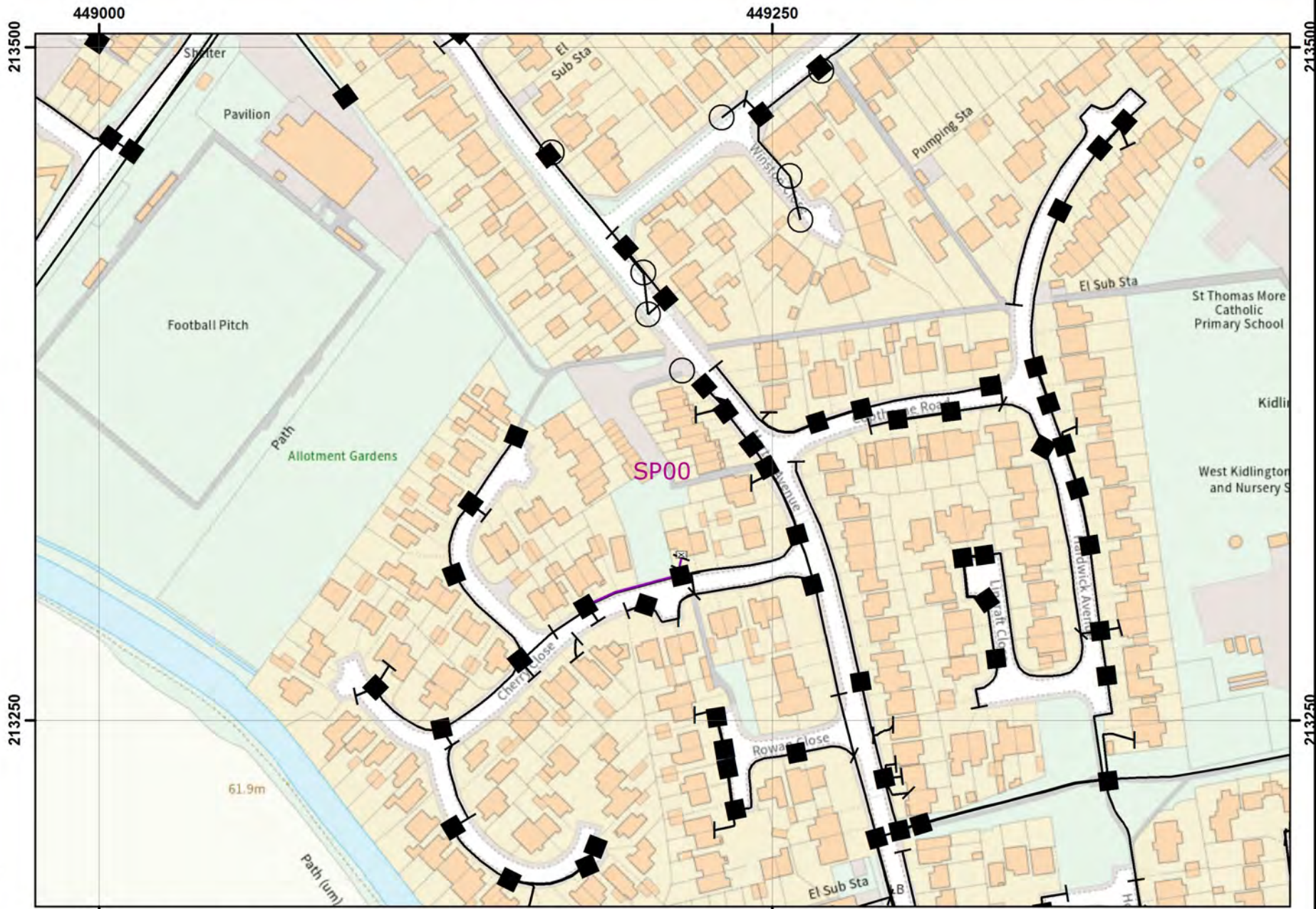
MANHOLE

JOINTBOX

DUCT TEE

Other proposed plant is shown using dashed lines.

BT symbols not listed above may be disregarded.



449000

Reproduced by permission of Ordnance Survey on behalf of HMSO. © Crown copyright and database right 2013. All rights reserved. Ordnance Survey Licence number: 100028040

449250

IMPORTANT WARNING:
Information regarding the location of BT apparatus is given for your assistance and is intended for general guidance only. No guarantee is given of its accuracy. It should not be relied upon in the event of excavations or other works being made near to BT apparatus, which may exist at various depths and may deviate from the marked route.

Existing BT plant may not be recorded.
Information valid at time of preparation.

CLICK BEFORE YOU DIG
FOR PROFESSIONAL FREE ON SITE ASSISTANCE. PRIOR TO COMMENCEMENT OF EXCAVATION WORKS INCLUDING LOCATE AND MARKING SERVICE.
email cbvd@openreach.co.uk

ADVANCE NOTICE REQUIRED
(Office hours Monday - Friday 08:00 to 17:00)



PLANT INFORMATION REPLY


NNHC C23739 7/7/22

REF 31188 OXFORD MAP 20

openreach

Legend

CAUTION AREA

 BT.CAUTION_AREA


EQUIPMENT

 FIBRE, TCODE

 COPPER, CABINET

 COPPER, DP

DUCT


 AERIAL

 TUNNEL


 DUCT


PROPOSED


 AERIAL


 DUCT


STRUCTURE

 YCODE


 CABINET SHELL


 SPLIT COUPLING


 POLE

 KIOSKS

 MANHOLE

 JOINTBOX

 CHANGE OF STATE

 DUCT TEE

PROPOSED

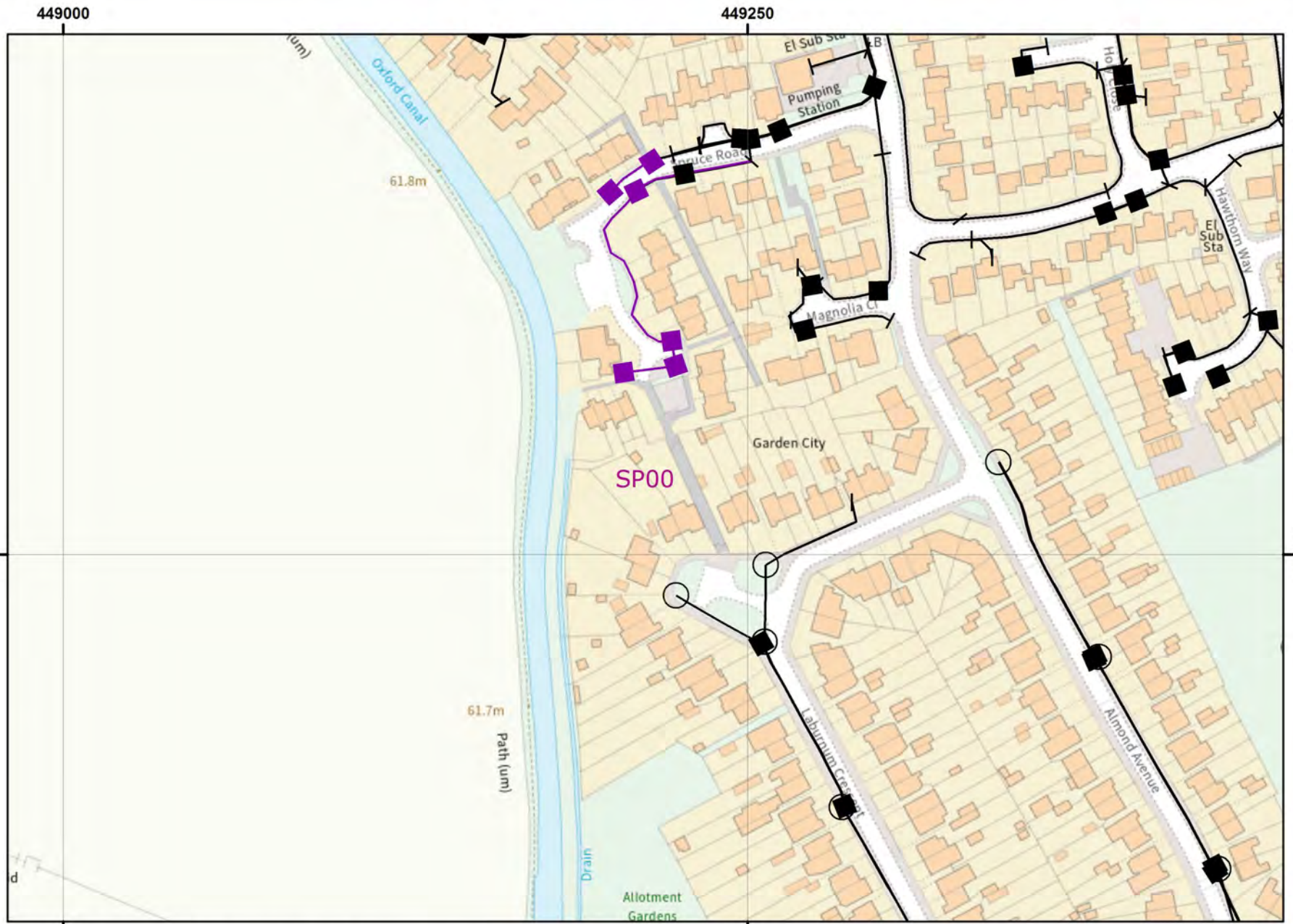
 MANHOLE

 JOINTBOX

 DUCT TEE

Other proposed plant is shown using dashed lines.

BT symbols not listed above may be disregarded.



449000

Reproduced by permission of Ordnance Survey on behalf of HMSO. © Crown copyright and database right 2013. All rights reserved. Ordnance Survey Licence number 100028040

449250

IMPORTANT WARNING:
Information regarding the location of BT apparatus is given for your assistance and is intended for general guidance only. No guarantee is given of its accuracy. It should not be relied upon in the event of excavations or other works being made near to BT apparatus, which may exist at various depths and may deviate from the marked route.

Existing BT plant may not be recorded.
Information valid at time of preparation.

CLICK BEFORE YOU DIG
FOR PROFESSIONAL FREE ON-SITE ASSISTANCE, PRIOR TO COMMENCEMENT OF EXCAVATION WORKS INCLUDING LOCATE AND MARKING SERVICE.
email cbvd@openreach.co.uk

ADVANCE NOTICE REQUIRED
(Office hours Monday - Friday 08:00 to 17:00)



PLANT INFORMATION REPLY


NNHC C23739 7/7/22

REF 31188 OXFORD MAP 21


openreach

Legend

CAUTION AREA

 BT.CAUTION_AREA


EQUIPMENT

 FIBRE, TCODE


 COPPER, CABINET

 COPPER, DP

DUCT

 AERIAL

 TUNNEL


 DUCT

PROPOSED


 AERIAL


 DUCT


STRUCTURE

 YCODE

 CABINET SHELL

 SPLIT COUPLING


 POLE

 KIOSKS

 MANHOLE

 JOINTBOX

 CHANGE OF STATE

 DUCT TEE

PROPOSED

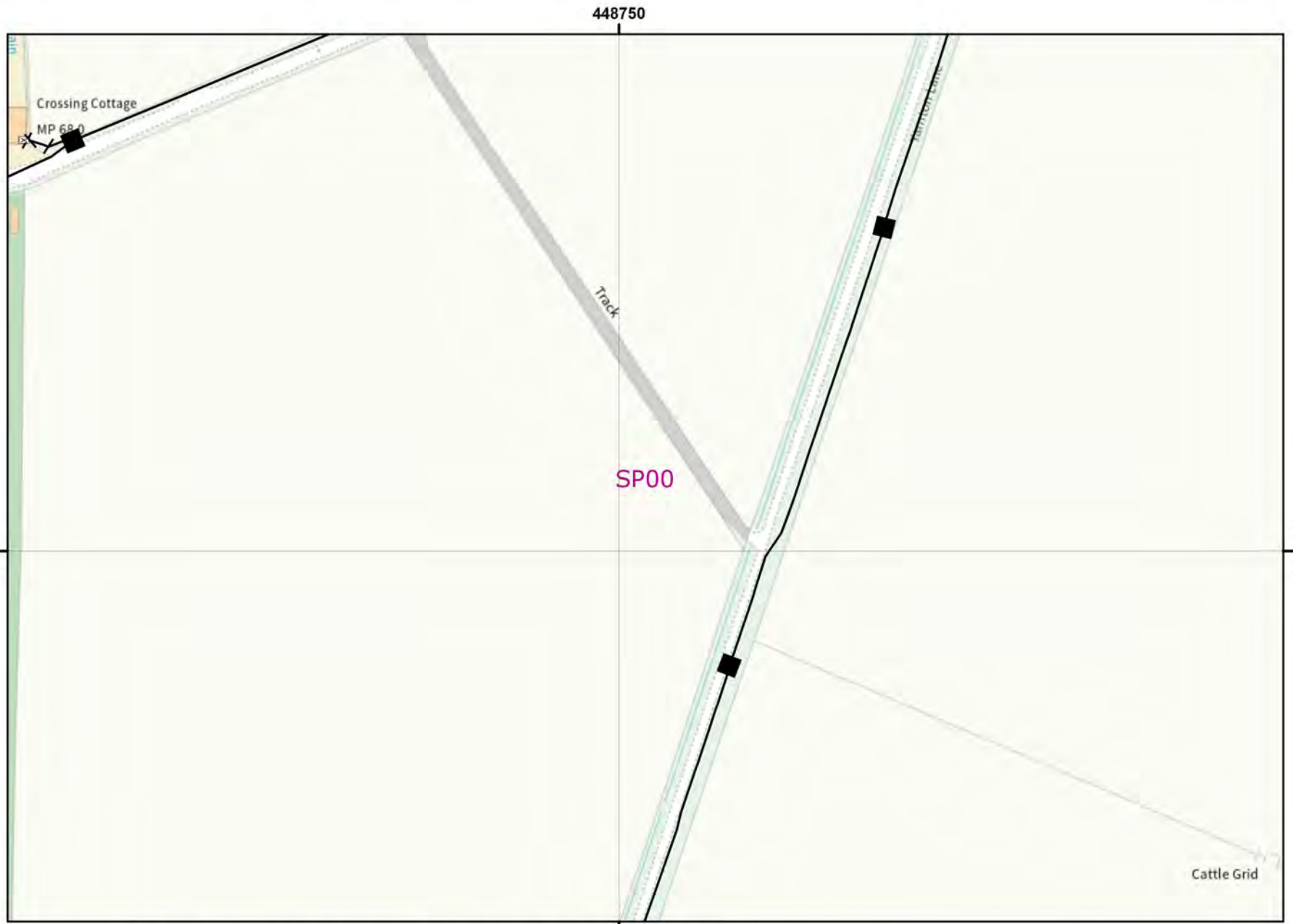
 MANHOLE

 JOINTBOX

 DUCT TEE

Other proposed plant is shown using dashed lines.

BT symbols not listed above may be disregarded.



Reproduced by permission of Ordnance Survey on behalf of HMSO. © Crown copyright and database right 2013. All rights reserved. Ordnance Survey Licence number: 100028040

IMPORTANT WARNING:
Information regarding the location of BT apparatus is given for your assistance and is intended for general guidance only. No guarantee is given of its accuracy. It should not be relied upon in the event of excavations or other works being made near to BT apparatus, which may exist at various depths and may deviate from the marked route.

Existing BT plant may not be recorded. Information valid at time of preparation.

CLICK BEFORE YOU DIG
FOR PROFESSIONAL FREE OF CHARGE ASSISTANCE, PRIOR TO COMMENCEMENT OF EXCAVATION WORKS INCLUDING LOCATE AND MARKING SERVICE.
email cbvd@openreach.co.uk

ADVANCE NOTICE REQUIRED
Office hours Monday - Friday 08:00 to 17:00



PLANT INFORMATION REPLY


NNHC C23739 7/7/22

REF 31188 OXFORD MAP 22


openreach

Legend

CAUTION AREA

 BT.CAUTION_AREA


EQUIPMENT

 FIBRE, TCODE


 COPPER, CABINET

 COPPER, DP

DUCT


 AERIAL

 TUNNEL


 DUCT


PROPOSED


 AERIAL


 DUCT


STRUCTURE

 YCODE

 CABINET SHELL


 SPLIT COUPLING


 POLE

 KIOSKS

 MANHOLE

 JOINTBOX

 CHANGE OF STATE

 DUCT TEE

PROPOSED

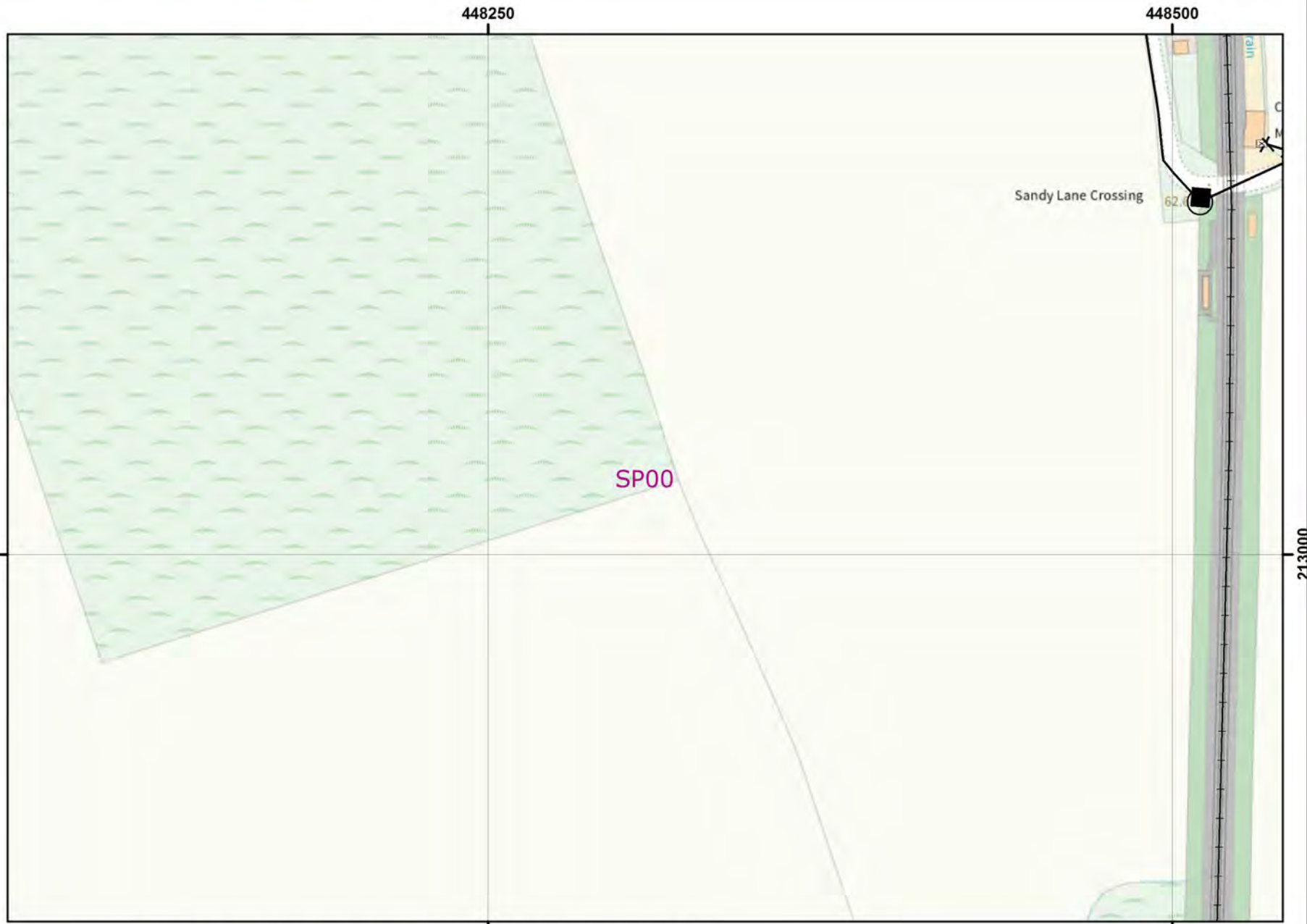
 MANHOLE

 JOINTBOX

 DUCT TEE

Other proposed plant is shown using dashed lines.

BT symbols not listed above may be disregarded.



Reproduced by permission of Ordnance Survey on behalf of HMSO. © Crown copyright and database rights reserved. Ordnance Survey Licence number: 100028040

IMPORTANT WARNING:
Information regarding the location of BT apparatus is given for your assistance and is intended for general guidance only. No guarantee is given of its accuracy. It should not be relied upon in the event of excavations or other works being made near to BT apparatus, which may exist at various depths and may deviate from the marked route.

Existing BT plant may not be recorded.
Information valid at time of preparation.

CLICK BEFORE YOU DIG
FOR PROFESSIONAL FREE ON SITE ASSISTANCE, PRIOR TO COMMENCEMENT OF EXCAVATION WORKS INCLUDING LOGGATE AND MARKING SERVICE

email cbvd@openreach.co.uk

ADVANCE NOTICE REQUIRED
(Office hours Monday - Friday 08:00 to 17:00)



PLANT INFORMATION REPLY

NNHC C23739 7/7/22

REF 31188 OXFORD MAP 23

openreach

Legend

CAUTION AREA

BT.CAUTION_AREA

EQUIPMENT

FIBRE, TCODE

COPPER, CABINET

COPPER, DP

DUCT

A/C AERIAL

TUNNEL

DUCT

PROPOSED

A/C AERIAL

DUCT

STRUCTURE

YCODE

CABINET SHELL

SPLIT COUPLING

POLE

KIOSKS

MANHOLE

JOINTBOX

CHANGE OF STATE

DUCT TEE

PROPOSED

MANHOLE

JOINTBOX

DUCT TEE

Other proposed plant is shown using dashed lines.

BT symbols not listed above may be disregarded.



Reproduced by permission of Ordnance Survey on behalf of **447750** copyright and database right 2013. All rights reserved. Ordnance Survey Licence number: 100028040

IMPORTANT WARNING:
Information regarding the location of BT apparatus is given for your assistance and is intended for general guidance only. No guarantee is given of its accuracy. It should not be relied upon in the event of excavations or other works being made near to BT apparatus, which may exist at various depths and may deviate from the marked route.

Existing BT plant may not be recorded.
Information valid at time of preparation.

CLICK BEFORE YOU DIG
FOR PROFESSIONAL FREE ON SITE ASSISTANCE, PRIOR TO COMMENCEMENT OF EXCAVATION WORKS INCLUDING LOCATE AND MARKING SERVICE.
email cbvd@openreach.co.uk

ADVANCE NOTICE REQUIRED
(Office hours Monday - Friday 08:00 to 17:00)



PLANT INFORMATION REPLY


NNHC C23739 7/7/22

REF 31188 OXFORD MAP 24


openreach

Legend

CAUTION AREA

 BT.CAUTION_AREA


EQUIPMENT

 FIBRE, TCODE


 COPPER, CABINET

 COPPER, DP

DUCT


 AERIAL

 TUNNEL


 DUCT

PROPOSED

 AERIAL


 DUCT

STRUCTURE

 YCODE

 CABINET SHELL

 SPLIT COUPLING

 POLE

 KIOSKS

 MANHOLE

 JOINTBOX

 CHANGE OF STATE

 DUCT TEE

PROPOSED

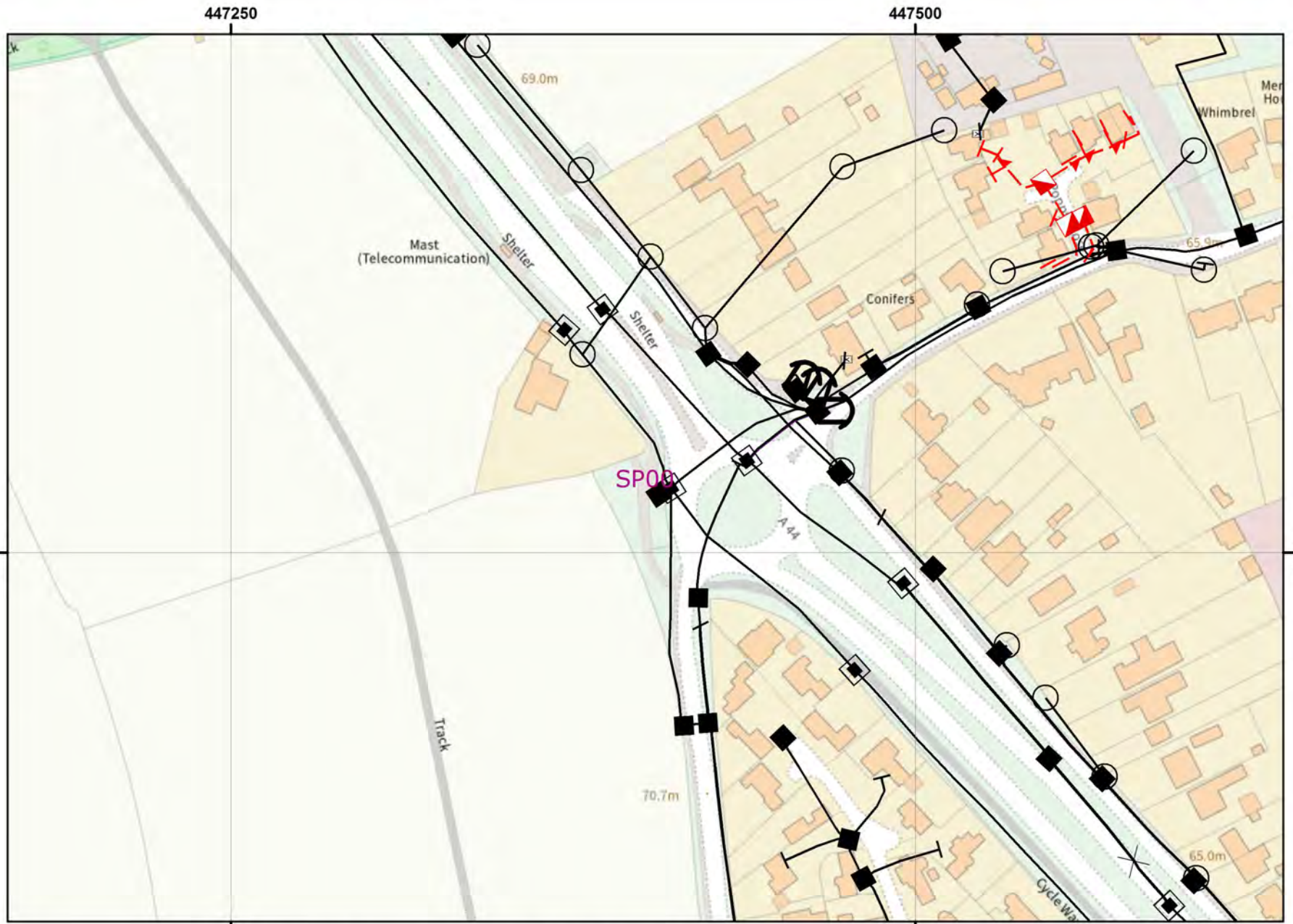
 MANHOLE

 JOINTBOX

 DUCT TEE

Other proposed plant is shown using dashed lines.

BT symbols not listed above may be disregarded.



Reproduced by permission of Ordnance Survey on behalf of HMSO. © Crown copyright and database right 2013. All rights reserved. Ordnance Survey Licence number: 100028040

IMPORTANT WARNING:
Information regarding the location of BT apparatus is given for your assistance and is intended for general guidance only. No guarantee is given of its accuracy. It should not be relied upon in the event of excavations or other works being made near to BT apparatus, which may exist at various depths and may deviate from the marked route.

Existing BT plant may not be recorded.
Information valid at time of preparation.

CLICK BEFORE YOU DIG
FOR PROFESSIONAL FREE ON SITE ASSISTANCE PRIOR TO COMMENCEMENT OF EXCAVATION WORKS INCLUDING LOCATE AND MARKING SERVICE
email cbvd@openreach.co.uk

ADVANCE NOTICE REQUIRED
(Office hours Monday - Friday 08:00 to 17:00)



PLANT INFORMATION REPLY


NNHC C23739 7/7/22

REF 31188 OXFORD MAP 25


openreach

Legend

CAUTION AREA

 BT.CAUTION_AREA


EQUIPMENT

 FIBRE, TCODE


 COPPER, CABINET

 COPPER, DP

DUCT


 AERIAL

 TUNNEL


 DUCT

PROPOSED


 AERIAL


 DUCT

STRUCTURE

 YCODE


 CABINET SHELL


 SPLIT COUPLING


 POLE

 KIOSKS

 MANHOLE

 JOINTBOX

 CHANGE OF STATE

 DUCT TEE

PROPOSED

 MANHOLE

 JOINTBOX

 DUCT TEE

Other proposed plant is shown using dashed lines.

BT symbols not listed above may be disregarded.



Reproduced by permission of the Ordnance Survey on behalf of HMSO. © Crown copyright and database right 2013. All rights reserved. Ordnance Survey Licence number: 100028040

IMPORTANT WARNING:
Information regarding the location of BT apparatus is given for your assistance and is intended for general guidance only. No guarantee is given of its accuracy. It should not be relied upon in the event of excavations or other works being made near to BT apparatus, which may exist at various depths and may deviate from the marked route.

Existing BT plant may not be recorded.
Information valid at time of preparation.

CLICK BEFORE YOU DIG
FOR PROFESSIONAL FREE ON SITE ASSISTANCE, PRIOR TO COMMENCEMENT OF EXCAVATION WORKS INCLUDING LOCATE AND MARKING SERVICE.
email cbvd@openreach.co.uk

ADVANCE NOTICE REQUIRED
(Office hours Monday - Friday 08:00 to 17:00)



PLANT INFORMATION REPLY


NNHC C23739 7/7/22

REF 31188 OXFORD MAP 26


openreach

Legend

CAUTION AREA

 BT.CAUTION_AREA


EQUIPMENT

 FIBRE, TCODE


 COPPER, CABINET

 COPPER, DP

DUCT


 AERIAL

 TUNNEL


 DUCT

PROPOSED


 AERIAL


 DUCT

STRUCTURE

 YCODE

 CABINET SHELL


 SPLIT COUPLING


 POLE

 KIOSKS

 MANHOLE

 JOINTBOX

 CHANGE OF STATE

 DUCT TEE

PROPOSED

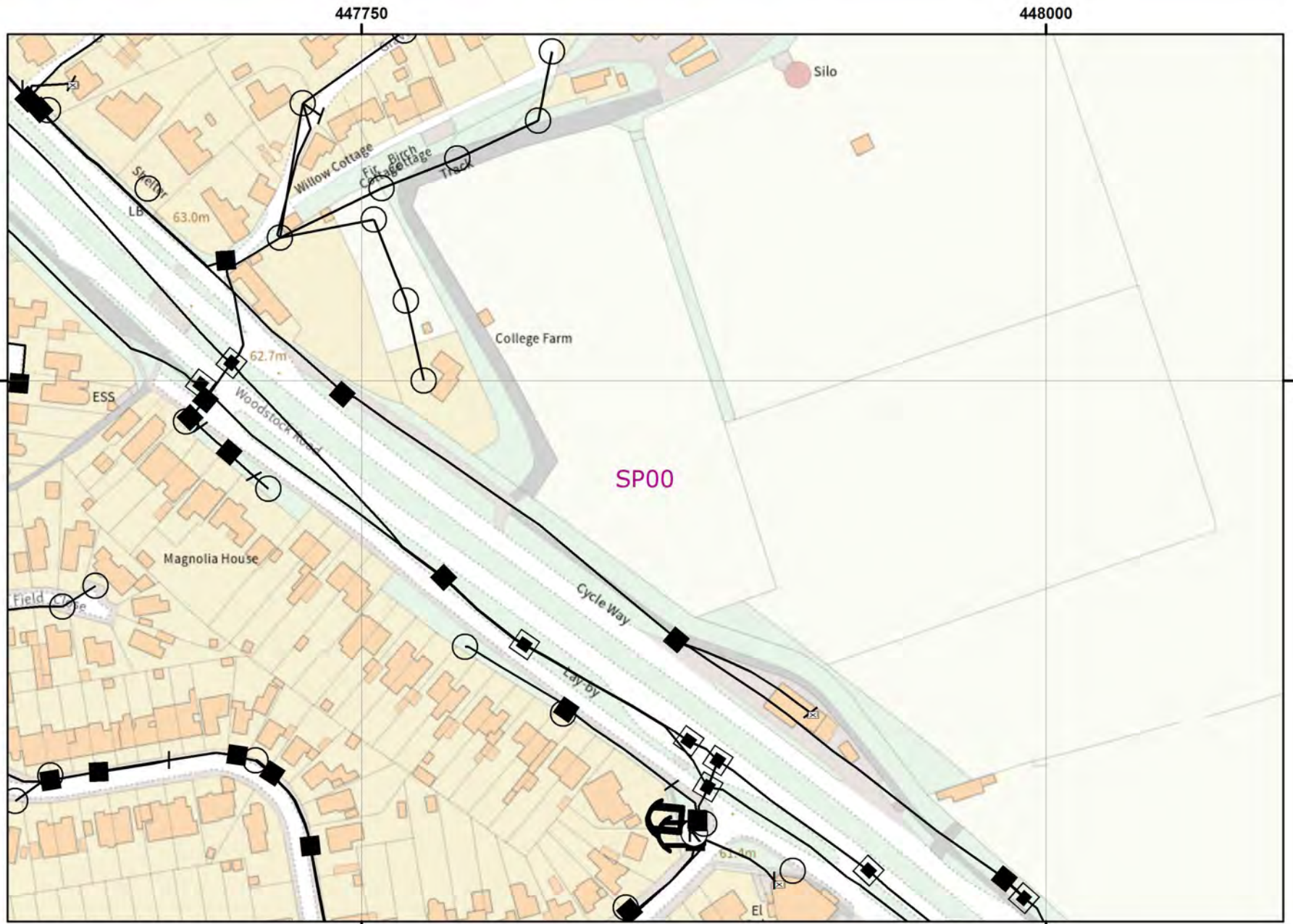
 MANHOLE

 JOINTBOX

 DUCT TEE

Other proposed plant is shown using dashed lines.

BT symbols not listed above may be disregarded.



Reproduced by permission of Ordnance Survey on behalf of **447750** copyright and database right 2013. All rights reserved. Ordnance Survey Licence number: 100028040

448000

IMPORTANT WARNING:
Information regarding the location of BT apparatus is given for your assistance and is intended for general guidance only. No guarantee is given of its accuracy. It should not be relied upon in the event of excavations or other works being made near to BT apparatus, which may exist at various depths and may deviate from the marked route.

Existing BT plant may not be recorded. Information valid at time of preparation.

CLICK BEFORE YOU DIG
FOR PROFESSIONAL FREE ON SITE ASSISTANCE, PRIOR TO COMMENCEMENT OF EXCAVATION WORKS INCLUDING LOCATE AND MARKING SERVICE.
email cbvd@openreach.co.uk

ADVANCE NOTICE REQUIRED
(Office hours Monday - Friday 09.00 to 17.00)



PLANT INFORMATION REPLY


NNHC C23739 7/7/22

REF 31188 OXFORD MAP 27


openreach

Legend

CAUTION AREA

 BT.CAUTION_AREA


EQUIPMENT

 FIBRE, TCODE


 COPPER, CABINET

 COPPER, DP

DUCT


 AERIAL

 TUNNEL


 DUCT

PROPOSED


 AERIAL


 DUCT


STRUCTURE

 YCODE

 CABINET SHELL

 SPLIT COUPLING

 POLE

 KIOSKS

 MANHOLE

 JOINTBOX

 CHANGE OF STATE

 DUCT TEE

PROPOSED

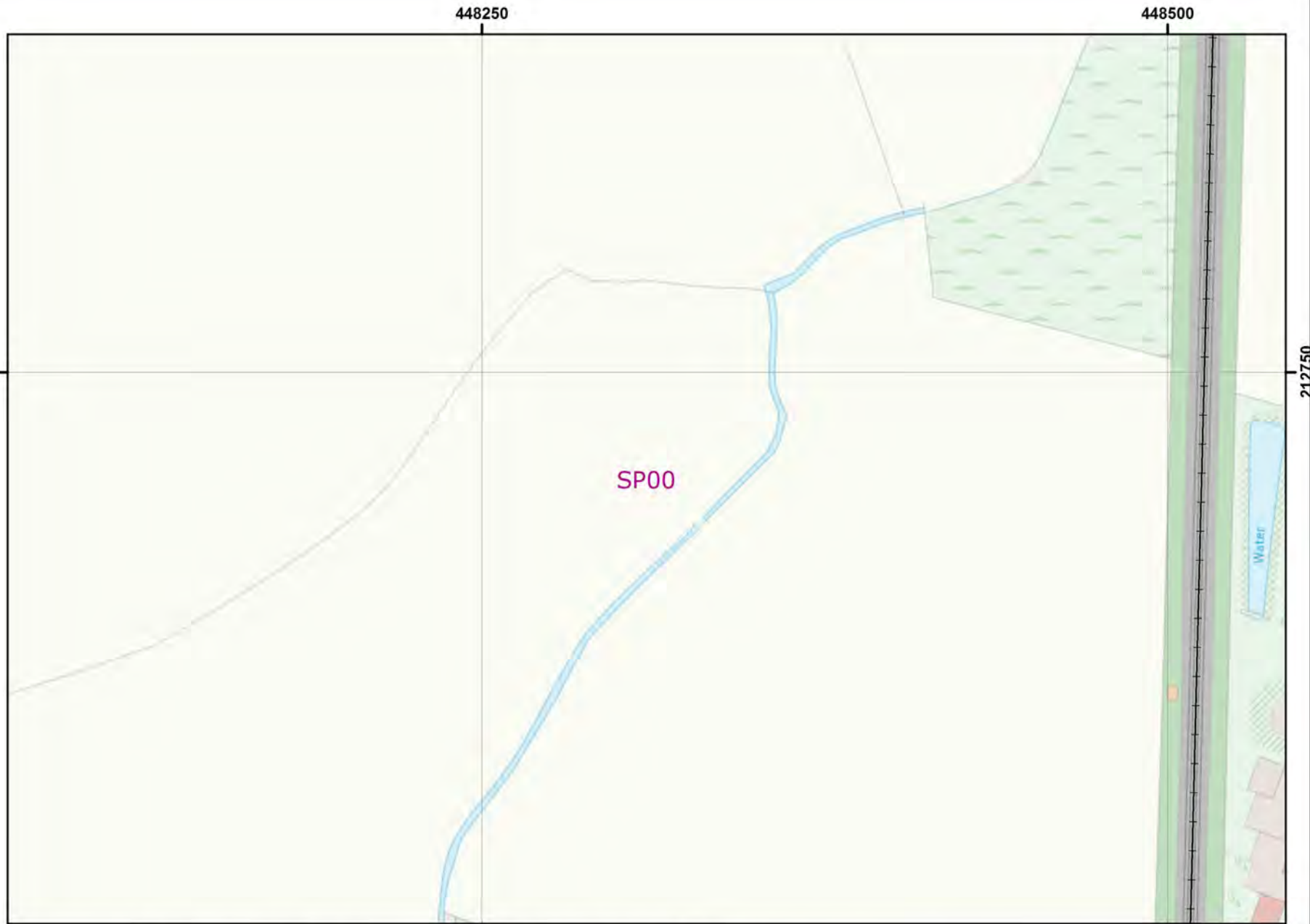
 MANHOLE

 JOINTBOX

 DUCT TEE

Other proposed plant is shown using dashed lines.

BT symbols not listed above may be disregarded.



Reproduced by permission of Ordnance Survey on behalf of HMSO. © Crown copyright and database rights reserved. Ordnance Survey Licence number: 100028040

IMPORTANT WARNING:
Information regarding the location of BT apparatus is given for your assistance and is intended for general guidance only. No guarantee is given of its accuracy. It should not be relied upon in the event of excavations or other works being made near to BT apparatus, which may exist at various depths and may deviate from the marked route.

Existing BT plant may not be recorded.
Information valid at time of preparation.

CLICK BEFORE YOU DIG
FOR PROFESSIONAL FREE ON-SITE ASSISTANCE, PRIOR TO COMMENCEMENT OF EXCAVATION WORKS INCLUDING LOCATE AND MARKING SERVICE.
email cbvd@openreach.co.uk

ADVANCE NOTICE REQUIRED
(Office hours Monday - Friday 08:00 to 17:00)



PLANT INFORMATION REPLY


NNHC C23739 7/7/22

REF 31188 OXFORD MAP 28


openreach

Legend

CAUTION AREA

 BT.CAUTION_AREA


EQUIPMENT

 FIBRE, TCODE


 COPPER, CABINET

 COPPER, DP

DUCT


 AERIAL

 TUNNEL


 DUCT


PROPOSED


 AERIAL


 DUCT


STRUCTURE

 YCODE

 CABINET SHELL

 SPLIT COUPLING


 POLE

 KIOSKS

 MANHOLE

 JOINTBOX

 CHANGE OF STATE

 DUCT TEE

PROPOSED

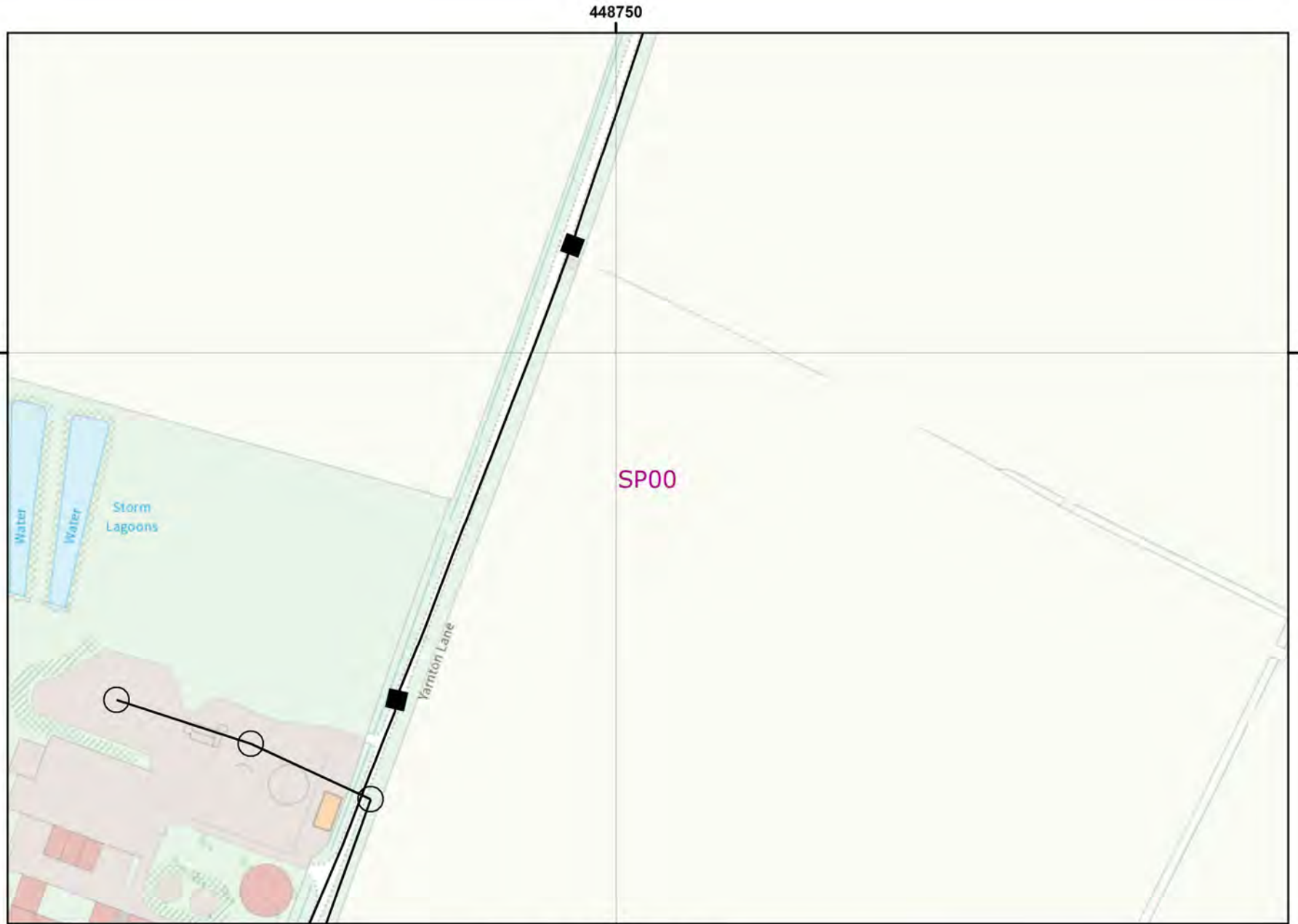
 MANHOLE

 JOINTBOX

 DUCT TEE

Other proposed plant is shown using dashed lines.

BT symbols not listed above may be disregarded.



Reproduced by permission of Ordnance Survey on behalf of HMSO. © Crown copyright and database right 2013. All rights reserved. Ordnance Survey Licence number: 100028040

IMPORTANT WARNING:
Information regarding the location of BT apparatus is given for your assistance and is intended for general guidance only. No guarantee is given of its accuracy. It should not be relied upon in the event of excavations or other works being made near to BT apparatus, which may exist at various depths and may deviate from the marked route.

Existing BT plant may not be recorded.
Information valid at time of preparation.

CLICK BEFORE YOU DIG
FOR PROFESSIONAL FREE ON SITE ASSISTANCE PRIOR TO COMMENCEMENT OF EXCAVATION WORKS INCLUDING LOCATE AND MARKING SERVICE
email cbvd@openreach.co.uk

ADVANCE NOTICE REQUIRED
(Office hours Monday - Friday 08:00 to 17:00)



PLANT INFORMATION REPLY

NNHC C23739 7/7/22

REF 31188 OXFORD MAP 29

openreach

Legend

CAUTION AREA

BT.CAUTION_AREA

EQUIPMENT

FIBRE, TCODE

COPPER, CABINET

COPPER, DP

DUCT

AERIAL

TUNNEL

DUCT

PROPOSED

AERIAL

DUCT

STRUCTURE

YCODE

CABINET SHELL

SPLIT COUPLING

POLE

KIOSKS

MANHOLE

JOINTBOX

CHANGE OF STATE

DUCT TEE

PROPOSED

MANHOLE

JOINTBOX

DUCT TEE

Other proposed plant is shown using dashed lines.

BT symbols not listed above may be disregarded.



449000

Reproduced by permission of Ordnance Survey on behalf of HMSO. © Crown copyright and database right 2013. All rights reserved. Ordnance Survey Licence number: 10002804

449250

IMPORTANT WARNING:
Information regarding the location of BT apparatus is given for your assistance and is intended for general guidance only. No guarantee is given of its accuracy. It should not be relied upon in the event of excavations or other works being made near to BT apparatus, which may exist at various depths and may deviate from the marked route.

Existing BT plant may not be recorded.
Information valid at time of preparation.

CLICK BEFORE YOU DIG
FOR PROFESSIONAL FREE ON-SITE ASSISTANCE, PRIOR TO COMMENCEMENT OF EXCAVATION WORKS INCLUDING LOCATE AND MARKING SERVICE.
email cbvd@openreach.co.uk

ADVANCE NOTICE REQUIRED
(Office hours Monday - Friday 08:00 to 17:00)



PLANT INFORMATION REPLY


NNHC C23739 7/7/22

REF 31188 OXFORD MAP 30

openreach


Legend

CAUTION AREA

 BT.CAUTION_AREA


EQUIPMENT

 FIBRE, TCODE


 COPPER, CABINET

 COPPER, DP

DUCT


 AERIAL

 TUNNEL


 DUCT

PROPOSED


 AERIAL


 DUCT


STRUCTURE

 YCODE


 CABINET SHELL


 SPLIT COUPLING


 POLE

 KIOSKS

 MANHOLE

 JOINTBOX

 CHANGE OF STATE

 DUCT TEE

PROPOSED

 MANHOLE

 JOINTBOX

 DUCT TEE

Other proposed plant is shown using dashed lines.

BT symbols not listed above may be disregarded.

449000

449250

212500

212500

212250

212250

449000

449250

Reproduced by permission of Ordnance Survey on behalf of HMSO. © Crown copyright and database right 2013. All rights reserved. Ordnance Survey Licence number: 100020449

IMPORTANT WARNING:
Information regarding the location of BT apparatus is given for your assistance and is intended for general guidance only. No guarantee is given of its accuracy. It should not be relied upon in the event of excavations or other works being made near to BT apparatus, which may exist at various depths and may deviate from the marked route.

Existing BT plant may not be recorded.
Information valid at time of preparation.

CLICK BEFORE YOU DIG
FOR PROFESSIONAL FREE ON-SITE ASSISTANCE, PRIOR TO COMMENCEMENT OF EXCAVATION WORKS INCLUDING LOCATE AND MARKING SERVICE.
email cbvd@openreach.co.uk

ADVANCE NOTICE REQUIRED
(Office hours Monday - Friday 09:00 to 17:00)



PLANT INFORMATION REPLY


NNHC C23739 7/7/22

REF 31188 OXFORD MAP 31

openreach

Legend

CAUTION AREA

 BT.CAUTION_AREA


EQUIPMENT

 FIBRE, TCODE


 COPPER, CABINET

 COPPER, DP

DUCT


 AERIAL

 TUNNEL


 DUCT

PROPOSED


 AERIAL


 DUCT


STRUCTURE


 YCODE


 CABINET SHELL


 SPLIT COUPLING


 POLE

 KIOSKS

 MANHOLE

 JOINTBOX

 CHANGE OF STATE

 DUCT TEE

PROPOSED

 MANHOLE

 JOINTBOX

 DUCT TEE

Other proposed plant is shown using dashed lines.

BT symbols not listed above may be disregarded.



Reproduced by permission of Ordnance Survey on behalf of HMSO. © Crown copyright and database right 2013. All rights reserved. Ordnance number 100028040

IMPORTANT WARNING:
Information regarding the location of BT apparatus is given for your assistance and is intended for general guidance only. No guarantee is given of its accuracy. It should not be relied upon in the event of excavations or other works being made near to BT apparatus, which may exist at various depths and may deviate from the marked route.

Existing BT plant may not be recorded. Information valid at time of preparation.

CLICK BEFORE YOU DIG
FOR PROFESSIONAL FREE ON SITE ASSISTANCE, PRIOR TO COMMENCEMENT OF EXCAVATION WORKS INCLUDING LOCATE AND MARKING SERVICE.
email cbvd@openreach.co.uk

ADVANCE NOTICE REQUIRED
(Office hours Monday - Friday 08:00 to 17:00)



PLANT INFORMATION REPLY


NNHC C23739 7/7/22

REF 31188 OXFORD MAP 32


openreach

Legend

CAUTION AREA

 BT.CAUTION_AREA


EQUIPMENT

 FIBRE, TCODE


 COPPER, CABINET

 COPPER, DP

DUCT


 A/C AERIAL

 TUNNEL


 DUCT

PROPOSED


 A/C AERIAL


 DUCT


STRUCTURE

 YCODE

 CABINET SHELL


 SPLIT COUPLING


 POLE

 KIOSKS

 MANHOLE

 JOINTBOX

 CHANGE OF STATE

 DUCT TEE

PROPOSED

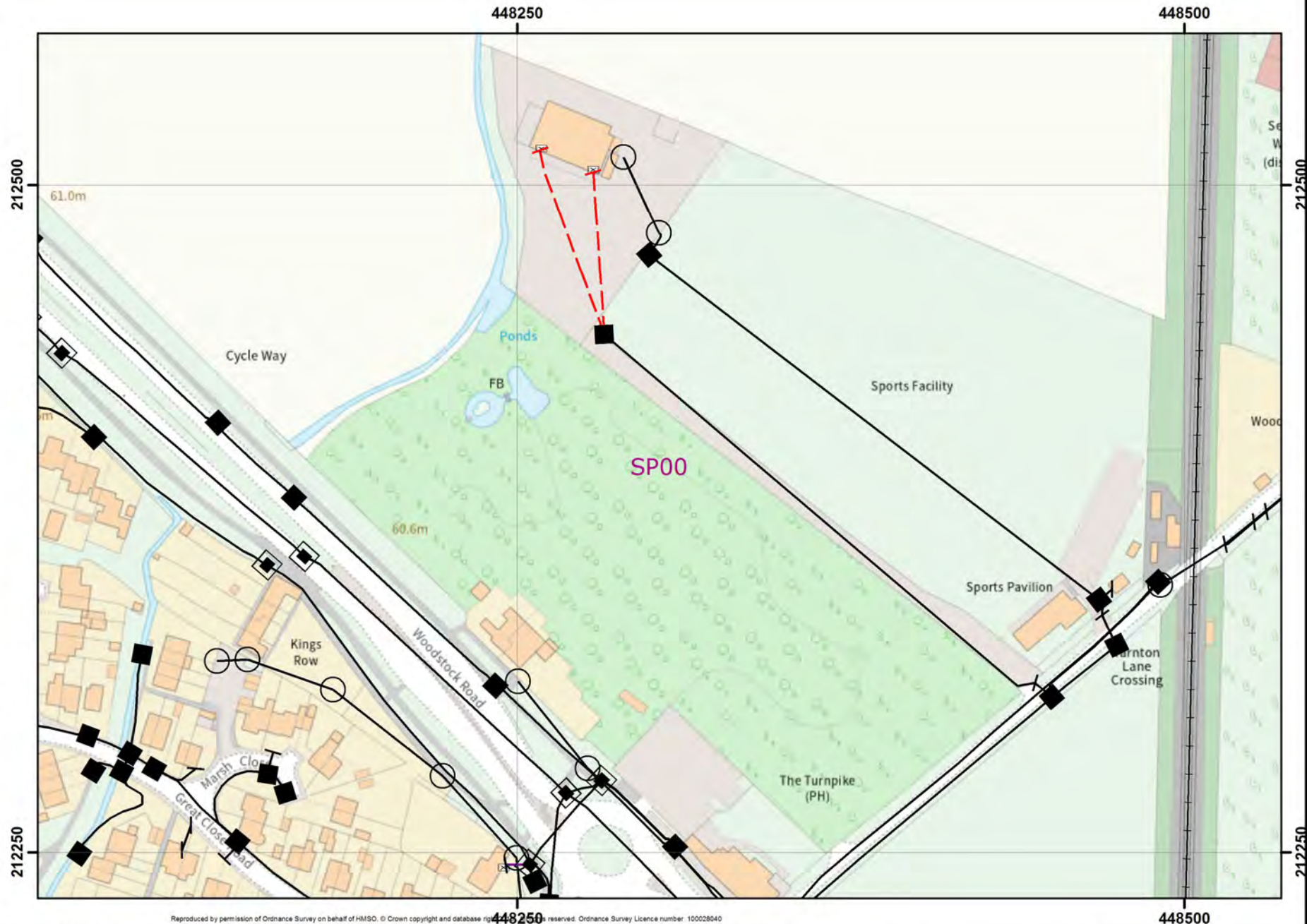
 MANHOLE

 JOINTBOX

 DUCT TEE

Other proposed plant is shown using dashed lines.

BT symbols not listed above may be disregarded.



Reproduced by permission of Ordnance Survey on behalf of HMSO. © Crown copyright and database right. All rights reserved. Ordnance Survey Licence number: 100028040

IMPORTANT WARNING:
Information regarding the location of BT apparatus is given for your assistance and is intended for general guidance only. No guarantee is given of its accuracy. It should not be relied upon in the event of excavations or other works being made near to BT apparatus, which may exist at various depths and may deviate from the marked route.

Existing BT plant may not be recorded.
Information valid at time of preparation.

CLICK BEFORE YOU DIG
FOR PROFESSIONAL FREE ON SITE ASSISTANCE. PRIOR TO COMMENCEMENT OF EXCAVATION WORKS INCLUDING LOCATE AND MARKING SERVICE.
email cbvd@openreach.co.uk

ADVANCE NOTICE REQUIRED
(Office hours Monday - Friday 08:00 to 17:00)




| | |
|--------------------------------|--|
| PLANT INFORMATION REPLY | |
| NNHC C23739 7/7/22 | |
| REF 31188 OXFORD MAP 33 | |




openreach

Legend




CAUTION AREA

 BT.CAUTION_AREA



EQUIPMENT

-  FIBRE, TCODE
-  COPPER, CABINET
-  COPPER, DP

DUCT

-  AERIAL
-  TUNNEL
-  DUCT

PROPOSED

-  AERIAL
-  DUCT

STRUCTURE

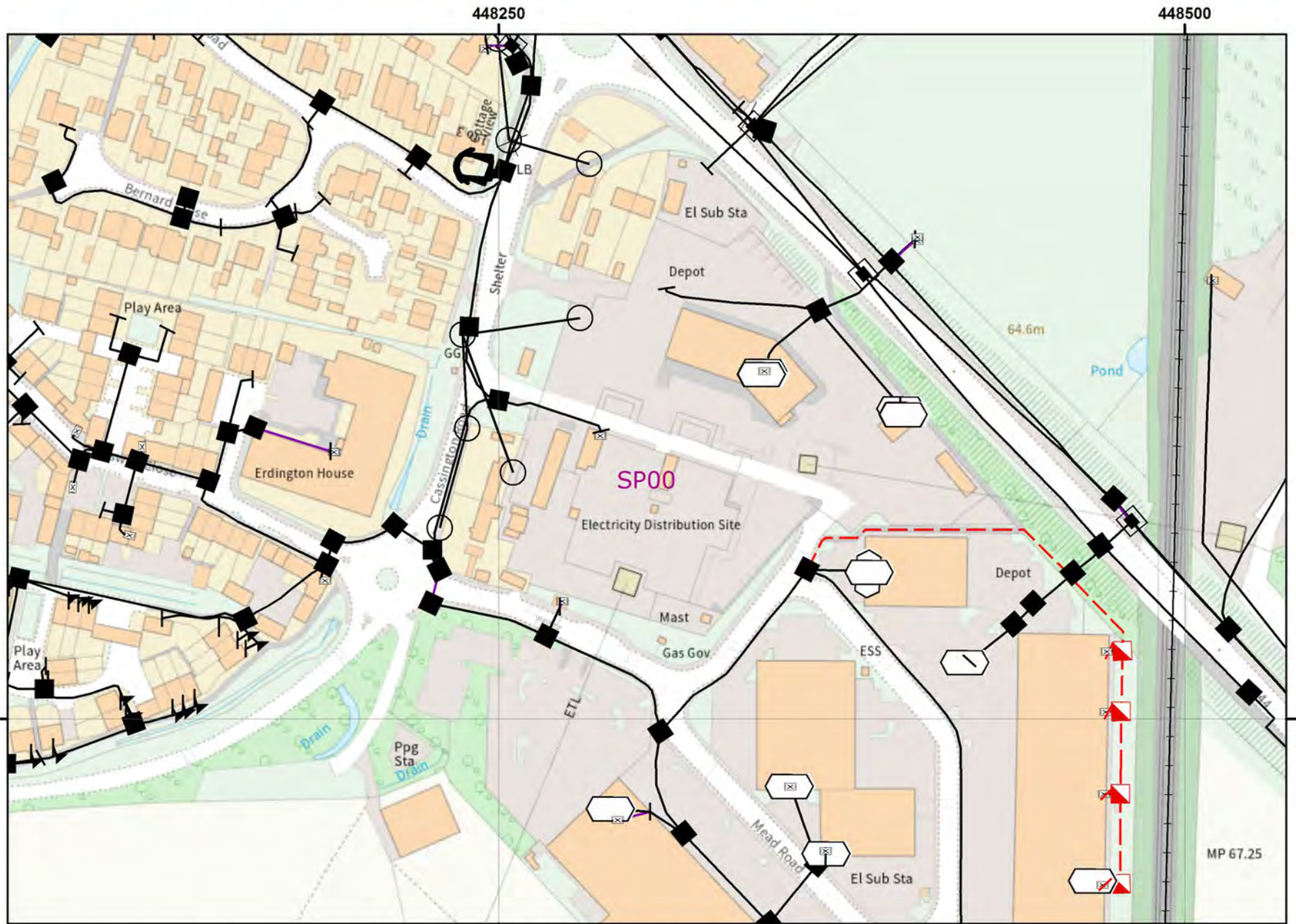
-  YCODE
-  CABINET SHELL
-  SPLIT COUPLING
-  POLE
-  KIOSKS
-  MANHOLE
-  JOINTBOX
-  CHANGE OF STATE
-  DUCT TEE

PROPOSED

-  MANHOLE
-  JOINTBOX
-  DUCT TEE

Other proposed plant is shown using dashed lines.

BT symbols not listed above may be disregarded.



Reproduced by permission of Ordnance Survey on behalf of HMSO. © Crown copyright and database right. All rights reserved. Ordnance Survey Licence number: 100028040

IMPORTANT WARNING:
Information regarding the location of BT apparatus is given for your assistance and is intended for general guidance only. No guarantee is given of its accuracy. It should not be relied upon in the event of excavations or other works being made near to BT apparatus, which may exist at various depths and may deviate from the marked route.

Existing BT plant may not be recorded.
Information valid at time of preparation.

CLICK BEFORE YOU DIG
FOR PROFESSIONAL FREE ON SITE ASSISTANCE, PRIOR TO COMMENCEMENT OF EXCAVATION WORKS INCLUDING LOCATE AND MARKING SERVICE.
email cbvd@openreach.co.uk

ADVANCE NOTICE REQUIRED
(Office hours Monday - Friday 09:00 to 17:00)




| | |
|--------------------------------|--|
| PLANT INFORMATION REPLY | |
| NNHC C23739 7/7/22 | |
| REF 31188 OXFORD MAP 34 | |


openreach

Legend

CAUTION AREA

 BT.CAUTION_AREA


EQUIPMENT

 FIBRE, TCODE


 COPPER, CABINET

 COPPER, DP

DUCT


 AERIAL

 TUNNEL


 DUCT


PROPOSED


 AERIAL


 DUCT


STRUCTURE

 YCODE


 CABINET SHELL


 SPLIT COUPLING


 POLE

 KIOSKS

 MANHOLE

 JOINTBOX

 CHANGE OF STATE

 DUCT TEE

PROPOSED

 MANHOLE

 JOINTBOX

 DUCT TEE

Other proposed plant is shown using dashed lines.

BT symbols not listed above may be disregarded.



Reproduced by permission of Ordnance Survey on behalf of HMSO. © Crown copyright and database right 2013. All rights reserved. Ordnance Survey member 100028040

IMPORTANT WARNING:
Information regarding the location of BT apparatus is given for your assistance and is intended for general guidance only. No guarantee is given of its accuracy. It should not be relied upon in the event of excavations or other works being made near to BT apparatus, which may exist at various depths and may deviate from the marked route.

Existing BT plant may not be recorded.
Information valid at time of preparation.

CLICK BEFORE YOU DIG
FOR PROFESSIONAL FREE ON SITE ASSISTANCE, PRIOR TO COMMENCEMENT OF EXCAVATION WORKS INCLUDING LOCATE AND MARKING SERVICE.
email cbvd@openreach.co.uk

ADVANCE NOTICE REQUIRED
(Office hours Monday - Friday 08:00 to 17:00)



PLANT INFORMATION REPLY


NNHC C23739 7/7/22

REF 31188 OXFORD MAP 35

openreach

Legend

CAUTION AREA

 BT.CAUTION_AREA

EQUIPMENT

 FIBRE, TCODE


 COPPER, CABINET

 COPPER, DP

DUCT


 AERIAL

 TUNNEL


 DUCT

PROPOSED


 AERIAL


 DUCT


STRUCTURE

 YCODE


 CABINET SHELL


 SPLIT COUPLING


 POLE

 KIOSKS

 MANHOLE

 JOINTBOX

 CHANGE OF STATE

 DUCT TEE

PROPOSED

 MANHOLE

 JOINTBOX

 DUCT TEE

Other proposed plant is shown using dashed lines.

BT symbols not listed above may be disregarded.



449000

Reproduced by permission of Ordnance Survey on behalf of HMSO. © Crown copyright and database right 2013. All rights reserved. Ordnance Survey Licence number: 100028040

449250

212000

212000

IMPORTANT WARNING:
Information regarding the location of BT apparatus is given for your assistance and is intended for general guidance only. No guarantee is given of its accuracy. It should not be relied upon in the event of excavations or other works being made near to BT apparatus, which may exist at various depths and may deviate from the marked route.

Existing BT plant may not be recorded. Information valid at time of preparation.

CLICK BEFORE YOU DIG
FOR PROFESSIONAL FREE ON SITE ASSISTANCE, PRIOR TO COMMENCEMENT OF EXCAVATION WORKS INCLUDING LOCATE AND MARKING SERVICE.
email cbvd@openreach.co.uk

ADVANCE NOTICE REQUIRED
(Office hours Monday - Friday 09:00 to 17:00)



PLANT INFORMATION REPLY

NNHC C23739 7/7/22

REF 31188 OXFORD MAP 36

openreach

MAP KEY C23739

4 3 2 1 X

5 6 7 8 9

14 13 12 11 10

15 16 17 18 19 20

X 25 24 23 22 21

X 26 27 28 29 30

X X X 33 32 31

X X X 34 35 36

To view our new Radial LOS module, click on the "Line of Sight Map - Radial [BETA]" below


[List of All LPA's](#) [MAP of All LPA's](#) [Return to Previous Address](#)

Previous Work / Planning Details

| | |
|--|---|
| 2.0 Application (LPA) Ref | 01/00251/TELG |
| 8.0 Instruction Type | Erection of free standing Lattice Tower, together with 3 antennas and 2 dish-antennas, proposed equipment cabin and chainlink fence topped with 3 strands of barbed wire. |
| 11.0 Status/Decision | Decided |
| 13.0 Decision | Unknown |
| 15.0 Plan Type | Planning |
| 16.0 Main URL | View Application on Cherwell Website (External Link) |
| 23.0 Map View Site with masts | Map of Application with additional local masts |
| 26.0 MAP URL | View Map on Cherwell Website |
| 31.1 Friis Radial Line of Sight [BETA] | Friis Line of Sight Map - Radial [BETA] |
| 31.2 Radial Line of Sight [BETA] | Line of Sight Map - Radial [BETA] |
| 31.3 1km Grid Line of Sight | Line of Sight Map - 1km Grid - Approx 67km2 |
| 31.5 Spatial/Unitary Region | Cherwell District |
| 31.5 Spatial/Historic County | Oxfordshire |
| 31.7 Best Network Operator | BNO Map from Survey Data [BETA] |
| 35.0 Document URL | View Documents/Drawings on Cherwell Website |
| 43.1 Address | , Knightsbridge Farm (The Gullet) Woodstock Road Yarnton Kidlington Oxon OX5 1PH, OX5 1PH |
| 46.0 Location | Poor Accuracy (Full Postcode) |
| 48.1 View On Google Map | Open Google Map In New Tab |
| 48.2 View On Google Streetview | Open Google Streetview In New Tab |
| 50.0 Planning Authority | Map and summary for Cherwell telecoms applications |
| 53.0 AMSL/AGL | 61m(AMSL) |
| 54.1 Population/UPRN Count | 623 residents within 1km |
| 54.2 Nearest UPRN | 100120803481 |
| 55.0 Start/End | Feb 12 2001 12:00AM / Feb 13 2001 12:00AM |
| 58.0 View Addition Masts | View map with all masts at this location |
| 70.0 Site Built? Add to Database | Click here to Add this Site to mastdata.com |
| 80.0 Support Ticket | 22890:FOI8 (8/5/19 to 12/10/19) |

Location of Work/Planning Application





[View Larger Map](#) | [Get Directions](#)

| Map | Ref | Mtr | Nearest Mobile Phone Masts | Description | LoS |
|---------------------|---|------|--|--|-------------------------------|
| Map | 2073 C1701 14/00786/F | 322 | The Flit, Oxfordshire, OX5 1 | [Transmitting] Site Operational since Nov 5 2014 12:00AM with an installed capacity of 10.5 (MWelec) | 65km² 292856 |
| Map | 22733 | 549 | Scottish and Southern Energy Oxford corp pico | [Transmitting] | 64km² 193882 |
| Map | OX0211 | 645 | Three Site, Kidlington, Oxfordshire, OX51NY | [Transmitting] Three UMTS Sectored | 63km² 96634 |
| Map | OXF0165 | 646 | Orange Site, Kidlington, Oxfordshire, OX51NY | [Transmitting] Orange UMTS SECTOR | 63km² 84714 |
| Map | 582 | 1100 | kidlington, Pear Tree Hill Farm - BT Repeater Station - Woodstock R... | [Transmitting] O2 UMTS Sectored | 101km² 67090 |
| Map | OXF0072 | 1103 | CELLNET PEARTREE HLL FRM, PEARTREE HILL FARM, WOODSTOCK ROAD, PEARTRE... | [Transmitting] Orange GSM SECTOR | 98km² 84660 |
| Map | 5583 | 1107 | BTCR MAST (CELLNET), PEAR TREE FARM, WOLVERCOTE, OXFORD, Oxfordshir... | [Transmitting] Vodafone UMTS Macro | 103km² 114560 |
| Map | 3058 | 1206 | Network Rail Site, Kidlington, Oxfordshire, OX28HA | [Transmitting] Network Rail GSM MACRO | 76km² 60004 |
| Map | 37128 | 1637 | NORTH OXFORD, SF on Land at Oxford HotelA40 Northern BypassWolverco... | [Transmitting] O2 GSM Sectored | 78km² 65096 |
| Map | OX0020 | 1643 | Thames Valley Police Station, Kidlington, Oxfordshire, OX52NU | [Transmitting] Three UMTS Sectored | 94km² 96589 |

| Map | LPA Ref | LPA | Mtr | Operator | Nearby/Related Planning Apps | Date | Decision | Ref | Address | Outcome | LoS |
|---------------------|------------------------------|--------------------------|-----|----------|--|----------|-------------|--|---|-------------|-----------------------|
| Map | 01/00292/TEL | Cherwell | 552 | | 15 metre slimline tower mast with 3 cross polar antennae, 2 dishes together with equipment cabin... | 15/02/01 | Decided | | Southern Electric Oxford North Depot 1 Woodstock Road Yarnton Kidlington Oxon OX5 1PR,OX5 1PR | Decided | 32km² |
| Map | 00/02089/TEL | Cherwell | 552 | | Construction of 15 metre telecommunications mast with 3 No. cross polar antennae and 3 No. dishes... | 06/10/00 | Decided | | Southern Electric Oxford North Depot 1 Woodstock Road Yarnton Kidlington Oxon OX5 1PR,OX5 1PR | Decided | 70km² |
| Map | 02/00189/F | Cherwell | 552 | | Proposed Radio Base Station with 20m lattice tower and headframe, 3 antenna, communication dishes... | 22/01/02 | Decided | | Southern Electric Oxford North Depot 1 Woodstock Road Yarnton Kidlington Oxon OX5 1PR,OX5 1PR | Decided | 39km² |
| Map | 16/01352/TEL | Cherwell | 644 | EE Three | Installation of 1no. new cabinet on a proposed new concrete base within the existing compound, to... | 02/11/15 | Information | S4336 CWL006 | EE And 3 Telecommunications Cabinet Mead Road Yarnton, | Information | 72km² |

Signal Filter: [All Operators](#) | 10 Rows | 500m | [Refresh](#)

| Link | More | mcc | mnc | lac | cid | Σ | mtr | TX Date | Tech | Avg Pwr | Max Pwr | Min Pwr | lac/cid |
|----------------------|----------------------|-----|-----|-------|-----------|---|-----|------------------------|------|---------|---------|---------|---------------------------------|
| Link | More | UK | 0 | 10654 | 8652035 | 2 | 8 | 30/08/2021 12:14:00 PM | LTE | -93 | -83 | -104 | 10654: 8652035 |
| Link | More | UK | O2 | 1057 | 129407854 | 2 | 177 | 26/07/2021 06:07:00 PM | LTE | -109 | -108 | -111 | 1057: 129407854 |
| Link | More | UK | O2 | 1057 | 133485688 | 3 | 183 | 26/07/2021 06:09:00 PM | LTE | -110 | -103 | -120 | 1057: 133485688 |
| Link | More | UK | O2 | 1057 | 130525816 | 3 | 184 | 26/07/2021 06:07:00 PM | LTE | -109 | -106 | -115 | 1057: 130525816 |
| Link | More | UK | O2 | 1057 | 130525820 | 1 | 195 | 26/07/2021 06:07:00 PM | LTE | -120 | -120 | -120 | 1057: 130525820 |
| Link | More | UK | O2 | 1057 | 133485692 | 7 | 195 | 26/07/2021 06:07:00 PM | LTE | -112 | -107 | -118 | 1057: 133485692 |
| Link | More | UK | O2 | 1057 | 129407874 | 8 | 205 | 26/07/2021 06:13:00 PM | LTE | -108 | -102 | -114 | 1057: 129407874 |
| Link | More | UK | 0 | 10654 | 4078082 | 2 | 367 | 30/08/2021 12:14:00 PM | LTE | -110 | -108 | -112 | 10654: 4078082 |

Planning/Previous Work Footer

Mast missing? [Click here](#) to add sites | [Hide Message](#)

To view our new Radial LOS module, click on the "Line of Sight Map - Radial [BETA]" below


[List of All LPA's](#) [MAP of All LPA's](#) [Return to Previous Address](#)

Previous Work / Planning Details

| | |
|--|---|
| 2.0 Application (LPA) Ref | 02/00189/F |
| 8.0 Instruction Type | Proposed Radio Base Station with 20m lattice tower and headframe, 3 antenna, communication dishes and equipment cabin. Relocate 3 antennae, 2 communication dishes, a further communication dish and 1 midi equipment cabin |
| 11.0 Status/Decision | Decided |
| 13.0 Decision | Unknown |
| 15.0 Plan Type | Planning |
| 16.0 Main URL | View Application on Cherwell Website (External Link) |
| 23.0 Map View Site with masts | Map of Application with additional local masts |
| 26.0 MAP URL | View Map on Cherwell Website |
| 31.1 Friis Radial Line of Sight [BETA] | Friis Line of Sight Map - Radial [BETA] |
| 31.2 Radial Line of Sight [BETA] | Line of Sight Map - Radial [BETA] |
| 31.3 1km Grid Line of Sight | Line of Sight Map - 1km Grid - Approx 39km2 |
| 31.5 Spatial:Unitary Region | Cherwell District |
| 31.5 Spatial:Historic County | Oxfordshire |
| 31.7 Best Network Operator | BNO Map from Survey Data [BETA] |
| 35.0 Document URL | View Documents/Drawings on Cherwell Website |
| 43.1 Address | , Southern Electric Oxford North Depot 1 Woodstock Road Yarnton Kidlington Oxon OX5 1PR, OX5 1PR |
| 46.0 Location | Poor Accuracy (Full Postcode) |
| 48.1 View On Google Map | Open Google Map In New Tab |
| 48.2 View On Google Streetview | Open Google Streetview In New Tab |
| 50.0 Planning Authority | Map and summary for Cherwell telecoms applications |
| 53.0 AMSL/AGL | 62m(AMSL) 20.00m(AGL) 82.00m(AMSL+AGL) |
| 54.1 Population/UPRN Count | 1409 residents within 1km |
| 54.2 Nearest UPRN | 10011875334 |
| 55.0 Start/End | Jan 22 2002 12:00AM / Jan 22 2002 12:00AM |
| 58.0 View Addition Masts | View map with all masts at this location |
| 70.0 Site Built? Add to Database | Click here to Add this Site to mastdata.com |
| 80.0 Support Ticket | 22890:FO18 (8/5/19 to 12/10/19) |

Location of Work/Planning Application





[View Larger Map](#) | [Get Directions](#)

| Map | Ref | Mtr | Nearest Mobile Phone Masts | Description | LoS |
|---------------------|---|------|--|--|-------------------------------|
| Map | 72733 | 35 | Scottish and Southern Energy Oxford corp pico | [Transmitting] | 64km² 193882 |
| Map | OX0211 | 107 | Three Site, Kidlington, Oxfordshire, OX51NY | [Transmitting] Three UMTS Sector | 63km² 96634 |
| Map | OXF0165 | 108 | Orange Site, Kidlington, Oxfordshire, OX51NY | [Transmitting] Orange UMTS SECTOR | 63km² 84714 |
| Map | 2073 C1701 14/00786/F | 356 | The Flit, Oxfordshire, OX5 1 | [Transmitting] Site Operational since Nov 5 2014 12:00AM with an installed capacity of 10.5 (MWelec) | 65km² 292856 |
| Map | 3058 | 1643 | Network Rail Site, Kidlington, Oxfordshire, OX28HA | [Transmitting] Network Rail GSM MACRO | 76km² 60004 |
| Map | 582 | 1650 | kidlington, Pear Tree Hill Farm - BT Repeater Station - Woodstock R... | [Transmitting] O2 UMTS Sector | 101km² 67090 |
| Map | OXF0072 | 1653 | CELLNET PEARTREE HLL FRM, PEARTREE HILL FARM,WOODSTOCK ROAD,PEARTRE... | [Transmitting] Orange GSM SECTOR | 98km² 84660 |
| Map | 5583 | 1656 | BTCR MAST (CELLNET), PEAR TREE FARM, WOLVERCOTE, OXFORD, Oxfordshir... | [Transmitting] Vodafone UMTS Macro | 103km² 114560 |
| Map | OX0020 | 1700 | Thames Valley Police Station, Kidlington, Oxfordshire, OX52NU | [Transmitting] Three UMTS Sector | 94km² 96589 |
| Map | 37124 | 1767 | south kidlington, Thames Valley Police Headquarters - Oxford Road -... | [Transmitting] O2 GSM Sector | 96km² 65094 |

| Map | LPA Ref | LPA | Mtr | Operator | Nearby/Related Planning Apps | Date | Decision | Ref | Address | Outcome | LoS |
|---------------------|-------------------------------|--------------------------|-----|----------|--|----------|-------------|--|---|-------------|-----------------------|
| Map | 01/00292/TELG | Cherwell | 0 | | 15 metre slimline tower mast with 3 cross polar antennae, 2 dishes together with equipment cabin... | 15/02/01 | Decided | | Southern Electric Oxford North Depot 1 Woodstock Road Yarnton Kidlington Oxon OX5 1PR,OX5 1PR | Decided | 22km² |
| Map | 00/02089/TELG | Cherwell | 0 | | Construction of 15 metre telecommunications mast with 3 No. cross polar antennae and 3 No. dishes... | 06/10/00 | Decided | | Southern Electric Oxford North Depot 1 Woodstock Road Yarnton Kidlington Oxon OX5 1PR,OX5 1PR | Decided | 70km² |
| Map | 16/01352/TEL | Cherwell | 105 | EE Three | Installation of 1no. new cabinet on a proposed new concrete base within the existing compound, to... | 02/11/15 | Information | 54336 CWL006 | EE And 3 Telecommunications Cabinet Mead Road Yarnton, | Information | 72km² |
| Map | 01/00251/TELG | Cherwell | 552 | | Erection of free standing Lattice Tower, together with 3 antennas and 2 dish-antennas, proposed e... | 12/02/01 | Decided | | Knightsbridge Farm (The Gullet) Woodstock Road Yarnton Kidlington Oxon OX5 1PH,OX5 1PH | Decided | 67km² |

Signal Filter: [All Operators](#) | 10 Rows | 500m | [Refresh](#)

| Link | More | mcc | mnc | lac | cid | z | mtr | Tx Date | Tech | Avg Pwr | Max Pwr | Min Pwr | lac/cid |
|----------------------|----------------------|-----|-----|-------|---------|---|-----|------------------------|------|---------|---------|---------|--------------------------------|
| Link | More | UK | 10 | 10654 | 8652035 | 1 | 221 | 30/08/2021 12:13:00 PM | LTE | -102 | -102 | -102 | 10654: 8652035 |
| Link | More | UK | 10 | 10654 | 8652037 | 2 | 232 | 30/08/2021 12:13:00 PM | LTE | -94 | -94 | -94 | 10654: 8652037 |
| Link | More | UK | 10 | 10654 | 4078082 | 1 | 499 | 30/08/2021 12:14:00 PM | LTE | -108 | -108 | -108 | 10654: 4078082 |

Planning/Previous Work Footer

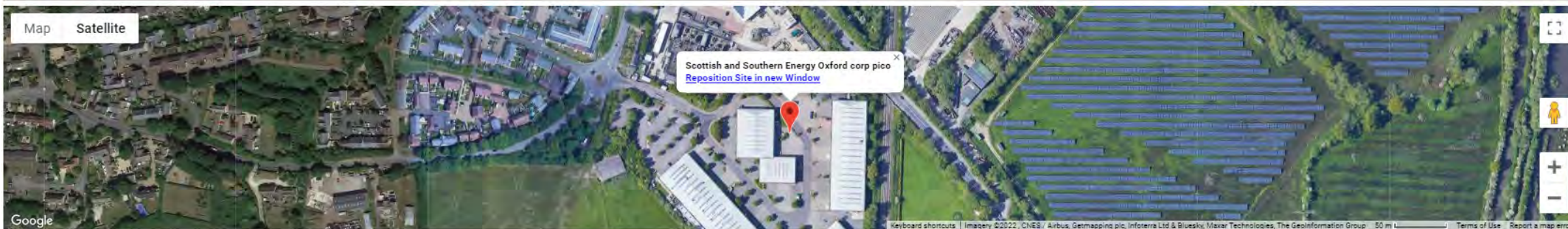
Mast missing? [Click here to add sites](#) [Hide Message](#)

To view our new Radial LOS module, click on the "Line of Sight Map - Radial [BETA]" below

Mobile Mast 72733 - Scottish and Southern Energy Oxford corp pico - Address / Site Details [Edit Address - Users With Licence Only](#)

| Data Type | Value |
|--|--|
| 17.00 Ref | 72733 |
| 20.00 MOLO/JV | VF |
| 23.00 Map View Site with masts | Scottish and Southern Energy Oxford corp pico |
| 25.00 Site Share: | Single Site - 0 |
| 30.00 Data Source | VF V2:Data Batch2(20611) |
| 31.10 Friis Radial Line of Sight [BETA] | Friis Line of Sight Map - Radial [BETA] |
| 31.20 Single Radial Line of Sight [BETA] | Line of Sight Map - Radial [BETA] |
| 31.30 1km Grid Line of Sight | Line of Sight Map - 1km Grid - Approx 64km2 (Batch 4037) |
| 31.40 A>B Line of site | Line of site to 299 other masts (Batch 306) |
| 31.50 Spatial:Unitary Region | Cherwell District |
| 31.50 Spatial:Historic County | Oxfordshire |
| 31.60 Android Signal Survey | Mobile Signal Strength |
| 31.70 Best Network Operator | BNO Map from Survey Data [BETA] |
| 32.00 Mcc/Mnc | 234/15 Vodafone |
| 34.00 Site Status | Transmitting |
| 38.00 Pico/Micro/Macro | Picocell |
| 40.00 Superseded Sites | 1 superseded sites |
| 41.00 Difference(m) | 5,01114 |
| 46.00 Location | Poor Accuracy (Unknown) |
| 47.10 East/North | 448400/212000 |
| 47.20 Lat/Long | 51.80/-1.29 |
| 48.10 View On Google Map | Open Google Map In New Tab |
| 48.20 View On Google Streetview | Open Google Streetview In New Tab |
| 49.00 Map Corrections | Reposition History: 1 Records |
| 50.00 Planning Authority | Cherwell |
| 53.00 AMSL/AGL | 61m(AMSL) |
| 54.10 Population/UPRN Count | 1399 residents within 1km |

Update Site:



| Map | Ref | Mtr | Nearest 3 Mobile Phone Masts (extended list with login) | Description | A>B | LoS |
|---------------------|---|--------|---|--|--------------------------|------------------------|
| Map | OX0211 | ← 97 | Three Site, Kidlington, Oxfordshire, OX51NY | [Transmitting] Three UMTS Sectored | 11.63796 | 63km2 |
| Map | OXF0165 | ← 98 | Orange Site, Kidlington, Oxfordshire, OX51NY | [Transmitting] Orange UMTS SECTOR | 12.22477 | 63km2 |
| Map | 2073 C1701 14/00786/F | → 374 | The Flit, Oxfordshire, OX5 1 | [Transmitting] Site Operational since Nov 5 2014 12:00AM with an installed capacity of 10.5 (MWelec) | No Los | 65km2 |
| Map | 582 | → 1644 | kidlington, Pear Tree Hill Farm - BT Repeater Station - Woodstock Road Wolvercote, , OXFORD, Oxfordshire, OX2 6JP | [Transmitting] O2 UMTS Sectored | 0.58969 | 101km2 |

| | | | | | |
|-----|--|---|--|---------|--------|
| Map | | 1647 CELLNET PEARTREE HLL FRM, PEARTREE HILL FARM,WOODSTOCK ROAD,PEARTREE HILL,OXFORD, Kidlington, Oxfordshire, OX2 8JQ | [Transmitting] Orange GSM SECTOR | 0.44979 | 98km² |
| Map | | 1649 BTOR MAST (CELLNET), PEAR TREE FARM, WOLVERCOTE, OXFORD, Oxfordshire, OX2 8JY, Kidlington, Oxfordshire, OX28JY | [Transmitting] Vodafone UMTS Macro | 0.72686 | 103km² |
| Map | | 1658 Network Rail Site, Kidlington, Oxfordshire, OX28HA | [Transmitting] Network Rail GSM MACRO | 0.21457 | 76km² |
| Map | | 1733 Thames Valley Police Station, Kidlington, Oxfordshire, OX52NU | [Transmitting] Three UMTS Sectorred | 0.66587 | 94km² |
| Map | | 1799 south kidlington, Thames Valley Police Headquarters - Oxford Road - , KIDLINGTON, Oxfordshire, OX5 2NX | [Transmitting] O2 GSM Sectorred | 0.57104 | 96km² |
| Map | | 1814 Thames Valley Police HQ, TVP Mast, Oxford Rd, Kidlington, Oxon, OX5 2NX, Kidlington, Oxfordshire, OX52NX | [Transmitting] Airwave TETRA Directional | 1.17076 | 107km² |

(BETA) Project

| Map | LPA Ref | LPA | Mtr | Operator | Nearby/Related Planning Apps | Date | Decision | Ref | Address | Outcome | LoS |
|-----|---------|----------|-----|----------|--|----------|-------------|--|---|-------------|-------|
| Map | | Cherwell | 35 | | Proposed Radio Base Station with 20m lattice tower and headframe, 3 antenna, communication dishes... | 22/01/02 | Decided | | Southern Electric Oxford North Depot 1 Woodstock Road Yarnton Kidlington Oxon OX5 1PR,OX5 1PR | Decided | 39km² |
| Map | | Cherwell | 35 | | 15 metre slimline tower mast with 3 cross polar antennae, 2 dishes together with equipment cabin... | 15/02/01 | Decided | | Southern Electric Oxford North Depot 1 Woodstock Road Yarnton Kidlington Oxon OX5 1PR,OX5 1PR | Decided | 32km² |
| Map | | Cherwell | 35 | | Construction of 15 metre telecommunications mast with 3 No. cross polar antennae and 3 No. dishes... | 06/10/00 | Decided | | Southern Electric Oxford North Depot 1 Woodstock Road Yarnton Kidlington Oxon OX5 1PR,OX5 1PR | Decided | 70km² |
| Map | | Cherwell | 96 | EE Three | Installation of 1no. new cabinet on a proposed new concrete base within the existing compound, to... | 02/11/15 | Information | 54336 CWL006 | EE And 3 Telecommunications Cabinet Mead Road Yarnton, | Information | 72km² |
| Map | | Cherwell | 549 | | Erection of free standing Lattice Tower, together with 3 antennas and 2 dish-antennas, proposed e... | 12/02/01 | Decided | | Knightsbridge Farm (The Gullet) Woodstock Road Yarnton Kidlington Oxon OX5 1PH,OX5 1PH | Decided | 67km² |

Signal Filter 25 Records

| mcc | mtc | lac | cid | z | mtr | TX Date | Tech | Avg Pwr | Max Pwr | Min Pwr | lac/cid | 1km | 2km | 3km | 4km | 5km | 6km | 7km | 8+km |
|-----|----------|------|-----------|----|------|------------------------|------|---------|---------|---------|-----------------|-----|-----|-----|-----|-----|-----|-----|------|
| UK | Vodafone | 8258 | 129407774 | 34 | 728 | 29/04/2022 10:51:00 PM | LTE | -101 | -88 | -120 | 8258: 129407774 | ● | ● | ● | ● | ● | ● | ● | ● |
| UK | Vodafone | 8258 | 129407779 | 52 | 1361 | 29/04/2022 10:51:00 PM | LTE | -97 | -80 | -134 | 8258: 129407779 | ● | ● | ● | ● | ● | ● | ● | ● |
| UK | Vodafone | 8258 | 129407759 | 68 | 1362 | 29/04/2022 10:51:00 PM | LTE | -105 | -80 | -119 | 8258: 129407759 | ● | ● | ● | ● | ● | ● | ● | ● |
| UK | Vodafone | 8258 | 129407754 | 35 | 1365 | 22/10/2021 12:43:00 PM | LTE | -95 | -75 | -118 | 8258: 129407754 | ● | ● | ● | ● | ● | ● | ● | ● |
| UK | Vodafone | 8258 | 129374991 | 17 | 1387 | 22/10/2021 12:43:00 PM | LTE | -110 | -88 | -119 | 8258: 129374991 | ● | ● | ● | ● | ● | ● | ● | ● |
| UK | Vodafone | 8258 | 133485588 | 55 | 1404 | 29/04/2022 10:51:00 PM | LTE | -99 | -79 | -112 | 8258: 133485588 | ● | ● | ● | ● | ● | ● | ● | ● |
| UK | Vodafone | 8258 | 129375011 | 30 | 1405 | 18/11/2021 12:21:00 PM | LTE | -94 | -76 | -114 | 8258: 129375011 | ● | ● | ● | ● | ● | ● | ● | ● |
| UK | Vodafone | 8258 | 129375006 | 58 | 1595 | 22/10/2021 12:43:00 PM | LTE | -104 | -79 | -118 | 8258: 129375006 | ● | ● | ● | ● | ● | ● | ● | ● |
| UK | Vodafone | 8258 | 3640596 | 19 | 1730 | 05/06/2022 05:53:00 PM | LTE | -108 | -101 | -122 | 8258: 3640596 | ● | ● | ● | ● | ● | ● | ● | ● |
| UK | Vodafone | 8258 | 3640600 | 50 | 2033 | 12/04/2022 10:50:00 AM | LTE | -112 | -96 | -120 | 8258: 3640600 | ● | ● | ● | ● | ● | ● | ● | ● |
| UK | Vodafone | 8258 | 133485578 | 83 | 2095 | 29/04/2022 10:51:00 PM | LTE | -102 | -88 | -118 | 8258: 133485578 | ● | ● | ● | ● | ● | ● | ● | ● |
| UK | Vodafone | 8258 | 133264414 | 3 | 2181 | 29/04/2022 10:51:00 PM | LTE | -102 | -97 | -105 | 8258: 133264414 | ● | ● | ● | ● | ● | ● | ● | ● |
| UK | Vodafone | 8258 | 130253332 | 8 | 2353 | 21/03/2022 09:59:00 PM | LTE | -112 | -100 | -118 | 8258: 130253332 | ● | ● | ● | ● | ● | ● | ● | ● |
| UK | Vodafone | 8258 | 130460682 | 9 | 2394 | 22/10/2021 12:43:00 PM | LTE | -83 | -69 | -101 | 8258: 130460682 | ● | ● | ● | ● | ● | ● | ● | ● |
| UK | Vodafone | 8258 | 131119636 | 8 | 2602 | 29/04/2022 10:51:00 PM | LTE | -108 | -103 | -112 | 8258: 131119636 | ● | ● | ● | ● | ● | ● | ● | ● |
| UK | Vodafone | 8258 | 129904670 | 8 | 2632 | 29/04/2022 10:51:00 PM | LTE | -106 | -99 | -113 | 8258: 129904670 | ● | ● | ● | ● | ● | ● | ● | ● |
| UK | Vodafone | 8258 | 129215754 | 18 | 2739 | 22/10/2021 12:43:00 PM | LTE | -105 | -98 | -116 | 8258: 129215754 | ● | ● | ● | ● | ● | ● | ● | ● |
| UK | Vodafone | 8258 | 133662750 | 43 | 2957 | 29/04/2022 10:51:00 PM | LTE | -107 | -98 | -120 | 8258: 133662750 | ● | ● | ● | ● | ● | ● | ● | ● |
| UK | Vodafone | 8258 | 131280926 | 22 | 3003 | 29/04/2022 10:51:00 PM | LTE | -107 | -99 | -120 | 8258: 131280926 | ● | ● | ● | ● | ● | ● | ● | ● |
| UK | Vodafone | 8279 | 131003934 | 25 | 3106 | 21/10/2021 10:10:00 PM | LTE | -108 | -98 | -120 | 8279: 131003934 | ● | ● | ● | ● | ● | ● | ● | ● |
| UK | Vodafone | 8258 | 130525706 | 12 | 3118 | 29/04/2022 10:51:00 PM | LTE | -102 | -96 | -108 | 8258: 130525706 | ● | ● | ● | ● | ● | ● | ● | ● |
| UK | Vodafone | 8258 | 131423262 | 6 | 3164 | 21/10/2021 10:10:00 PM | LTE | -104 | -102 | -113 | 8258: 131423262 | ● | ● | ● | ● | ● | ● | ● | ● |
| UK | Vodafone | 8258 | 133662755 | 28 | 3799 | 29/04/2022 10:51:00 PM | LTE | -113 | -95 | -121 | 8258: 133662755 | ● | ● | ● | ● | ● | ● | ● | ● |
| UK | Vodafone | 8258 | 133662758 | 27 | 3886 | 29/04/2022 10:51:00 PM | LTE | -112 | -103 | -118 | 8258: 133662758 | ● | ● | ● | ● | ● | ● | ● | ● |
| UK | Vodafone | 8258 | 130460702 | 22 | 3981 | 21/10/2021 09:51:00 PM | LTE | -85 | -63 | -102 | 8258: 130460702 | ● | ● | ● | ● | ● | ● | ● | ● |

| Map | TLR | Mtr | Work | Date | OpName | Ref | Address | E/M | OpType | Operator | LoS |
|-----|------|-----|---------|------------|-------------|-------------------|---|--------------------------------|---------------|------------------------|------|
| Map | More | 144 | MHA UCU | 15/03/2012 | SSE YARNTON | 54336 54336 54336 | MHA UCU | Third party Radio Site,OX5 1NY | 448340 212131 | Third party Radio Site | MBNL |
| Map | More | 144 | ICNIRP | 14/10/2008 | SSE Yarnton | 54336 | SSE YARNTON,CASSINGTON ROAD,TARNTON,OXFORDSHIRE,OX5 1NY | 448340 212131 | Shop | T-Mobile | |

There are no Comments relating for this address.

| Ref | Link Type | Site Type | Name | Child Sites | Description | Work Count |
|-------|-----------|---------------|---|---|-------------|------------|
| 72733 | Child | Vodafone (VF) | Scottish and Southern Energy Oxford corp pico | Scottish and Southern Energy Oxford corp pico | | 0 |

Mast missing? [Click here](#) to add sites

To view our new Radial LOS module, click on the "Line of Sight Map - Radial [BETA]" below

Mobile Mast OXF0165 - Orange Site - Address / Site Details [Edit Address - Users With Licence Only](#)

| Data Type | Value |
|--|--|
| 4.00 Description | Orange UMTS SECTOR |
| 17.00 Ref | OXF0165 |
| 20.00 MOLO/JV | EE |
| 23.00 Map View Site with masts | Orange Site, Kidlington, Oxfordshire, OX51NY |
| 25.00 Site Share: | Single Site - 1 |
| 30.00 Data Source | Ofcom Sitefinder:Orange (See 20531)(20608) |
| 31.10 Friis Radial Line of Sight [BETA] | Friis Line of Sight Map - Radial [BETA] |
| 31.20 Single Radial Line of Sight [BETA] | Line of Sight Map - Radial [BETA] |
| 31.30 1km Grid Line of Sight | Line of Sight Map - 1km Grid - Approx 63km2 (Batch 4072) |
| 31.40 A>B Line of site | Line of site to 299 other masts (Batch 211) |
| 31.50 Spatial:Unitary Region | Cherwell District |
| 31.50 Spatial:Historic County | Oxfordshire |
| 31.60 Android Signal Survey | Mobile Signal Strength In Kidlington |
| 31.70 Best Network Operator | BNO Map from Survey Data [BETA] |
| 32.00 Mcc/Mnc | 234/30 Everyth, Ev.wh./T-Mobile |
| 34.00 Site Status | Transmitting |
| 41.00 Difference(m) | 2.56278 |
| 42.10 Antenna | GSM SECTOR at 15m (1800 MHz 27.9/0 dBW) |
| 42.10 Antenna | UMTS SECTOR at 15m (2100 MHz 26.9/65 dBW) |
| 46.00 Location | Good Accuracy (Supplied By Operator) |
| 47.10 East/North | 48310/212040 |
| 47.20 Lat/Long | 51.80/-1.30 |
| 48.10 View On Google Map | Open Google Map In New Tab |
| 48.20 View On Google Streetview | Open Google Streetview In New Tab |
| 49.00 Map Corrections | Reposition History: 0 Records |
| 50.00 Planning Authority | Cherwell |
| 53.00 AMSL/AGL | 61m(AMSL) 15.00m(AGL) 76.00m(AMSL+AGL) |
| 54.10 Population/UPRN Count | 1491 residents within 1km |

Update Site:



| Map | Ref | Mtr | Nearest 3 Mobile Phone Masts (extended list with login) | Description | A>B | LoS |
|-----|---|-------|---|--|--------------------------|-----------------------|
| | OX0211 | → 0 | Three Site, Kidlington, Oxfordshire, OX51NY | [Transmitting] Three UMTS Sectored | 90,00000 | 63km2 |
| | 72733 | → 98 | Scottish and Southern Energy Oxford corp pico | [Transmitting] | 12,22477 | 64km2 |
| | 2073 C1701 14/00786/F | → 465 | The Flit, Oxfordshire, OXS 1 | [Transmitting] Site Operational since Nov 5 2014 12:00AM with an installed capacity of 10.5 (MWelec) | No Los | 65km2 |

| | | | | | | | |
|-----|--|---------|------|---|---------------------------------------|---------|--------|
| Map | | 582 | 1739 | Kidlington, Pear Tree Hill Farm - BT Repeater Station - Woodstock Road Wolvercote, , OXFORD, Oxfordshire, OX2 6JP | [Transmitting] O2 UMTS Sectored | 0.55756 | 101km² |
| Map | | OXF0072 | 1742 | CELLNET PEARTREE HLL FRM, PEARTREE HILL FARM, WOODSTOCK ROAD, PEARTREE HILL, OXFORD, Kidlington, Oxfordshire, OX2 83Q | [Transmitting] Orange GSM SECTOR | 0.42512 | 98km² |
| Map | | 5883 | 1744 | BTCR MAST (CELLNET), PEAR TREE FARM, WOLVERCOTE, OXFORD, Oxfordshire, OX2 83Y, Kidlington, Oxfordshire, OX283Y | [Transmitting] Vodafone UMTS Macro | 0.68723 | 103km² |
| Map | | 3058 | 1752 | Network Rail Site, Kidlington, Oxfordshire, OX28HA | [Transmitting] Network Rail GSM MACRO | 0.20232 | 76km² |
| Map | | OX0020 | 1781 | Thames Valley Police Station, Kidlington, Oxfordshire, OX52NU | [Transmitting] Three UMTS Sectored | 0.64671 | 94km² |
| Map | | OX0137 | 1821 | KIDLINGTON ATE, Yarnton Road, Kidlington, Oxfordshire, Oxfordshire, OX5 1AT | [Transmitting] | 0.41853 | 72km² |
| Map | | 37124 | 1852 | south kidlington, Thames Valley Police Headquarters - Oxford Road - , KIDLINGTON, Oxfordshire, OX5 2NX | [Transmitting] O2 GSM Sectored | 0.55472 | 96km² |

(BETA) Project 1: - Please Select -[1] Add to Project Open Project Project Link

| Map | LPA Ref | LPA | Mtr | Operator | Nearby/Related Planning Apps | Date | Decision | Ref | Address | Outcome | LoS |
|-----|---------------|----------|-----|----------|--|----------|-------------|--------------|---|-------------|-------|
| Map | 16/01352/TEL | Cherwell | 3 | EE Three | Installation of 1no. new cabinet on a proposed new concrete base within the existing compound, to... | 02/11/15 | Information | 54336 CWL006 | EE And 3 Telecommunications Cabinet Mead Road Yarnton, | Information | 72km² |
| Map | 02/00189/F | Cherwell | 108 | | Proposed Radio Base Station with 20m lattice tower and headframe, 3 antenna, communication dishes... | 22/01/02 | Decided | | Southern Electric Oxford North Depot 1 Woodstock Road Yarnton Kidlington Oxon OX5 1PR,OX5 1PR | Decided | 39km² |
| Map | 01/00292/TELG | Cherwell | 108 | | 15 metre slimline tower mast with 3 cross polar antennae, 2 dishes together with equipment cabin,... | 15/02/01 | Decided | | Southern Electric Oxford North Depot 1 Woodstock Road Yarnton Kidlington Oxon OX5 1PR,OX5 1PR | Decided | 32km² |
| Map | 00/02089/TELG | Cherwell | 108 | | Construction of 15 metre Telecommunications mast with 3 No. cross polar antennae and 3 No. dishes... | 06/10/00 | Decided | | Southern Electric Oxford North Depot 1 Woodstock Road Yarnton Kidlington Oxon OX5 1PR,OX5 1PR | Decided | 70km² |
| Map | 01/00251/TELG | Cherwell | 646 | | Erection of free standing lattice tower, together with 3 antennas and 2 dish-antennas, proposed e... | 12/02/01 | Decided | | Knightsbridge Farm (The Gullet) Woodstock Road Yarnton Kidlington Oxon OX5 1PH,OX5 1PH | Decided | 67km² |

Signal Filter Single Operator 25 Records 4G (lte) 5km Single Operator Data Multiple Operator Data Refresh

| mcc | mnc | lac | cid | Σ | mtr | TX Date | Tech | Avg Pwr | Max Pwr | Min Pwr | lac/cid | 1km | 2km | 3km | 4km | 5km | 6km | 7km | 8+km |
|-----|-------------------------|-------|---------|----|------|------------------------|------|---------|---------|---------|----------------|-----|-----|-----|-----|-----|-----|-----|------|
| UK | Everyth. Ewwh./T-Mobile | 10654 | 8652035 | 5 | 184 | 30/08/2021 12:14:00 PM | LTE | -102 | -83 | -119 | 10654: 8652035 | | | | | | | | |
| UK | Everyth. Ewwh./T-Mobile | 10654 | 8652037 | 17 | 189 | 30/08/2021 12:13:00 PM | LTE | -104 | -91 | -128 | 10654: 8652037 | | | | | | | | |
| UK | Everyth. Ewwh./T-Mobile | 10654 | 4078082 | 20 | 607 | 18/04/2022 07:43:00 AM | LTE | -115 | -95 | -126 | 10654: 4078082 | | | | | | | | |
| UK | Everyth. Ewwh./T-Mobile | 10654 | 4078088 | 17 | 751 | 16/03/2022 05:21:00 PM | LTE | -112 | -102 | -125 | 10654: 4078088 | | | | | | | | |
| UK | Everyth. Ewwh./T-Mobile | 10654 | 4756737 | 10 | 751 | 18/04/2022 07:44:00 AM | LTE | -99 | -80 | -106 | 10654: 4756737 | | | | | | | | |
| UK | Everyth. Ewwh./T-Mobile | 10654 | 4756738 | 21 | 751 | 18/04/2022 07:46:00 AM | LTE | -93 | -83 | -105 | 10654: 4756738 | | | | | | | | |
| UK | Everyth. Ewwh./T-Mobile | 11160 | 4629773 | 1 | 751 | 10/03/2021 12:39:00 PM | LTE | -115 | -115 | -115 | 11160: 4629773 | | | | | | | | |
| UK | Everyth. Ewwh./T-Mobile | 11161 | 8396289 | 1 | 751 | 10/03/2021 12:47:00 PM | LTE | -108 | -108 | -108 | 11161: 8396289 | | | | | | | | |
| UK | Everyth. Ewwh./T-Mobile | 11162 | 7466241 | 1 | 751 | 10/03/2021 12:46:00 PM | LTE | -94 | -94 | -94 | 11162: 7466241 | | | | | | | | |
| UK | Everyth. Ewwh./T-Mobile | 11162 | 8353799 | 1 | 751 | 10/03/2021 12:48:00 PM | LTE | -100 | -100 | -100 | 11162: 8353799 | | | | | | | | |
| UK | Everyth. Ewwh./T-Mobile | 11162 | 8491264 | 1 | 751 | 10/03/2021 12:47:00 PM | LTE | -111 | -111 | -111 | 11162: 8491264 | | | | | | | | |
| UK | Everyth. Ewwh./T-Mobile | 10654 | 5386241 | 1 | 751 | 10/03/2021 12:42:00 PM | LTE | -89 | -89 | -89 | 10654: 5386241 | | | | | | | | |
| UK | Everyth. Ewwh./T-Mobile | 10654 | 5386242 | 1 | 751 | 10/03/2021 12:45:00 PM | LTE | -103 | -103 | -103 | 10654: 5386242 | | | | | | | | |
| UK | Everyth. Ewwh./T-Mobile | 10654 | 8652034 | 5 | 896 | 30/08/2021 12:10:00 PM | LTE | -118 | -116 | -124 | 10654: 8652034 | | | | | | | | |
| UK | Everyth. Ewwh./T-Mobile | 10654 | 8652033 | 35 | 1356 | 18/04/2022 07:42:00 AM | LTE | -112 | -102 | -120 | 10654: 8652033 | | | | | | | | |
| UK | Everyth. Ewwh./T-Mobile | 10654 | 8354048 | 13 | 1356 | 18/04/2022 07:41:00 AM | LTE | -114 | -108 | -120 | 10654: 8354048 | | | | | | | | |
| UK | Everyth. Ewwh./T-Mobile | 10654 | 8839426 | 71 | 1364 | 18/04/2022 07:42:00 AM | LTE | -98 | -69 | -118 | 10654: 8839426 | | | | | | | | |
| UK | Everyth. Ewwh./T-Mobile | 10654 | 8839424 | 34 | 1459 | 12/04/2022 10:45:00 AM | LTE | -94 | -74 | -112 | 10654: 8839424 | | | | | | | | |
| UK | Everyth. Ewwh./T-Mobile | 10654 | 6852866 | 65 | 1509 | 18/04/2022 07:43:00 AM | LTE | -98 | -80 | -122 | 10654: 6852866 | | | | | | | | |
| UK | Everyth. Ewwh./T-Mobile | 10650 | 4756749 | 18 | 1542 | 18/04/2022 07:44:00 AM | LTE | -112 | -105 | -118 | 10650: 4756749 | | | | | | | | |
| UK | Everyth. Ewwh./T-Mobile | 10654 | 4078087 | 55 | 1627 | 18/04/2022 07:37:00 AM | LTE | -103 | -91 | -124 | 10654: 4078087 | | | | | | | | |
| UK | Everyth. Ewwh./T-Mobile | 10654 | 4078081 | 40 | 1681 | 12/04/2022 10:45:00 AM | LTE | -94 | -87 | -105 | 10654: 4078081 | | | | | | | | |
| UK | Everyth. Ewwh./T-Mobile | 10654 | 4634113 | 35 | 1693 | 18/04/2022 07:42:00 AM | LTE | -111 | -95 | -123 | 10654: 4634113 | | | | | | | | |
| UK | Everyth. Ewwh./T-Mobile | 10654 | 8354051 | 14 | 1733 | 07/04/2021 12:43:00 PM | LTE | -104 | -96 | -114 | 10654: 8354051 | | | | | | | | |
| UK | Everyth. Ewwh./T-Mobile | 10654 | 8652036 | 26 | 1780 | 12/04/2022 10:50:00 AM | LTE | -108 | -94 | -118 | 10654: 8652036 | | | | | | | | |

| Map | TLR | Mtr | Work | Date | OpName | Ref | Address | E/N | OpType | Operator | LoS |
|-----|------|-----|---------|------------|-------------|-------|---|---------------|------------------------|----------|-----|
| Map | More | 95 | MHA UCU | 15/03/2012 | SSE YARNTON | 54336 | Third party Radio Site,OX5 1NY | 448340 212131 | Third party Radio Site | MBNL | |
| Map | More | 95 | ICNIRP | 14/10/2008 | SSE Yarnton | 54336 | SSE YARNTON,CASSINGTON ROAD,TARNTON,OXFORDSHIRE,OX5 1NY | 448340 212131 | Shop | T-Mobile | |

| ID | Additional Notes | Date | Subject | Memo |
|-------|------------------|----------|-----------------|--|
| 71288 | Location Change | 30/15/16 | Address Updated | Address updated by Proximity, Town=Kidlington, County=Oxfordshire, Postcode=OX51NY |

There are no Child Sites (Superseded / Alternated Roles)

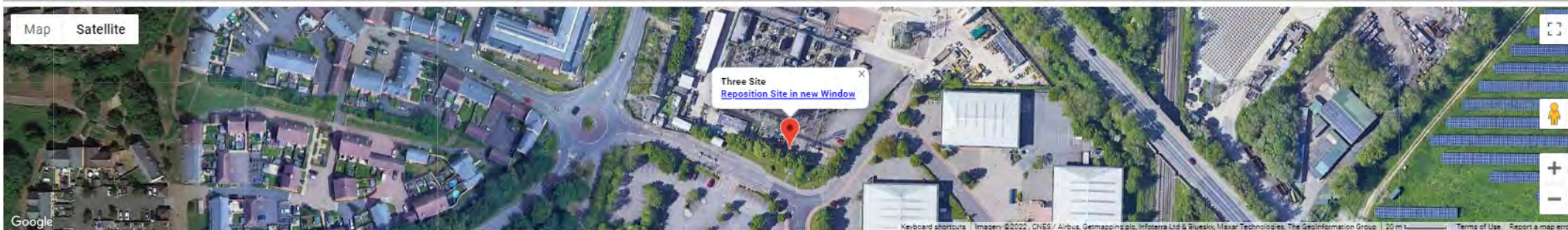
Mast missing? [Click here to add sites](#) [Hide Message](#)

To view our new Radial LOS module, click on the "Line of Sight Map - Radial [BETA]" below

Mobile Mast OX0211 - Three Site - Address / Site Details [Edit Address - Users With Licence Only](#)

| Data Type | Value |
|--|--|
| 4.00 Description | Three UMTS Sectors |
| 17.00 Ref | OX0211 |
| 20.00 MOLO/JV | Three |
| 23.00 Map View Site with masts | Three Site, Kidlington, Oxfordshire, OX51NY |
| 25.00 Site Share: | Single Site - 1 |
| 30.00 Data Source | Ofcom Sitefinder:Three (See 20531)(20609) |
| 31.10 Friis Radial Line of Sight [BETA] | Friis Line of Sight Map - Radial [BETA] |
| 31.20 Single Radial Line of Sight [BETA] | Line of Sight Map - Radial [BETA] |
| 31.30 1km Grid Line of Sight | Line of Sight Map - 1km Grid - Approx 63km2 (Batch 4064) |
| 31.40 A>B Line of site | Line of site to 287 other masts (Batch 211) |
| 31.50 Spatial:Unitary Region | Cherwell District |
| 31.50 Spatial:Historic County | Oxfordshire |
| 31.60 Android Signal Survey | Mobile Signal Strength In Kidlington |
| 31.70 Best Network Operator | BNO Map from Survey Data [BETA] |
| 32.00 Mcc/Mnc | 234/20 H3G Hutchinson |
| 34.00 Site Status | Transmitting |
| 41.00 Difference(m) | 2,56278 |
| 42.10 Antenna | UMTS Sectors at 14.75m (2100 MHz 17.89/65 dBW) |
| 42.30 Antenna | UMTS Antenna |
| 46.00 Location | Good Accuracy (Supplied By Operator) |
| 47.10 East/North | 48311/212040 |
| 47.20 Lat/Long | 51.80/-1.30 |
| 48.10 View On Google Map | Open Google Map In New Tab |
| 48.20 View On Google Streetview | Open Google Streetview In New Tab |
| 49.00 Map Corrections | Reposition History: 1 Records |
| 50.00 Planning Authority | Cherwell |
| 53.00 AMSL/AGL | 61m(AMSL) 14.75m(AGL) 75.75m(AMSL+AGL) |
| 54.10 Population/UPRN Count | 1491 residents within 1km |

Update Site:



| Map | Ref | Mtr | Nearest 3 Mobile Phone Masts (extended list with login) | Description | A>B | LoS |
|-----|---|-----|---|--|--------------------------|-----------------------|
| | OXF0165 | 0 | Orange Site, Kidlington, Oxfordshire, OX51NY | [Transmitting] Orange UMTS SECTOR | 90,00000 | 63km2 |
| | 72733 | 97 | Scottish and Southern Energy Oxford corp pico | [Transmitting] | 11,89640 | 64km2 |
| | 2073 C1701 14/00786/F | 464 | The Flit, Oxfordshire, OX5 1 | [Transmitting] Site Operational since Nov 5 2014 12:00AM with an installed capacity of 10.5 (MWelec) | No Los | 65km2 |

| | | | | | | | |
|-----|--|---------|------|--|---------------------------------------|---------|--------|
| Map | | 582 | 1738 | kidlington, Pear Tree Hill Farm - BT Repeater Station - Woodstock Road Wolvercote, , OXFORD, Oxfordshire, OX2 6JP | [Transmitting] O2 UMTS Sectored | 0.55179 | 101km² |
| Map | | OXF0072 | 1741 | CELLNET PEARTREE HLL FRM, PEARTREE HILL FARM,WOODSTOCK ROAD,PEARTREE HILL,OXFORD, Kidlington, Oxfordshire, OX2 8JQ | [Transmitting] Orange GSM SECTOR | 0.41923 | 98km² |
| Map | | 5883 | 1743 | BTGR MAST (CELLNET), PEAR TREE FARM, WOLVERCOTE, OXFORD, Oxfordshire, OX2 8JY, Kidlington, Oxfordshire, OX28JY | [Transmitting] Vodafone UMTS Macro | 0.68140 | 103km² |
| Map | | 3058 | 1751 | Network Rail Site, Kidlington, Oxfordshire, OX28HA | [Transmitting] Network Rail GSM MACRO | 0.19242 | 76km² |
| Map | | OX0020 | 1780 | Thames Valley Police Station, Kidlington, Oxfordshire, OX52NU | [Transmitting] Three UMTS Sectored | 0.64618 | 94km² |
| Map | | OX0137 | 1820 | KIDLINGTON ATE, Yarnton Road, Kidlington, Oxfordshire, Oxfordshire, OX5 1AT | [Transmitting] | 0.41664 | 72km² |
| Map | | 37124 | 1851 | south kidlington, Thames Valley Police Headquarters - Oxford Road - , KIDLINGTON, Oxfordshire, OX5 2NX | [Transmitting] O2 GSM Sectored | 0.55432 | 96km² |

(BETA) Project 1: - Please Select - [1] [Add to Project](#) [Open Project](#) [Project List](#)

| Map | LPA Ref | LPA | Mtr | Operator | Nearby/Related Planning Apps | Date | Decision | Ref | Address | Outcome | LoS |
|-----|---------------|----------|-----|----------|--|----------|-------------|--------------|---|-------------|-------|
| Map | 16/01352/TEL | Cherwell | 2 | EE Three | Installation of 1no. new cabinet on a proposed new concrete base within the existing compound, to... | 02/11/15 | Information | 54336 CWL006 | EE And 3 Telecommunications Cabinet Mead Road Yarnton, | Information | 72km² |
| Map | 02/00189/F | Cherwell | 107 | | Proposed Radio Base Station with 20m lattice tower and headframe, 3 antenna, communication dishes... | 22/01/02 | Decided | | Southern Electric Oxford North Depot 1 Woodstock Road Yarnton Kidlington Oxon OX5 1PR,OX5 1PR | Decided | 39km² |
| Map | 01/00292/TELG | Cherwell | 107 | | 15 metre slimline tower mast with 3 cross polar antennae, 2 dishes together with equipment cabin,... | 15/02/01 | Decided | | Southern Electric Oxford North Depot 1 Woodstock Road Yarnton Kidlington Oxon OX5 1PR,OX5 1PR | Decided | 32km² |
| Map | 00/02089/TELG | Cherwell | 107 | | Construction of 15 metre Telecommunications mast with 3 No. cross polar antennae and 3 No. dishes... | 06/10/00 | Decided | | Southern Electric Oxford North Depot 1 Woodstock Road Yarnton Kidlington Oxon OX5 1PR,OX5 1PR | Decided | 70km² |
| Map | 01/00251/TELG | Cherwell | 645 | | Erection of free standing Lattice Tower, together with 3 antennas and 2 dish-antennas, proposed e... | 12/02/01 | Decided | | Knightsbridge Farm (The Gullet) Woodstock Road Yarnton Kidlington Oxon OX5 1PH,OX5 1PH | Decided | 67km² |

Signal Filter Single Operator 25 Records 4G (lte) 5km [Single Operator Data](#) [Multiple Operator Data](#) [Refresh](#)

| mcc | mnc | lac | cid | Σ | mtr | TX Date | Tech | Avg Pwr | Max Pwr | Min Pwr | lac/cid | 1km | 2km | 3km | 4km | 5km | 6km | 7km | 8+km |
|-----|----------------|------|---------|----|------|------------------------|------|---------|---------|---------|--------------|-----|-----|-----|-----|-----|-----|-----|------|
| UK | H3G Hutchinson | 1282 | 1124096 | 39 | 1458 | 12/04/2022 10:45:00 AM | LTE | -102 | -90 | -117 | 1282:1124096 | | | | | | | | |
| UK | H3G Hutchinson | 1282 | 1124167 | 37 | 1474 | 12/04/2022 10:45:00 AM | LTE | -100 | -85 | -122 | 1282:1124167 | | | | | | | | |
| UK | H3G Hutchinson | 1282 | 1124169 | 40 | 1555 | 12/04/2022 10:50:00 AM | LTE | -98 | -79 | -116 | 1282:1124169 | | | | | | | | |
| UK | H3G Hutchinson | 1282 | 1146306 | 34 | 1556 | 12/04/2022 10:45:00 AM | LTE | -109 | -102 | -119 | 1282:2146306 | | | | | | | | |
| UK | H3G Hutchinson | 1282 | 1124098 | 65 | 1566 | 16/03/2022 05:21:00 PM | LTE | -107 | -82 | -123 | 1282:1124098 | | | | | | | | |
| UK | H3G Hutchinson | 5281 | 1124102 | 11 | 1578 | 03/05/2021 11:19:00 AM | LTE | -114 | -111 | -119 | 5281:1124102 | | | | | | | | |
| UK | H3G Hutchinson | 1282 | 2146305 | 61 | 1598 | 12/04/2022 10:45:00 AM | LTE | -96 | -96 | -124 | 1282:2146305 | | | | | | | | |
| UK | H3G Hutchinson | 1282 | 1187329 | 12 | 1655 | 16/03/2022 05:21:00 PM | LTE | -113 | -105 | -115 | 1282:1187329 | | | | | | | | |
| UK | H3G Hutchinson | 5281 | 1124104 | 50 | 2005 | 12/04/2022 10:50:00 AM | LTE | -111 | -103 | -123 | 5281:1124104 | | | | | | | | |
| UK | H3G Hutchinson | 1282 | 2146304 | 49 | 2568 | 12/04/2022 10:45:00 AM | LTE | -113 | -104 | -128 | 1282:2146304 | | | | | | | | |
| UK | H3G Hutchinson | 5284 | 1852935 | 3 | 3011 | 12/04/2022 10:50:00 AM | LTE | -116 | -112 | -124 | 5284:1852935 | | | | | | | | |
| UK | H3G Hutchinson | 1515 | 2351873 | 6 | 3063 | 31/10/2020 04:44:00 PM | LTE | -128 | -128 | -128 | 1515:2351873 | | | | | | | | |
| UK | H3G Hutchinson | 1666 | 1618944 | 25 | 3072 | 12/04/2022 10:45:00 AM | LTE | -112 | -105 | -124 | 1666:1618944 | | | | | | | | |
| UK | H3G Hutchinson | 1281 | 223490 | 10 | 3084 | 16/03/2022 05:21:00 PM | LTE | -115 | -111 | -122 | 1281:223490 | | | | | | | | |
| UK | H3G Hutchinson | 5281 | 1115656 | 2 | 3091 | 30/05/2022 02:00:00 PM | LTE | -103 | -103 | -104 | 5281:1115656 | | | | | | | | |
| UK | H3G Hutchinson | 1282 | 1115650 | 1 | 3111 | 02/03/2022 03:17:00 PM | LTE | -115 | -115 | -115 | 1282:1115650 | | | | | | | | |
| UK | H3G Hutchinson | 5284 | 3379462 | 6 | 3164 | 12/04/2022 10:50:00 AM | LTE | -108 | -107 | -112 | 5284:3379462 | | | | | | | | |
| UK | H3G Hutchinson | 5278 | 1618950 | 18 | 3169 | 16/03/2022 05:27:00 PM | LTE | -111 | -95 | -128 | 5278:1618950 | | | | | | | | |
| UK | H3G Hutchinson | 5282 | 223496 | 29 | 3220 | 12/04/2022 10:50:00 AM | LTE | -108 | -104 | -111 | 5282:223496 | | | | | | | | |
| UK | H3G Hutchinson | 5281 | 1187334 | 16 | 3470 | 16/03/2022 05:27:00 PM | LTE | -107 | -96 | -125 | 5281:1187334 | | | | | | | | |
| UK | H3G Hutchinson | 1282 | 1187328 | 24 | 3549 | 12/04/2022 10:40:00 AM | LTE | -115 | -97 | -130 | 1282:1187328 | | | | | | | | |
| UK | H3G Hutchinson | 5282 | 1410054 | 1 | 3604 | 21/04/2020 05:19:00 PM | LTE | -113 | -113 | -113 | 5282:1410054 | | | | | | | | |
| UK | H3G Hutchinson | 5282 | 223494 | 1 | 3890 | 16/03/2022 05:27:00 PM | LTE | -105 | -105 | -105 | 5282:223494 | | | | | | | | |
| UK | H3G Hutchinson | 1282 | 413186 | 6 | 3970 | 25/05/2022 06:15:00 AM | LTE | -112 | -104 | -123 | 1282:413186 | | | | | | | | |
| UK | H3G Hutchinson | 1281 | 1410048 | 5 | 4018 | 03/05/2021 11:21:00 AM | LTE | -133 | -133 | -133 | 1281:1410048 | | | | | | | | |

| Map | TLR | Mtr | Work | Date | OpName | Ref | Address | E/N | OpType | Operator | LoS |
|-----|------|-----|---------|------------|-------------|-------------------|---|---------------|------------------------|----------|-----|
| Map | More | 95 | MHA UCU | 15/03/2012 | SSE YARNTON | 54336 54336 54336 | MHA UCU Third party Radio Site,OX5 1NY | 448340 212131 | Third party Radio Site | MBNL | |
| Map | More | 95 | ICNIRP | 14/10/2008 | SSE Yarnton | 54336 | SSE YARNTON,CASSINGTON ROAD,TARNTON,OXFORDSHIRE,OX5 1NY | 448340 212131 | Shop | T-Mobile | |

| ID | Additional Notes | Date | Subject | Memo |
|-------|------------------|----------|-----------------|--|
| 83208 | Location Change | 30/15/16 | Address Updated | Address updated by Proximity, Town=Kidlington, County=Oxfordshire, Postcode=OX51NY |

There are no Child Sites (Superseded / Alternated Data)

Mast missing? [Click here to add sites](#) [Hide Message](#)

To view our new Radial LOS module, click on the "Line of Sight Map - Radial [BETA]" below

[List of All LPA's](#) [MAP of All LPA's](#) [Return to Previous Address](#)

Previous Work / Planning Details

| | |
|--|---|
| 2.0 Application (LPA) Ref | 16/01352/TEL |
| 8.0 Instruction Type | Installation of 1no. new cabinet on a proposed new concrete base within the existing compound, together with development ancillary thereto. |
| 9.0 Operator/Applicant | EE Three |
| 11.0 Status/Decision | Unknown |
| 13.0 Decision | Unknown |
| 15.0 Plan Type | Planning |
| 16.0 Main URL | View Application on Cherwell Website (External Link) |
| 23.0 Map View Site with masts | Map of Application with additional local masts |
| 26.0 MAP URL | View Map on Cherwell Website |
| 28.0 T-Mobile | 54336 |
| 29.1 Three | CWL006 |
| 31.1 Friis Radial Line of Sight [BETA] | Friis Line of Sight Map - Radial [BETA] |
| 31.2 Radial Line of Sight [BETA] | Line of Sight Map - Radial [BETA] |
| 31.3 1km Grid Line of Sight | Line of Sight Map - 1km Grid - Approx 72km2 |
| 31.5 Spatial:Unitary Region | Cherwell District |
| 31.5 Spatial:Historic County | Oxfordshire |
| 31.7 Best Network Operator | BNO Map from Survey Data [BETA] |
| 35.0 Document URL | View Documents/Drawings on Cherwell Website |
| 43.1 Address | , EE And 3 Telecommunications Cabinet Mead Road Yarnton |
| 46.0 Location | Good Accuracy (Direct user Entry) |
| 48.1 View On Google Map | Open Google Map In New Tab |
| 48.2 View On Google Streetview | Open Google Streetview In New Tab |
| 50.0 Planning Authority | Map and summary for Cherwell telecoms applications |
| 53.0 AMSL/AGL | 61m(AMSL) 19.60m(AGL) 80.60m(AMSL+AGL) |
| 54.1 Population/UPRN Count | 1490 residents within 1km |
| 54.2 Nearest UPRN | 10011908623 |
| 55.0 Start/End | Nov 2 2015 12:00AM / Nov 2 2015 12:00AM |
| 57.0 LPA Data | Ref. No: 16/01352/TEL Received: Mon 02 Nov 2015 Validated: Mon 02 Nov 2015 Status: Unknown |
| 58.0 View Addition Masts | View map with all masts at this location |
| 70.0 Site Built? Add to Database | Click here to Add this Site to mastdata.com |

Location of Work/Planning Application





[View Larger Map](#) | [Get Directions](#)

| Map | Ref | Mtr | Nearest Mobile Phone Masts | Description | LoS |
|---------------------|---|--------|--|--|--------------------------------|
| Map | OX0211 | ↔ 2 | Three Site, Kidlington, Oxfordshire, OX51NY | [Transmitting] Three UMTS Sected | 63km² 96634 |
| Map | OXF0165 | ↔ 3 | Orange Site, Kidlington, Oxfordshire, OX51NY | [Transmitting] Orange UMTS SECTOR | 63km² 84714 |
| Map | 72733 | ↔ 96 | Scottish and Southern Energy Oxford corp pico | [Transmitting] | 64km² 193882 |
| Map | 2073 C1701 14/00786/F | ↔ 462 | The Flit, Oxfordshire, OX5 1 | [Transmitting] Site Operational since Nov 5 2014 12:00AM with an installed capacity of 10.5 (MWelec) | 65km² 292856 |
| Map | 582 | ↔ 1737 | kidlington, Pear Tree Hill Farm - BT Repeater Station - Woodstock R... | [Transmitting] O2 UMTS Sected | 10.1km² 67090 |
| Map | OXF0072 | ↔ 1740 | CELLNET PEARTREE HLL FRM, PEARTREE HILL FARM,WOODSTOCK ROAD,PEARTRE... | [Transmitting] Orange GSM SECTOR | 98km² 84660 |
| Map | 5583 | ↔ 1742 | BTCR MAST (CELLNET), PEAR TREE FARM, WOLVERCOTE, OXFORD, Oxfordshir... | [Transmitting] Vodafone UMTS Macro | 10.3km² 114560 |
| Map | 3058 | ↔ 1749 | Network Rail Site, Kidlington, Oxfordshire, OX28HA | [Transmitting] Network Rail GSM MACRO | 7.6km² 60004 |
| Map | OX0020 | ↔ 1778 | Thames Valley Police Station, Kidlington, Oxfordshire, OX52NU | [Transmitting] Three UMTS Sected | 9.4km² 96589 |
| Map | BT OX0137 BT SMKI KBB | ↔ 1818 | KIDLINGTON ATE, Yarnton Road, Kidlington, Oxfordshire, Oxfordshire,... | [Transmitting] | 7.2km² 153386 |

| Map | LPA Ref | LPA | Mtr | Operator | Nearby/Related Planning Apps | Date | Decision | Ref | Address | Outcome | LoS |
|---------------------|-------------------------------|--------------------------|-------|----------|--|----------|----------|-----|---|---------|------------------------|
| Map | 01/00292/TELG | Cherwell | ↔ 105 | | 15 metre slimline tower mast with 3 cross polar antennae, 2 dishes together with equipment cabin,... | 15/02/01 | Decided | | Southern Electric Oxford North Depot 1 Woodstock Road Yarnton Kidlington Oxon OX5 1PR,OX5 1PR | Decided | 32km² |
| Map | 00/02089/TELG | Cherwell | ↔ 105 | | Construction of 15 metre telecommunications mast with 3 No. cross polar antennae and 3 No. dishes... | 06/10/00 | Decided | | Southern Electric Oxford North Depot 1 Woodstock Road Yarnton Kidlington Oxon OX5 1PR,OX5 1PR | Decided | 70km² |
| Map | 02/00189/F | Cherwell | ↔ 105 | | Proposed Radio Base Station with 20m lattice tower and headframe, 3 antenna, communication dishes... | 22/01/02 | Decided | | Southern Electric Oxford North Depot 1 Woodstock Road Yarnton Kidlington Oxon OX5 1PR,OX5 1PR | Decided | 39km² |
| Map | 01/00251/TELG | Cherwell | ↔ 644 | | Erection of free standing Lattice Tower, together with 3 antennas and 2 dish-antennas, proposed e... | 12/02/01 | Decided | | Knightsbridge Farm (The Gullet) Woodstock Road Yarnton Kidlington Oxon OX5 1PH,OX5 1PH | Decided | 6.7km² |

Signal Filter: [All Operators](#) | 10 Rows | 500m | [Refresh](#)

| Link | More | UK | mcc | mncc | Ev | Ev | lac | cid | z | mtr | FX Date | Tech | Avg Pwr | Max Pwr | Min Pwr | lac/cid | |
|----------------------|----------------------|--------------------|-----|------|--------------------|--------------------|-------|---------|---|-----|---------|------------------------|---------|---------|---------|---------|----------------|
| Link | More | UK | | | Ev | Ev | 10654 | 8652035 | 1 | ↑ | 183 | 30/08/2021 12:13:00 PM | LTE | -102 | -102 | -102 | 10654: 8652035 |
| Link | More | UK | | | Ev | Ev | 10654 | 8652037 | 2 | ↑ | 189 | 30/08/2021 12:13:00 PM | LTE | -94 | -94 | -94 | 10654: 8652037 |

Planning/Previous Work Footer

Mast missing? [Click here to add sites](#) [Hide Message](#)

| Article Contents | | |
|------------------|-------------|---|
| Information | Information | Information / Instructions on how to perform the required tasks |
| Web Links | Web Links | External Links |

- | No | | |
|------|---|--|
| 1. | Operator Contact Detail | |
| 1.1 | How do I contact the operators about the sites | |
| 1.2 | We cannot assist with site enquires, please click this link for the operator contact details provided by ofcom | |
| 2. | BRITISH TELECOMMUNICATIONS PLC | |
| 2.1 | British Telecommunications Plc, 81, Newgate Street, London. EC1A 7AJ | |
| 2.2 | Tel: +44 (0)20 7356 5000 | |
| 3. | EE LIMITED (EE, T-Mobile and Orange) | |
| 3.1 | EE Limited, Trident Place, Hatfield Business Park, Mosquito Way, Hatfield, Hertfordshire AL10 9BW | |
| 3.2 | Tel: +44 (0)1707 315000 | |
| 4. | TELEFÓNICA UK LIMITED | |
| 4.1 | Telefónica UK LIMITED, 260 Bath Road, Slough, Berkshire SL1 4DX | |
| 4.2 | Tel: +44 (0)113 272 2000 | |
| 5. | VODAFONE LIMITED | |
| 5.1 | Vodafone Limited, Vodafone House, The Connection, Newbury, Berkshire RG14 2FN | |
| 5.2 | Tel: +44 (0)1635 33251 | |
| 10. | The following contact details were provided by the Mobile Operators Association which is no longer in existence. | |
| 12. | Media Enquiries | |
| 12.1 | EE: 0845 373 7070 / ee@nelsonbostock.com | |
| 12.2 | O2: 01753 565656 / pressoffice@o2.com | |
| 12.3 | Three: 07454 959 715 / three@mww.com | |
| 12.4 | Vodafone: 01635666777 / ukmediarelations@vodafone.com | |
| 13. | Enquiries from Members of the Scottish/UK Parliaments or Northern Ireland/Welsh Assemblies | |
| 13.1 | EE: public.affairs@ee.co.uk | |
| 13.2 | Three: Public.Affairs@three.co.uk | |
| 13.3 | Vodafone: govt.relations@vodafone.com | |
| 14. | Enquiries from Local Planning Authorities | |
| 14.1 | CTIL (on behalf of Vodafone and Telefónica): EMF.Enquiries@ctil.co.uk | |
| 14.2 | MBNL (EE and Three): Mark Shaw, Health & Safety and Community Affairs Manager Mark.shaw@mbnl.co.uk | |
| 14.3 | EE: public.affairs@ee.co.uk | |
| 14.4 | Three: William Comery, Community Affairs Manager william.comery@ericsson.com | |
| 15. | Enquiries about specific sites | |
| 15.1 | CTIL (on behalf of Vodafone and Telefónica): EMF.Enquiries@ctil.co.uk | |
| 15.2 | EE: public.affairs@ee.co.uk | |
| 15.3 | Three: william.comery@ericsson.com or Jane.evans@three.co.uk | |
| 17. | BT Openreach | |
| 17.1 | moving or taking away Openreach poles, cables, joint boxes or equipment - call 0800 783 2023 and pick option 1 | |
| 17.2 | reporting damage to some of our equipment - call 0800 023 2023 and pick option 1 | |

Further Help / Contact Details

| | |
|-------|--------------------------------|
| Name | Mast Data (Estate Systems Ltd) |
| Phone | +44 (0)20 8144 8143 |
| Email | info@mastdata.com |

Francesca Margiotta

From: Plantenquiries - CA Telecom <plantenquiries@catelecomuk.com>
Sent: 07 July 2022 09:29
To: Francesca Margiotta
Subject: RE: Requests:URGENT Ref: 31188FM-GWS Site: Woodstock Road, Yarnton, Oxfordshire, OX5 1PF

Please Note: Our search criteria has changed. We previously searched for Colt Network which was within 200 metres, this has now changed to 50 metres. The negative response will be for all enquiries that the network is 50 metres or more away from the place of enquiry.

Dear Sir/Madam,

Thank you for your enquiry for the above reference.

We can confirm that Colt Technology Services do not have apparatus near the above location as presented on your submitted plan, if any development or scheme amendments fall outside the 50 metre perimeter new plans must be submitted for review.

Search is based on Overseeing Organisation Agent data supplied; we do not accept responsibility for O.O. Agent inaccurate data.

If we can be of any further assistance please do not hesitate to contact us.

Kind regards,

Plant Enquiry Team



Please consider the environment before printing this email.

This e-mail and any files transmitted with it are confidential and are intended solely for the use of the intended recipient(s). If you are not the intended recipient, you must not copy, distribute or take any action based on this communication. If you have received this communication in error please contact plantenquiries@catelecomuk.com and delete this communication and any copies of it. Any views or opinions presented are solely those of the author and do not necessarily represent those of C A Telecom LTD. C A Telecom LTD monitors e-mails to ensure that its systems operate effectively and to minimise the risk of viruses.

From: Francesca Margiotta <FMargiotta@groundwise.com>
Sent: 22 June 2022 09:25
To: osm.enquiries@atkinsglobal.com; plantenquiries@instalcom.co.uk; osp-team@uk.verizonbusiness.com; Plantenquiries - CA Telecom <plantenquiries@catelecomuk.com>; OPBuriedServicesEnquiries@networkrail.co.uk; plantenquiries@trafficmaster.co.uk; assetrecords@utilityassets.co.uk; NRSWA@sky.uk;

Francesca Margiotta

From: online.plantenquiries@cityfibre.com
Sent: 22 June 2022 16:27
To: Francesca Margiotta
Subject: CityFibre Plant Enquiry, issued on 6/22/22 3:27 PM. Reference 215bcf06-21f6-4946-811f-ab1ccfab55a4.
Attachments: emap.pdf

You recently requested information pertaining to the above location and in relation to CityFibre Holdings Ltd plant.

Reference 215bcf06-21f6-4946-811f-ab1ccfab55a4

User: User

Title: 31188FM-GWS

Comment:

Please find attached a plan of the area of your interest that may contain plant which may be affected by your proposed works.

The validity of this response is 6 weeks, after such time a new enquiry would need to be made.

Please see the points of contact below if they are required:

Plant Enquiries
Rutherford House
Birchwood Park
Warrington
WA3 6ZH
asset.team@cityfibre.com

Please quote the Reference ID in the subject line in any correspondence.

Please be aware that all information included in this eMap is the property of the sender and subject to copyright. It is illegal to copy or send this information to any third party without the permission of the sender.

Plant Enquiries [CityFibre]

0203 5100 602

Our Full Fibre network is expanding fast. Check if you can get connected, and register for updates at [cityfibre.com](https://www.cityfibre.com/?utm_source=Staff%20Email%20Signature&utm_medium=Email&utm_campaign=Cityfibreemail)

[CityFibre]<<https://www.cityfibre.com>>

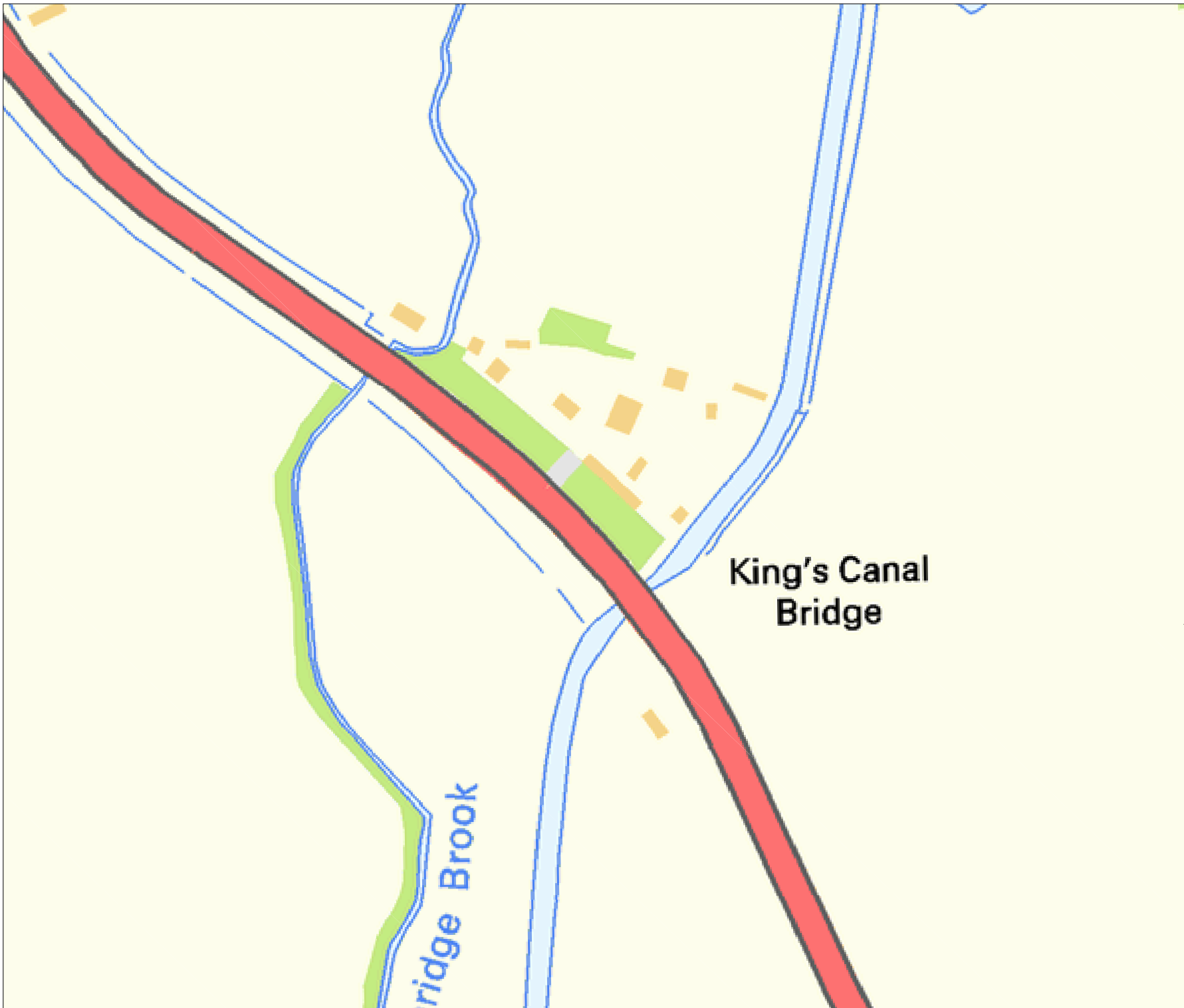
[Follow CityFibre on LinkedIn]<<https://www.cityfibre.com>> [Follow CityFibre on LinkedIn]
<<https://www.linkedin.com/company/cityfibre>> [Follow CityFibre on Twitter] <<https://www.twitter.com/CityFibre>>

[https://cdn.cityfibre.com/CF_Sustainable-email-footer_Leaf-icon_72dpi.png]

At CityFibre, we're building a better digital future for Britain and this includes making environmentally responsible choices. Please, think before you print this email.

Disclaimer:

CityFibre Limited is incorporated in England (No. 09759465) and its registered office is 15 Bedford Street, London WC2E 9HE. This email, together with any attachments, is confidential and for use by the addressee(s) only. If you are not the intended recipient, please notify the sender immediately, delete the message from your system and do not copy, use, distribute or disclose the email, its contents or attachments for any purpose. CityFibre Ltd accepts no liability for damage caused to a recipient's system by this email nor for any unauthorised access to or interference with this email.



bitmap_layout select_raster

LEGEND

- EXISTING PLANT
- EXISTING PLANT

bitmap_layout select_raster

Head Office
CityFibre Holdings Ltd
15 Bedford Street,
London,
WC2E 9HE

Asset Office
CityFibre Holdings Ltd,
Rutherford House,
Birchwood,
Warrington,
WA3 6ZH

Tel: 0845 293 0774
Web: www.cityfibre.com

Email: asset.team@cityfibre.com

Disclaimer:

Information shown on this plan is for general guidance only. No warranty is made as to its accuracy. This plan must not be solely relied upon in the event of excavation or other works being carried out in the vicinity of Cityfibre plant. No liability of any kind is accepted by Cityfibre, its agents or servants for any error, omission, discrepancy or deviation. This information is valid for the date printed.

Project

Plant Enquiry

Drawing

Existing Plant

Drawn by:

smallworld

Date: 22/06/2022

Drawing No.

CFH_EP_000001

Revision

001

Scale: 1:2500

A4





bitmap_layout select_raster

LEGEND

- EXISTING PLANT
- EXISTING PLANT

bitmap_layout select_raster

Head Office
CityFibre Holdings Ltd
15 Bedford Street,
London,
WC2E 9HE

Tel: 0845 293 0774
Web: www.cityfibre.com

Asset Office
CityFibre Holdings Ltd,
Rutherford House,
Birchwood,
Warrington,
WA3 6ZH

Email: asset.team@cityfibre.com

Disclaimer:

Information shown on this plan is for general guidance only. No warranty is made as to its accuracy. This plan must not be solely relied upon in the event of excavation or other works being carried out in the vicinity of Cityfibre plant. No liability of any kind is accepted by Cityfibre, its agents or servants for any error, omission, discrepancy or deviation. This information is valid for the date printed.

Project

Plant Enquiry

Drawing

Existing Plant

Drawn by:

smallworld

Date: 22/06/2022

Drawing No.


CFH_EP_000001

Revision

001

Scale: 1:2500

A4





bitmap_layout select_raster

LEGEND

- EXISTING PLANT
- EXISTING PLANT

bitmap_layout select_raster

Head Office
CityFibre Holdings Ltd
15 Bedford Street,
London,
WC2E 9HE

Asset Office
CityFibre Holdings Ltd,
Rutherford House,
Birchwood,
Warrington,
WA3 6ZH

Tel: 0845 293 0774
Web: www.cityfibre.com

Email: asset.team@cityfibre.com

Disclaimer:

Information shown on this plan is for general guidance only.
No warranty is made as to its accuracy.
This plan must not be solely relied upon in the event of
excavation or other works being carried out in the vicinity
of Cityfibre plant.
No liability of any kind is accepted by Cityfibre, its agents or
servants for any error, omission, discrepancy or
deviation. This information is valid for the date printed.

Project

Plant Enquiry

Drawing

Existing Plant

Drawn by:

smallworld

Date: 22/06/2022

Drawing No.


CFH_EP_000001

Revision

001

Scale: 1:2500

A4



LEGEND

- EXISTING PLANT
- EXISTING PLANT

Head Office
 CityFibre Holdings Ltd
 15 Bedford Street,
 London,
 WC2E 9HE

Asset Office
 CityFibre Holdings Ltd,
 Rutherford House,
 Birchwood,
 Warrington,
 WA3 6ZH

Tel: 0845 293 0774
 Web: www.cityfibre.com

Email: asset.team@cityfibre.com

Disclaimer:

Information shown on this plan is for general guidance only. No warranty is made as to its accuracy. This plan must not be solely relied upon in the event of excavation or other works being carried out in the vicinity of Cityfibre plant. No liability of any kind is accepted by Cityfibre, its agents or servants for any error, omission, discrepancy or deviation. This information is valid for the date printed.

Project

Plant Enquiry

Drawing

Existing Plant

Drawn by:

smallworld

Date: 22/06/2022

Drawing No.

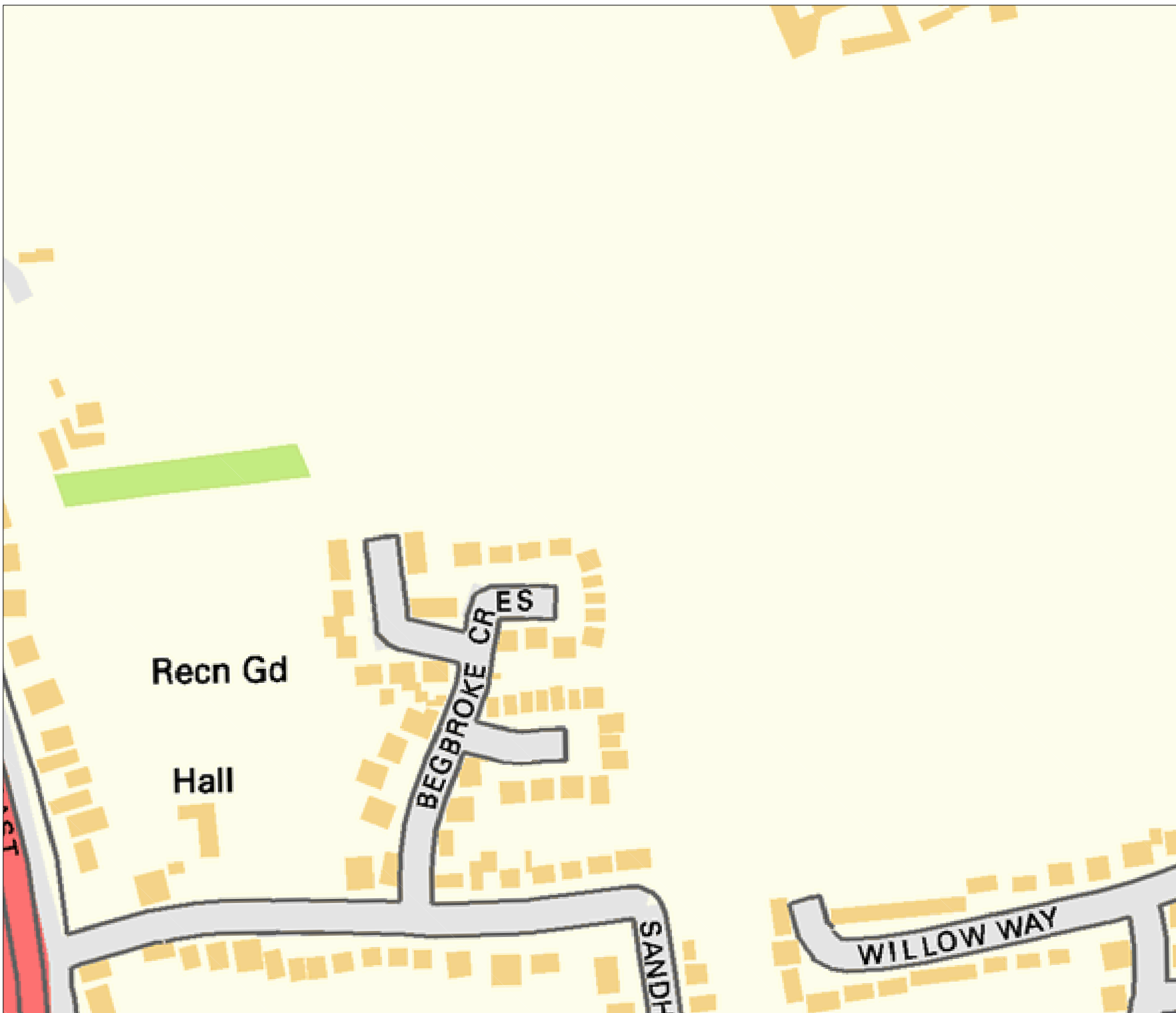

CFH_EP_000001

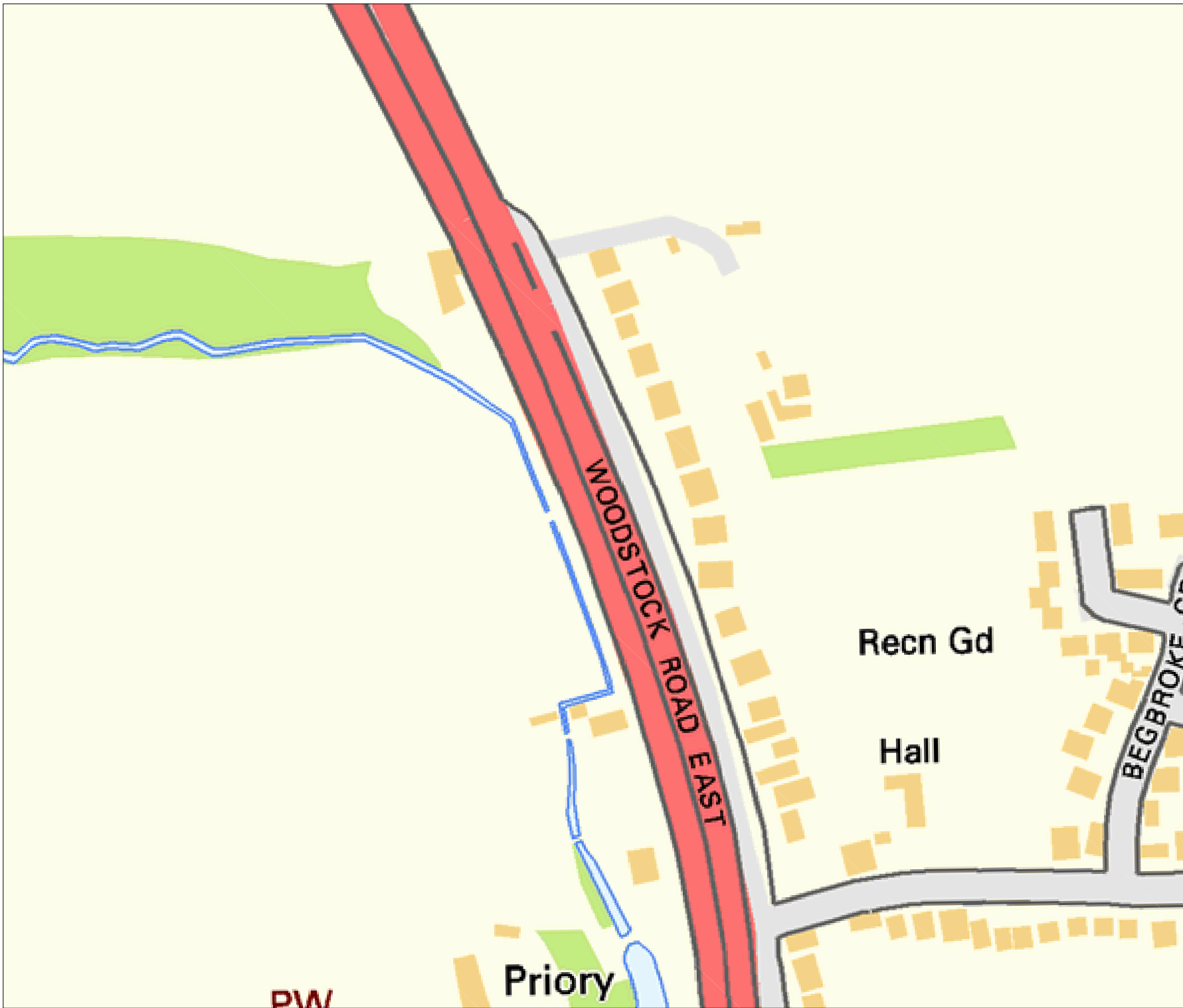
Revision

001

Scale: 1:2500

A4





bitmap_layout select_raster

LEGEND

- EXISTING PLANT
- EXISTING PLANT

bitmap_layout select_raster

Head Office
CityFibre Holdings Ltd
15 Bedford Street,
London,
WC2E 9HE

Tel: 0845 293 0774
Web: www.cityfibre.com

Asset Office
CityFibre Holdings Ltd,
Rutherford House,
Birchwood,
Warrington,
WA3 6ZH

Email: asset.team@cityfibre.com

Disclaimer:

Information shown on this plan is for general guidance only. No warranty is made as to its accuracy. This plan must not be solely relied upon in the event of excavation or other works being carried out in the vicinity of Cityfibre plant. No liability of any kind is accepted by Cityfibre, its agents or servants for any error, omission, discrepancy or deviation. This information is valid for the date printed.

Project

Plant Enquiry

Drawing

Existing Plant

Drawn by:

smallworld

Date: 22/06/2022

Drawing No.


CFH_EP_000001

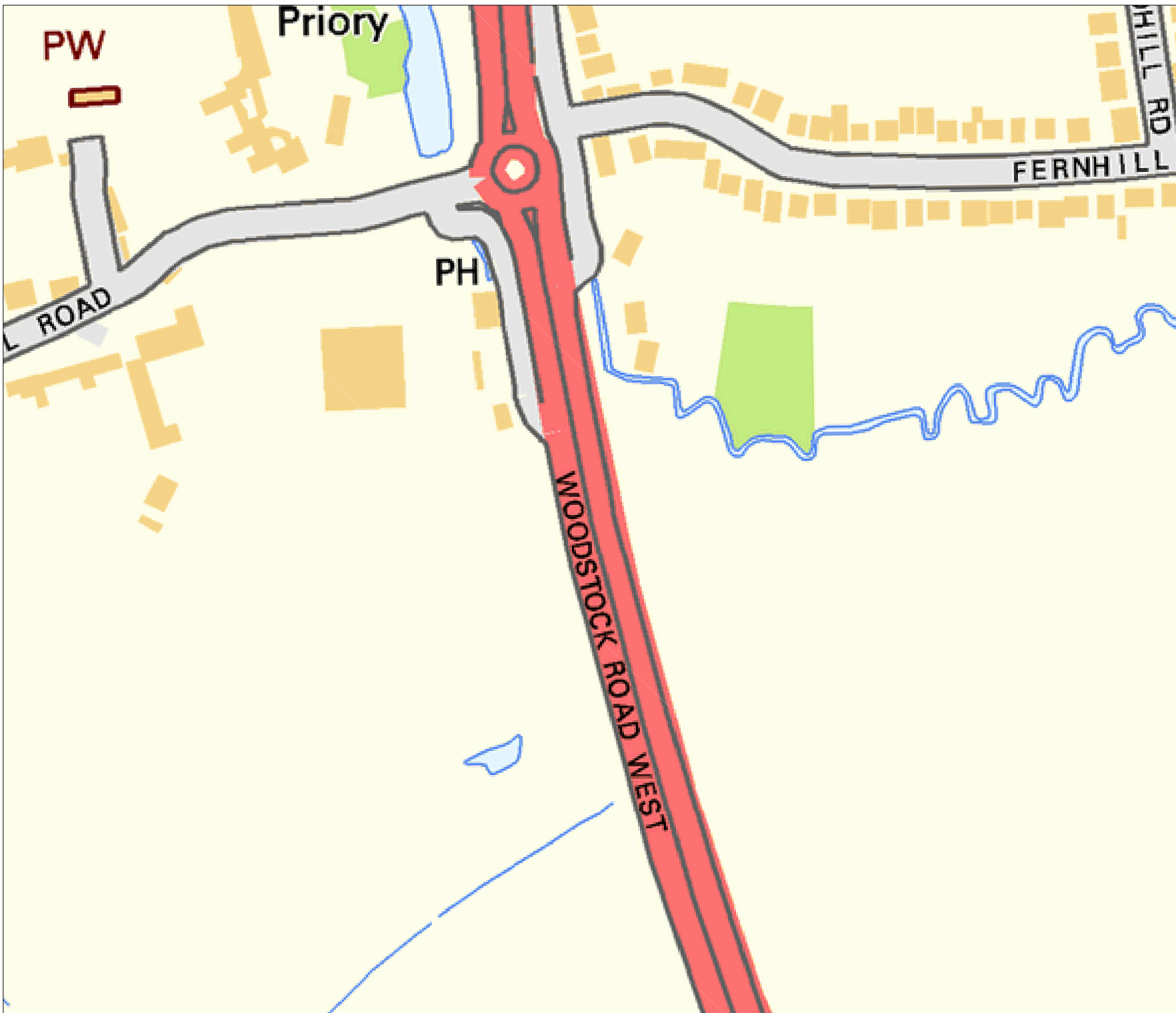
Revision

001

Scale: 1:2500

A4





bitmap_layout select_raster

LEGEND

- EXISTING PLANT
- EXISTING PLANT

bitmap_layout select_raster

| | |
|--|---|
| <p>Head Office CityFibre Holdings Ltd 15 Bedford Street, London, WC2E 9HE</p> <p>Tel: 0845 293 0774 Web: www.cityfibre.com</p> | <p>Asset Office CityFibre Holdings Ltd, Rutherford House, Birchwood, Warrington, WA3 6ZH</p> <p>Email: asset.team@cityfibre.com</p> |
|--|---|

Disclaimer:

Information shown on this plan is for general guidance only. No warranty is made as to its accuracy. This plan must not be solely relied upon in the event of excavation or other works being carried out in the vicinity of Cityfibre plant. No liability of any kind is accepted by Cityfibre, its agents or servants for any error, omission, discrepancy or deviation. This information is valid for the date printed.

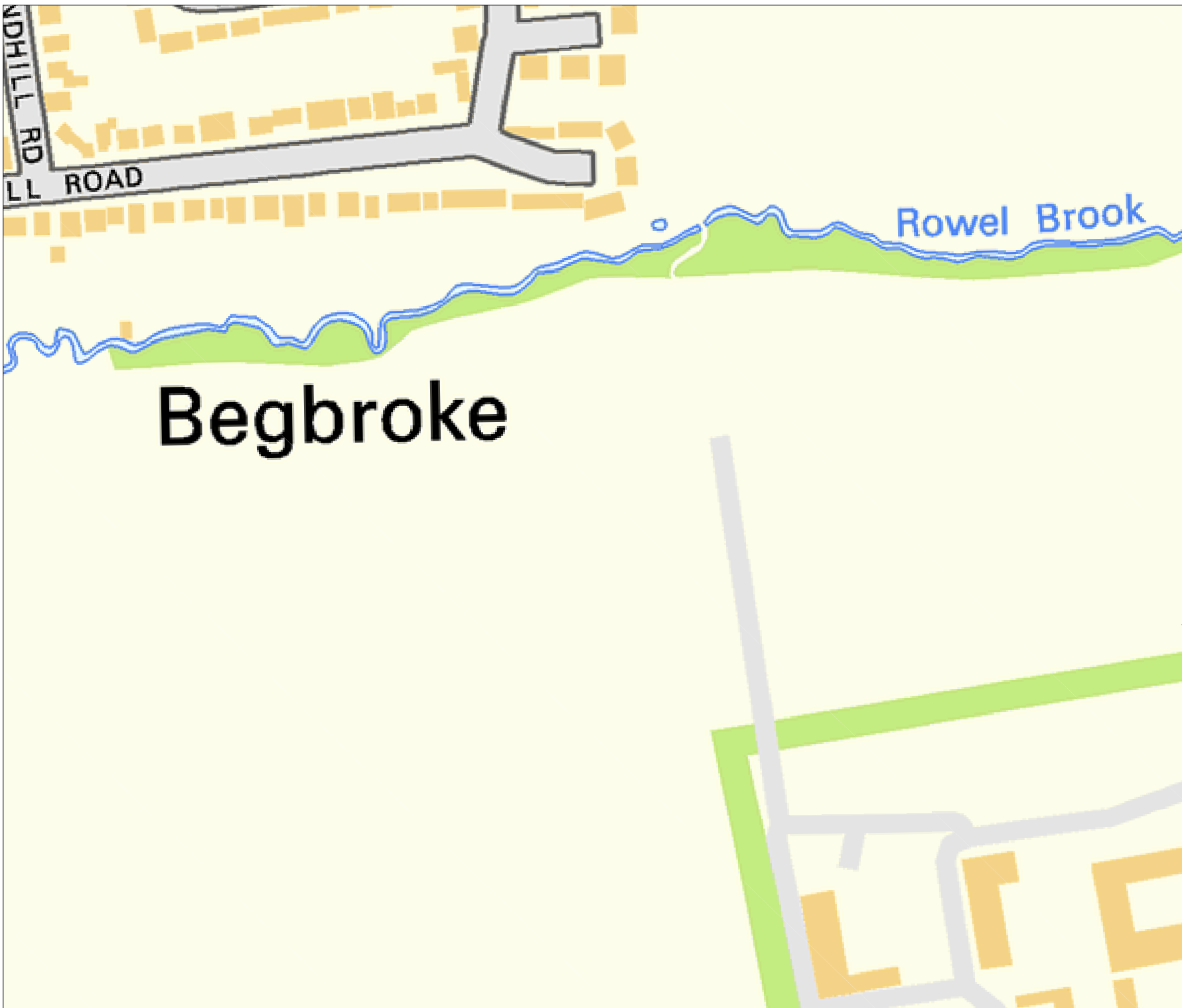
Project
Plant Enquiry

Drawing
Existing Plant

Drawn by:
smallworld Date: 22/06/2022

| | |
|------------------------------|-----------------|
| Drawing No. CFH_EP_000001 | Revision 001 |
|------------------------------|-----------------|

Scale: 1:2500 A4



bitmap_layout select_raster

LEGEND

- EXISTING PLANT
- EXISTING PLANT

bitmap_layout select_raster

| | |
|---|--|
| <p>Head Office CityFibre Holdings Ltd 15 Bedford Street, London, WC2E 9HE Tel: 0845 293 0774 Web: www.cityfibre.com</p> | <p>Asset Office CityFibre Holdings Ltd, Rutherford House, Birchwood, Warrington, WA3 6ZH Email: asset.team@cityfibre.com</p> |
|---|--|

Disclaimer:

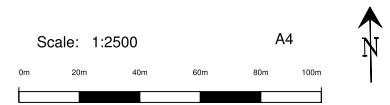
Information shown on this plan is for general guidance only. No warranty is made as to its accuracy. This plan must not be solely relied upon in the event of excavation or other works being carried out in the vicinity of Cityfibre plant. No liability of any kind is accepted by Cityfibre, its agents or servants for any error, omission, discrepancy or deviation. This information is valid for the date printed.

Project
Plant Enquiry

Drawing
Existing Plant

Drawn by:
smallworld Date: 22/06/2022

| | |
|---------------|----------|
| Drawing No. | Revision |
| CFH_EP_000001 | 001 |





bitmap_layout select_raster

LEGEND

- EXISTING PLANT
- EXISTING PLANT

bitmap_layout select_raster

| | |
|---|---|
| <p>Head Office CityFibre Holdings Ltd 15 Bedford Street, London WC2E 9HE</p> <p>Tel: 0845 293 0774 Web: www.cityfibre.com</p> | <p>Asset Office CityFibre Holdings Ltd, Rutherford House, Birchwood, Warrington, WA3 6ZH</p> <p>Email: asset.team@cityfibre.com</p> |
|---|---|

Disclaimer:

Information shown on this plan is for general guidance only. No warranty is made as to its accuracy. This plan must not be solely relied upon in the event of excavation or other works being carried out in the vicinity of Cityfibre plant. No liability of any kind is accepted by Cityfibre, its agents or servants for any error, omission, discrepancy or deviation. This information is valid for the date printed.

Project
Plant Enquiry

Drawing
Existing Plant

Drawn by:
smallworld Date: 22/06/2022

| | |
|------------------------------|-----------------|
| Drawing No. CFH_EP_000001 | Revision 001 |
|------------------------------|-----------------|

Scale: 1:2500 A4



bitmap_layout select_raster

LEGEND

- EXISTING PLANT
- EXISTING PLANT

bitmap_layout select_raster

| | |
|--|--|
| <p>Head Office CityFibre Holdings Ltd 15 Bedford Street, London WC2E 9HE Tel: 0845 293 0774 Web: www.cityfibre.com</p> | <p>Asset Office CityFibre Holdings Ltd, Rutherford House, Birchwood, Warrington, WA3 6ZH Email: asset.team@cityfibre.com</p> |
|--|--|

Disclaimer:

Information shown on this plan is for general guidance only. No warranty is made as to its accuracy. This plan must not be solely relied upon in the event of excavation or other works being carried out in the vicinity of Cityfibre plant. No liability of any kind is accepted by Cityfibre, its agents or servants for any error, omission, discrepancy or deviation. This information is valid for the date printed.

Project
Plant Enquiry

Drawing
Existing Plant

Drawn by:
smallworld Date: 22/06/2022

| | |
|------------------------------|-----------------|
| Drawing No. CFH_EP_000001 | Revision 001 |
|------------------------------|-----------------|

Scale: 1:2500 A4



bitmap_layout select_raster

LEGEND

- EXISTING PLANT
- EXISTING PLANT

bitmap_layout select_raster

Head Office
CityFibre Holdings Ltd
15 Bedford Street,
London,
WC2E 9HE

Tel: 0845 293 0774
Web: www.cityfibre.com

Asset Office
CityFibre Holdings Ltd,
Rutherford House,
Birchwood,
Warrington,
WA3 6ZH

Email: asset.team@cityfibre.com

Disclaimer:

Information shown on this plan is for general guidance only. No warranty is made as to its accuracy. This plan must not be solely relied upon in the event of excavation or other works being carried out in the vicinity of Cityfibre plant. No liability of any kind is accepted by Cityfibre, its agents or servants for any error, omission, discrepancy or deviation. This information is valid for the date printed.

Project

Plant Enquiry

Drawing

Existing Plant

Drawn by:

smallworld

Date: 22/06/2022

Drawing No.


CFH_EP_000001

Revision

001

Scale: 1:2500

A4





bitmap_layout select_raster

LEGEND

- EXISTING PLANT
- EXISTING PLANT

bitmap_layout select_raster

Head Office
CityFibre Holdings Ltd
15 Bedford Street,
London,
WC2E 9HE

Asset Office
CityFibre Holdings Ltd,
Rutherford House,
Birchwood,
Warrington,
WA3 6ZH

Tel: 0845 293 0774
Web: www.cityfibre.com

Email: asset.team@cityfibre.com

Disclaimer:

Information shown on this plan is for general guidance only. No warranty is made as to its accuracy. This plan must not be solely relied upon in the event of excavation or other works being carried out in the vicinity of Cityfibre plant. No liability of any kind is accepted by Cityfibre, its agents or servants for any error, omission, discrepancy or deviation. This information is valid for the date printed.

Project

Plant Enquiry

Drawing

Existing Plant

Drawn by:

smallworld

Date: 22/06/2022

Drawing No.


CFH_EP_000001

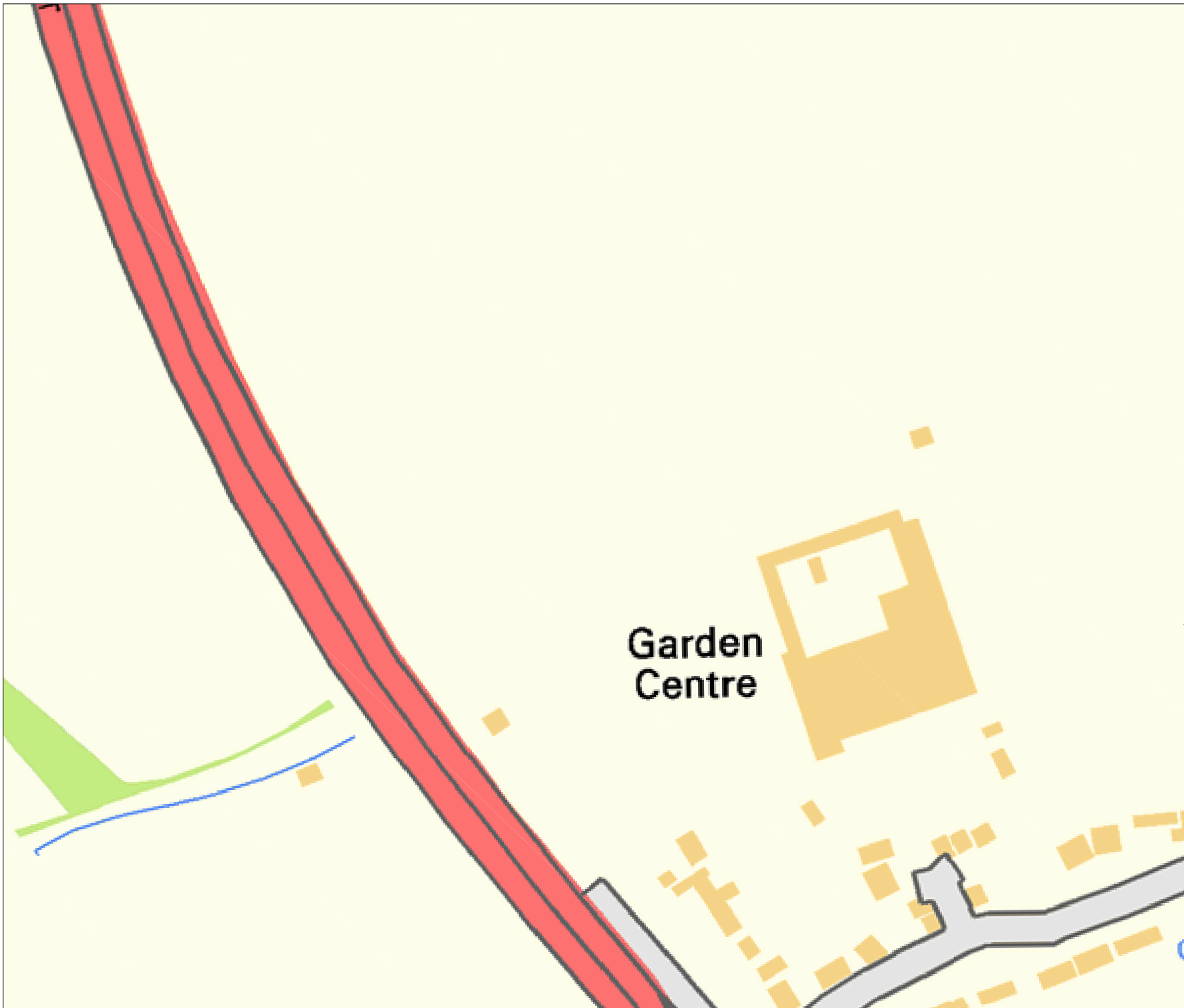
Revision

001

Scale: 1:2500

A4





bitmap_layout select_raster

LEGEND

- EXISTING PLANT
- EXISTING PLANT

bitmap_layout select_raster

| | |
|---|--|
| <p>Head Office CityFibre Holdings Ltd 15 Bedford Street, London, WC2E 9HE Tel: 0845 293 0774 Web: www.cityfibre.com</p> | <p>Asset Office CityFibre Holdings Ltd, Rutherford House, Birchwood, Warrington, WA3 6ZH Email: asset.team@cityfibre.com</p> |
|---|--|

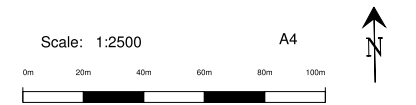
Disclaimer:
Information shown on this plan is for general guidance only. No warranty is made as to its accuracy. This plan must not be solely relied upon in the event of excavation or other works being carried out in the vicinity of Cityfibre plant. No liability of any kind is accepted by Cityfibre, its agents or servants for any error, omission, discrepancy or deviation. This information is valid for the date printed.

Project
Plant Enquiry

Drawing
Existing Plant

Drawn by:
smallworld Date: 22/06/2022

| | |
|---------------|----------|
| Drawing No. | Revision |
| CFH_EP_000001 | 001 |





bitmap_layout select_raster

LEGEND

- EXISTING PLANT
- EXISTING PLANT

bitmap_layout select_raster

Head Office
CityFibre Holdings Ltd
15 Bedford Street,
London,
WC2E 9HE

Asset Office
CityFibre Holdings Ltd,
Rutherford House,
Birchwood,
Warrington,
WA3 6ZH

Tel: 0845 293 0774
Web: www.cityfibre.com

Email: asset.team@cityfibre.com

Disclaimer:

Information shown on this plan is for general guidance only. No warranty is made as to its accuracy. This plan must not be solely relied upon in the event of excavation or other works being carried out in the vicinity of Cityfibre plant. No liability of any kind is accepted by Cityfibre, its agents or servants for any error, omission, discrepancy or deviation. This information is valid for the date printed.

Project

Plant Enquiry

Drawing

Existing Plant

Drawn by:

smallworld

Date: 22/06/2022

Drawing No.


CFH_EP_000001

Revision

001

Scale: 1:2500

A4





bitmap_layout select_raster

LEGEND

- EXISTING PLANT
- EXISTING PLANT

bitmap_layout select_raster

Head Office
CityFibre Holdings Ltd
15 Bedford Street,
London,
WC2E 9HE

Tel: 0845 293 0774
Web: www.cityfibre.com

Asset Office
CityFibre Holdings Ltd,
Rutherford House,
Birchwood,
Warrington,
WA3 6ZH

Email: asset.team@cityfibre.com

Disclaimer:

Information shown on this plan is for general guidance only. No warranty is made as to its accuracy. This plan must not be solely relied upon in the event of excavation or other works being carried out in the vicinity of Cityfibre plant. No liability of any kind is accepted by Cityfibre, its agents or servants for any error, omission, discrepancy or deviation. This information is valid for the date printed.

Project

Plant Enquiry

Drawing

Existing Plant

Drawn by:

smallworld

Date: 22/06/2022

Drawing No.


CFH_EP_000001

Revision

001

Scale: 1:2500

A4





bitmap_layout select_raster

LEGEND

- EXISTING PLANT
- EXISTING PLANT

bitmap_layout select_raster

Head Office
CityFibre Holdings Ltd
15 Bedford Street,
London,
WC2E 9HE

Asset Office
CityFibre Holdings Ltd,
Rutherford House,
Birchwood,
Warrington,
WA3 6ZH

Tel: 0845 293 0774
Web: www.cityfibre.com

Email: asset.team@cityfibre.com

Disclaimer:

Information shown on this plan is for general guidance only. No warranty is made as to its accuracy. This plan must not be solely relied upon in the event of excavation or other works being carried out in the vicinity of Cityfibre plant. No liability of any kind is accepted by Cityfibre, its agents or servants for any error, omission, discrepancy or deviation. This information is valid for the date printed.

Project

Plant Enquiry

Drawing

Existing Plant

Drawn by:

smallworld

Date: 22/06/2022

Drawing No.


CFH_EP_000001

Revision

001

Scale: 1:2500

A4





bitmap_layout select_raster

LEGEND

- EXISTING PLANT
- EXISTING PLANT

bitmap_layout select_raster

Head Office
CityFibre Holdings Ltd
15 Bedford Street,
London,
WC2E 9HE

Tel: 0845 293 0774
Web: www.cityfibre.com

Asset Office
CityFibre Holdings Ltd,
Rutherford House,
Birchwood,
Warrington,
WA3 6ZH

Email: asset.team@cityfibre.com

Disclaimer:

Information shown on this plan is for general guidance only. No warranty is made as to its accuracy. This plan must not be solely relied upon in the event of excavation or other works being carried out in the vicinity of Cityfibre plant. No liability of any kind is accepted by Cityfibre, its agents or servants for any error, omission, discrepancy or deviation. This information is valid for the date printed.

Project

Plant Enquiry

Drawing

Existing Plant

Drawn by:

smallworld

Date: 22/06/2022

Drawing No.


CFH_EP_000001

Revision

001

Scale: 1:2500

A4



LEGEND

- EXISTING PLANT
- EXISTING PLANT

Head Office
 CityFibre Holdings Ltd
 15 Bedford Street,
 London,
 WC2E 9HE

Tel: 0845 293 0774
 Web: www.cityfibre.com

Asset Office
 CityFibre Holdings Ltd,
 Rutherford House,
 Birchwood,
 Warrington,
 WA3 6ZH

Email: asset.team@cityfibre.com

Disclaimer:

Information shown on this plan is for general guidance only. No warranty is made as to its accuracy. This plan must not be solely relied upon in the event of excavation or other works being carried out in the vicinity of Cityfibre plant. No liability of any kind is accepted by Cityfibre, its agents or servants for any error, omission, discrepancy or deviation. This information is valid for the date printed.

Project

Plant Enquiry

Drawing

Existing Plant

Drawn by:

smallworld

Date: 22/06/2022

Drawing No.


CFH_EP_000001

Revision

001

Scale: 1:2500

A4



Sandy Lane Crossing

ON LANE



bitmap_layout select_raster

LEGEND

- EXISTING PLANT
- EXISTING PLANT

bitmap_layout select_raster

Head Office
CityFibre Holdings Ltd
15 Bedford Street,
London,
WC2E 9HE

Asset Office
CityFibre Holdings Ltd,
Rutherford House,
Birchwood,
Warrington,
WA3 6ZH

Tel: 0845 293 0774
Web: www.cityfibre.com

Email: asset.team@cityfibre.com

Disclaimer:

Information shown on this plan is for general guidance only. No warranty is made as to its accuracy. This plan must not be solely relied upon in the event of excavation or other works being carried out in the vicinity of Cityfibre plant. No liability of any kind is accepted by Cityfibre, its agents or servants for any error, omission, discrepancy or deviation. This information is valid for the date printed.

Project

Plant Enquiry

Drawing

Existing Plant

Drawn by:

smallworld

Date: 22/06/2022

Drawing No.


CFH_EP_000001

Revision

001

Scale: 1:2500

A4





bitmap_layout select_raster

LEGEND

- EXISTING PLANT
- EXISTING PLANT

bitmap_layout select_raster

| | |
|---|---|
| <p>Head Office CityFibre Holdings Ltd 15 Bedford Street, London WC2E 9HE</p> <p>Tel: 0845 293 0774 Web: www.cityfibre.com</p> | <p>Asset Office CityFibre Holdings Ltd, Rutherford House, Birchwood, Warrington, WA3 6ZH</p> <p>Email: asset.team@cityfibre.com</p> |
|---|---|

Disclaimer:

Information shown on this plan is for general guidance only. No warranty is made as to its accuracy. This plan must not be solely relied upon in the event of excavation or other works being carried out in the vicinity of Cityfibre plant. No liability of any kind is accepted by Cityfibre, its agents or servants for any error, omission, discrepancy or deviation. This information is valid for the date printed.

Project
Plant Enquiry

Drawing
Existing Plant

Drawn by:
smallworld

Date: 22/06/2022

| | |
|------------------------------|-----------------|
| Drawing No. CFH_EP_000001 | Revision 001 |
|------------------------------|-----------------|





bitmap_layout select_raster

LEGEND

- EXISTING PLANT
- EXISTING PLANT

bitmap_layout select_raster

Head Office
CityFibre Holdings Ltd
15 Bedford Street,
London,
WC2E 9HE

Asset Office
CityFibre Holdings Ltd,
Rutherford House,
Birchwood,
Warrington,
WA3 6ZH

Tel: 0845 293 0774
Web: www.cityfibre.com

Email: asset.team@cityfibre.com

Disclaimer:

Information shown on this plan is for general guidance only. No warranty is made as to its accuracy. This plan must not be solely relied upon in the event of excavation or other works being carried out in the vicinity of Cityfibre plant. No liability of any kind is accepted by Cityfibre, its agents or servants for any error, omission, discrepancy or deviation. This information is valid for the date printed.

Project

Plant Enquiry

Drawing

Existing Plant

Drawn by:

smallworld

Date: 22/06/2022

Drawing No.


CFH_EP_000001

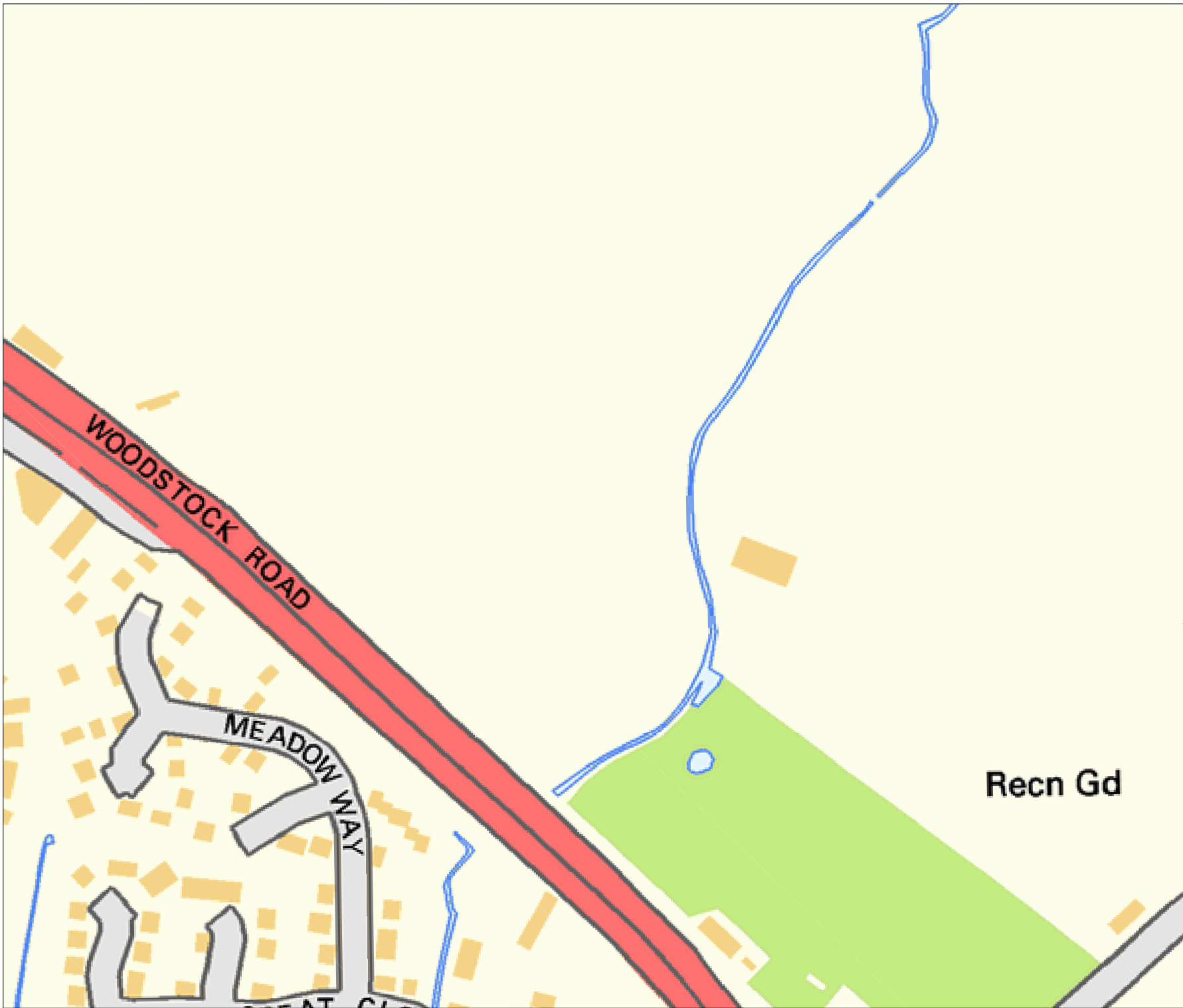
Revision

001

Scale: 1:2500

A4





bitmap_layout select_raster

LEGEND

- EXISTING PLANT
- EXISTING PLANT

bitmap_layout select_raster

Head Office
CityFibre Holdings Ltd
15 Bedford Street,
London,
WC2E 9HE

Tel: 0845 293 0774
Web: www.cityfibre.com

Asset Office
CityFibre Holdings Ltd,
Rutherford House,
Birchwood,
Warrington,
WA3 6ZH

Email: asset.team@cityfibre.com

Disclaimer:

Information shown on this plan is for general guidance only. No warranty is made as to its accuracy. This plan must not be solely relied upon in the event of excavation or other works being carried out in the vicinity of Cityfibre plant. No liability of any kind is accepted by Cityfibre, its agents or servants for any error, omission, discrepancy or deviation. This information is valid for the date printed.

Project

Plant Enquiry

Drawing

Existing Plant

Drawn by:

smallworld

Date: 22/06/2022

Drawing No.


CFH_EP_000001

Revision

001

Scale: 1:2500

A4





bitmap_layout select_raster

LEGEND

- EXISTING PLANT
- EXISTING PLANT

bitmap_layout select_raster

| | |
|--|---|
| <p>Head Office CityFibre Holdings Ltd 15 Bedford Street, London, WC2E 9HE</p> <p>Tel: 0845 293 0774 Web: www.cityfibre.com</p> | <p>Asset Office CityFibre Holdings Ltd, Rutherford House, Birchwood, Warrington, WA3 6ZH</p> <p>Email: asset.team@cityfibre.com</p> |
|--|---|

Disclaimer:

Information shown on this plan is for general guidance only. No warranty is made as to its accuracy. This plan must not be solely relied upon in the event of excavation or other works being carried out in the vicinity of Cityfibre plant. No liability of any kind is accepted by Cityfibre, its agents or servants for any error, omission, discrepancy or deviation. This information is valid for the date printed.

Project
Plant Enquiry

Drawing
Existing Plant

Drawn by:
smallworld Date: 22/06/2022

Drawing No. Revision
CFH_EP_000001 001

Scale: 1:2500 A4



bitmap_layout select_raster

LEGEND

- EXISTING PLANT
- EXISTING PLANT

bitmap_layout select_raster

Head Office
CityFibre Holdings Ltd
15 Bedford Street,
London,
WC2E 9HE

Asset Office
CityFibre Holdings Ltd,
Rutherford House,
Birchwood,
Warrington,
WA3 6ZH

Tel: 0845 293 0774
Web: www.cityfibre.com

Email: asset.team@cityfibre.com

Disclaimer:

Information shown on this plan is for general guidance only.
No warranty is made as to its accuracy.
This plan must not be solely relied upon in the event of
excavation or other works being carried out in the vicinity
of Cityfibre plant.
No liability of any kind is accepted by Cityfibre, its agents or
servants for any error, omission, discrepancy or
deviation. This information is valid for the date printed.

Project

Plant Enquiry

Drawing

Existing Plant

Drawn by:

smallworld

Date: 22/06/2022

Drawing No.


CFH_EP_000001

Revision

001

Scale: 1:2500

A4





bitmap_layout select_raster

LEGEND

- EXISTING PLANT
- EXISTING PLANT

bitmap_layout select_raster

| | |
|---|--|
| <p>Head Office CityFibre Holdings Ltd 15 Bedford Street, London, WC2E 9HE Tel: 0845 293 0774 Web: www.cityfibre.com</p> | <p>Asset Office CityFibre Holdings Ltd, Rutherford House, Birchwood, Warrington, WA3 6ZH Email: asset.team@cityfibre.com</p> |
|---|--|

Disclaimer:

Information shown on this plan is for general guidance only. No warranty is made as to its accuracy. This plan must not be solely relied upon in the event of excavation or other works being carried out in the vicinity of Cityfibre plant. No liability of any kind is accepted by Cityfibre, its agents or servants for any error, omission, discrepancy or deviation. This information is valid for the date printed.

Project
Plant Enquiry

Drawing
Existing Plant

Drawn by:
smallworld Date: 22/06/2022

| | |
|------------------------------|-----------------|
| Drawing No. CFH_EP_000001 | Revision 001 |
|------------------------------|-----------------|

Scale: 1:2500 A4



orth

**King's Canal
Bridge**

bitmap_layout select_raster

LEGEND

- EXISTING PLANT
- EXISTING PLANT

bitmap_layout select_raster

| | |
|---|--|
| <p>Head Office CityFibre Holdings Ltd 15 Bedford Street, London, WC2E 9HE Tel: 0845 293 0774 Web: www.cityfibre.com</p> | <p>Asset Office CityFibre Holdings Ltd, Rutherford House, Birchwood, Warrington, WA3 6ZH Email: asset.team@cityfibre.com</p> |
|---|--|

Disclaimer:

Information shown on this plan is for general guidance only. No warranty is made as to its accuracy. This plan must not be solely relied upon in the event of excavation or other works being carried out in the vicinity of Cityfibre plant. No liability of any kind is accepted by Cityfibre, its agents or servants for any error, omission, discrepancy or deviation. This information is valid for the date printed.

Project
Plant Enquiry

Drawing
Existing Plant

Drawn by:
smallworld **Date:** 22/06/2022

| | |
|-------------------------------------|------------------------|
| Drawing No. CFH_EP_000001 | Revision 001 |
|-------------------------------------|------------------------|

Scale: 1:2500 A4

Francesca Margiotta

From: Plantenquiries <Plantenquiries@instalcom.co.uk>
Sent: 22 June 2022 09:41
To: Francesca Margiotta
Subject: E06-22-4632 RE: Requests:URGENT Ref: 31188FM-GWS Site: Woodstock Road, Yarnton, Oxfordshire, OX5 1PF
Attachments: 31188FM-GWS Woodstock Road, Yarnton, OX5 1PF.pdf; Guide To Excavation.pdf

Dear Sir or Madam,

With reference to your enquiry regarding the above noted location, we enclose the drawings on behalf of Lumen Technologies (formerly CenturyLink Communications UK Limited) indicating the approximate position of services in this area.

If you need access to the railway / underground lines as part of your works could you please contact Peter Walton (peter.walton@lumen.com) for further information about the location of this equipment.

We would draw your attention to the fact that while the position of the plant has been shown as accurately as possible, the information is intended as a general guide only and must not be relied upon in the event of any excavations or other work in the vicinity. **We would remind you that the onus remains on you to determine the exact position for example by a hand excavated trial hole.** Instalcom accepts no liability for claims arising from any inaccuracy, omissions or errors contained herein. If you would like to query the location further, please email us accordingly and we can arrange an in depth survey, which will be charged at a cost. Enclosed is a guide to excavation works around existing plant.

Instalcom responds to plant enquiries for Lumen Technologies (formerly CenturyLink Communications UK Limited, Level 3, GLOBAL CROSSING (UK) LTD, GLOBAL CROSSING PEC and FIBERNET UK LTD and FIBRESPAN LTD) simultaneously and therefore you only need send one copy of a plant enquiry to cover all of these companies.

If you require any further information, please do not hesitate to contact us.

Regards

Plant Enquiries Dept
Instalcom Limited
Borehamwood Ind. Park
Rowley Lane
Borehamwood
WD6 5PZ

Office: +44 (0)208 731 4613




Fax: +44 (0)208 731 4601

Email: plantenquiries@instalcom.co.uk

Web: <http://www.instalcom.co.uk>



Legend

-  CW / FW Cable
-  Fibrespan Cable
-  Rail Cable



SPECIAL REQUIREMENTS IN RELATION TO LUMEN TECHNOLOGIES PLANT

1. In this special requirement, the following terms shall have the meanings assigned to it:-
 - a. "Company" means Lumen Technologies.
 - b. "Company Representative" means the staff of Lumen Technologies or its Authorized Representatives and Agents.
 - c. "Apparatus" means all surface or sub-surface equipment and plant including any associated cabling and/or ducting owned leased or rented by Lumen Technologies.
2. Before commencing any work or moving heavy plant or equipment over any portion of the site, the contractor shall confirm details of the Apparatus, owned, leased or rented by the Company, within the site with the Company Representative, who can be contacted at the following point: -

Instalcom Limited
Borehamwood Industrial Park
Rowley Lane
Borehamwood
Hertfordshire
WD6 5PZ
Tel: 0208 731 4600
Fax: 0208 731 4601
E-mail: plantenquiries@instalcom.co.uk

3. Where such details show that the works or the movement of plant or equipment may endanger the Apparatus of the Company the Contractor must give the Company Representative at least 7 days written notice of the date on which it is intended to commence such works of the movement of plant and equipment in order that the presence of any sub-surface apparatus can be indicated by markers to be supplied by the Company and placed by the Contractor under the supervision of a Company Representative. The Contractor shall ensure that all Company Apparatus, particularly surface running cabling is adequately protected from damage and such protective measures shall be approved by the Company Representative.
4. In the event of a Company marker being disturbed for any reason, it shall not be replaced other than in the exact position of its former depth unless the repositioning is carried out at the direction and under the supervision of a Company Representative.
5. The Contractor shall take particular care in relation to the protection of Company Apparatus, where such Apparatus includes the presence within the site of optical fibre cabling. The contractor should particularly note that the damage to such Apparatus is extremely disruptive to the Company network and costly to reinstate. The Contractor shall make every effort to avoid the disturbance of Company Apparatus more than is absolutely necessary for the completion of the works in accordance with the contract.

6. When excavating around, moving or backfilling around Company Apparatus, the Company Representative shall be given adequate notice, which shall not be less than 3 days, of the contractor's intentions in order that he may supervise the works. The Contractor should note that the normal depth of cover for Company Apparatus and ducts are as follows: -
 - a. Carriageways 600mm
 - b. Footways 350mm
 - c. Verges 450mm

These minimum depths of cover should be maintained wherever possible.

Where the minimum depths of cover cannot be maintained, the Contractor shall carry out the instructions of the Company Representative for the protection of Company Apparatus.

Where cables are not in duct and the required depth of cover cannot be maintained, such cables as are affected shall be enclosed and protected in UPVC duct or equivalent materials as supplied by the Company and by the method directed by the Company Representative.

With regard to excavation in the vicinity of Company Apparatus the Contractor should have particular regard to the possibility of reduced cover and the encountering of such Company Apparatus at depths of cover less than that given at **a, b and c above**.

7. All excavation adjacent to Company Apparatus is to be carried out by hand until the exact extent and/or location of Company Apparatus is known. Mechanical borers and/or excavators shall not be used within 1.0m of Company Apparatus without the supervisory presence of a Company Representative, to prevent any movement of Company Apparatus during excavations, complete shuttering shall be used as directed by the Company Representative if:-
 - a. Excavation is deeper than the depth of cover of adjacent Company Apparatus.
 - b. Excavation is within 1.0m of Company Apparatus in stable ground.
 - c. Excavation is within 5.0m of Company Apparatus in unstable ground.

If for the completion of the works, the Contractor intends using any of the following: -

- a. Pile driving equipment within 10.0m of Company Apparatus.
- b. Explosives within 20.0m of Company Apparatus.
- c. Laser equipment within 10.0m of Company Apparatus.

The Contractor shall advise the Company Representative, giving at least 7 working days written notice in order that any special protective measure for the Company Apparatus affected may be arranged.

8. All Company manhole, joint box and /or other access points and chambers within the site shall be kept clear and unobstructed. Access for vehicles, winches, cable drums and/or further equipment required by the Company for the maintenance of its Apparatus, must be maintained at all reasonable times. The Contractor should particularly note that footway type jointing chambers are not specified for carriageway loadings and will need to be adequately protected and/or demolished and rebuilt under the supervision of a Company Representative where such chambers are likely to be placed at risk, either temporarily or permanently, from the movement of plant and/or equipment on the site.

9. The covers to Company chambers and/or Apparatus shall only be lifted by means of appropriate keys obtained from the Company Representative and under the direct supervision of the Company Representative. No employee of the Contractor or of any sub-contractor employed by the Contractor shall enter any chamber and/or Apparatus of the Company unless under the supervision of the Company Representative and in any case not before the mandatory gas check has been carried out in the presence of the Company Representative and such checks have shown it to be safe to enter the chamber and/or Apparatus of the Company.

The Company Representatives shall be given reasonable access to all Company Apparatus and chambers when required.

10. In the event of any damage whatsoever to Company Apparatus, the Contractor shall immediately inform the Company Representative and report the occurrence immediately by contacting the Company as follows:-

Telephone:-

0208 731 4600
Mon-Fri Office Hours (Instalcom Head Office)

0845 330 8615
Out of Office Hours / Weekends

11. The above requirements do not relieve the Contractor of any of his obligations under the Contract.

The accuracy of information on the plans cannot be guaranteed and no liability can be accepted for errors or omissions.

Damage to Communications Plant is Expensive – Please Take Care.

Francesca Margiotta

From: MBNLplantenquiries <mbnl.plant.enquiries@turntown.com>
Sent: 22 June 2022 11:14
To: Francesca Margiotta
Subject: RE: Requests:URGENT Ref: 31188FM-GWS Site: Woodstock Road, Yarnton, Oxfordshire, OX5 1PF

Confidential - External



Dear Sir/Madam

Turner & Townsend Project Management are appointed on behalf of MBNL to conduct Plant (apparatus) Searches in accordance with the relevant NRSWA Act 1991- Diversionary Works legislation. These searches considered plant belonging to EE (T-Mobile and Orange sites) and the HG3 mobile telecommunication networks.

MBNL do have plant in or near to the area of development please see below.

However, further details of the proposed development are needed to ascertain if works will affect either the plant or its coverage. Please keep us up to date with any future developments using the contact details below.

Kind Regards

MBNL SHQE Team

t: 0121 262 3663 |



Health & Safety Team of the Year 2019

Francesca Margiotta

From: NRSWA <nrswa.nrswa@sky.uk>
Sent: 22 June 2022 22:04
To: Francesca Margiotta
Subject: Requests:URGENT Ref: 31188FM-GWS Site: Woodstock Road, Yarnton, Oxfordshire, OX5 1PF



Thank you for your enquiry.

Please be advised that Sky Telecommunications Services Ltd will not be affected by your proposal.

Best endeavours have been made to ensure accuracy, however if you require further information, please contact us by email at nrswa@sky.uk.

Regards



NRSWA Department
Sky UK – Technology - Operations

 nrswa@sky.uk  +44 2070323234

~ Sukh

From: Francesca Margiotta <FMargiotta@groundwise.com>
Sent: 22 June 2022 09:25
To: osm.enquiries@atkinsglobal.com; plantenquiries@instalcom.co.uk; osp-team@uk.verizonbusiness.com; plantenquiries@catelecomuk.com; OPBuriedServicesEnquiries@networkrail.co.uk; plantenquiries@trafficmaster.co.uk; assetrecords@utilityassets.co.uk; NRSWA <nrswa.nrswa@sky.uk>; mbnlplantenquiries@turntown.com; enquiries@eclipsepower.co.uk; assetenquiries@energyassetsnetworks.co.uk; lenl@leeputilities.co.uk; osm.enquiries@atkinsglobal.com; plantenquiries@instalcom.co.uk; osp-team@uk.verizonbusiness.com; plantenquiries@catelecomuk.com; OPBuriedServicesEnquiries@networkrail.co.uk; plantenquiries@trafficmaster.co.uk; assetrecords@utilityassets.co.uk; NRSWA <nrswa.nrswa@sky.uk>; mbnlplantenquiries@turntown.com; enquiries@eclipsepower.co.uk; assetenquiries@energyassetsnetworks.co.uk; lenl@leeputilities.co.uk
Subject: [EXTERNAL] Requests:URGENT Ref: 31188FM-GWS Site: Woodstock Road, Yarnton, Oxfordshire, OX5 1PF

Francesca Margiotta

From: UK OSP-Team <osp-team@intl.verizon.com>
Sent: 22 June 2022 20:12
To: Francesca Margiotta
Cc: UK OSP-Team
Subject: RE: Requests:URGENT Ref: 31188FM-GWS Site: Woodstock Road, Yarnton, Oxfordshire, OX5 1PF

Dear Sir/Madam

Verizon is a licensed Statutory Undertaker.

We have reviewed your plans and have determined that Verizon (Formally known as MCI WorldCom, MFS) has no apparatus in the areas concerned.

If you have any further queries please do not hesitate to get in touch.

Yours faithfully

Plant Protection Officer (GB) Email osp-team@uk.verizon.com

From: Francesca Margiotta [mailto:FMargiotta@groundwise.com]

Sent: 22 June 2022 09:25

To: osm.enquiries@atkinglobal.com; plantenquiries@instalcom.co.uk; UK OSP-Team <osp-team@intl.verizon.com>; plantenquiries@catelecomuk.com; OPBuriedServicesEnquiries@networkrail.co.uk; plantenquiries@trafficmaster.co.uk; assetrecords@utilityassets.co.uk; NRSWA@sky.uk; mbnlplantenquiries@turntown.com; enquiries@eclipsepower.co.uk; assetenquiries@energyassetsnetworks.co.uk; lenl@leeputilities.co.uk; osm.enquiries@atkinglobal.com; plantenquiries@instalcom.co.uk; UK OSP-Team <osp-team@intl.verizon.com>; plantenquiries@catelecomuk.com; OPBuriedServicesEnquiries@networkrail.co.uk; plantenquiries@trafficmaster.co.uk; assetrecords@utilityassets.co.uk; NRSWA@sky.uk; mbnlplantenquiries@turntown.com; enquiries@eclipsepower.co.uk; assetenquiries@energyassetsnetworks.co.uk; lenl@leeputilities.co.uk

Subject: Requests:URGENT Ref: 31188FM-GWS Site: Woodstock Road, Yarnton, Oxfordshire, OX5 1PF

Ref: 31188FM-GWS

Site: Woodstock Road, Yarnton, Oxfordshire, OX5 1PF

Easting/Northing: 447850,213550

Requests: URGENT – PLEASE REPLY ASAP

For your reference, we have provided a site plan. Please use both the grid reference/postcode & site plan when responding to our requests.

We are doing research on the above site for a client and would be grateful if you could confirm whether the above operators have any cabling or apparatus in the immediate vicinity. Should there be anything detected in the vicinity



Important information - please read The purpose of this plan is to identify Virgin Media apparatus. We have tried to make it as accurate as possible but we cannot warrant its accuracy. Its address, we caution that within Virgin Media apparatus there may be instances where there are multiple cover cables laid down. Therefore, you must not rely solely on this plan if you are carrying out any excavation or other works in the vicinity of Virgin Media apparatus. The actual location of all apparatus is subject to change without notice and is not guaranteed. We do not warrant any responsibility for any omissions or inaccuracies in the plan or for any loss or damage caused or arising from the use of or reliance on this plan. This plan is provided by Virgin Media Limited (c) Crown copyright and database rights 2022 Ordnance Survey 100019209

| Duct / Trench | Chamber / Pole | Cabinet |
|---------------|----------------|---------|
| | | |

| |
|---------|
| 31188 1 |
|---------|



| |
|---------------------|
| mail@groundwise.com |
|---------------------|