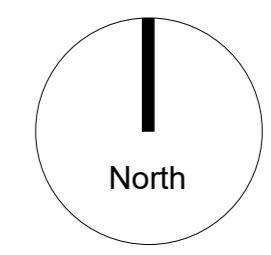
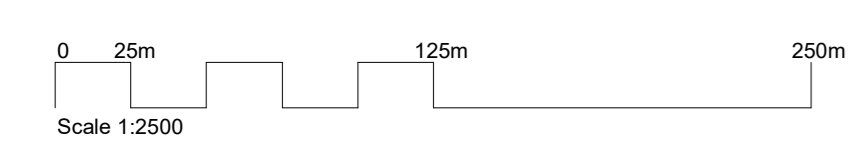
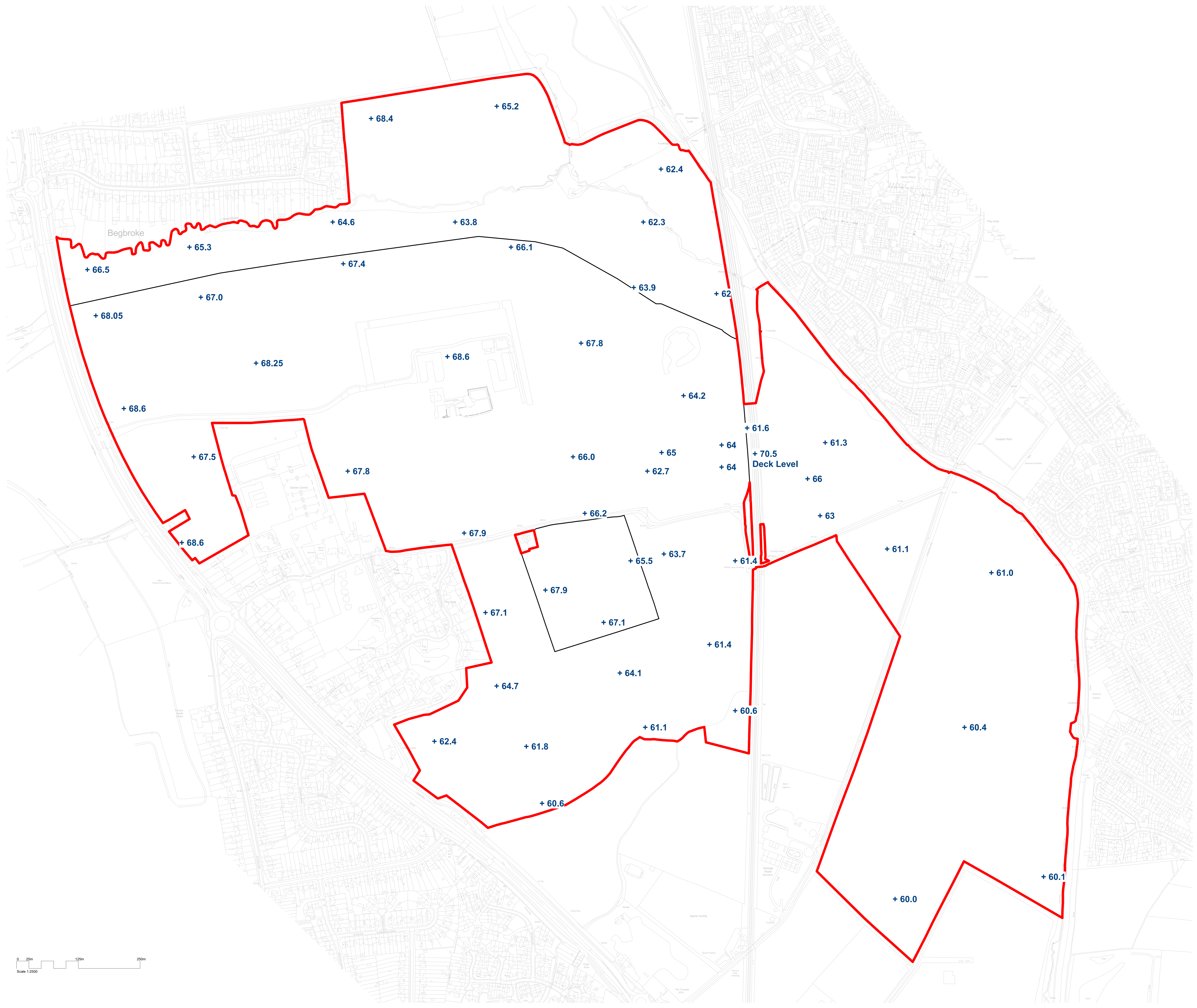


Copyright Hawkins Brown Architects
 No implied licence exists. This drawing should not be used to calculate areas for the purposes of valuation. Do not scale this drawing. All dimensions to be checked on the site by the contractor and such dimensions to be their responsibility. All work must comply with relevant British Standards and Building Regulations requirements. Drawing errors and omissions to be reported to the architect. To be read in conjunction with Architect's specification and other consultant information.

Rev	Description	Date
P1	Issued for legal review	06/07/23



Key
 — Planning application boundary
 +XX.X Proposed Level
 Note: A Limit of Deviation of +/- 500mm should be applied to all proposed levels, to be confirmed at detailed stages of design.

159 St John Street
 London EC1V 4GJ
 hawkinsbrown.com

**Hawkins
 Brown**

Project
 Begbroke Innovation District
 Begbroke Hill
 Begbroke OX5 1PF

Drawing
 Illustrative Proposed Site Levels Plan

Scale @
 As indicated

Date
 06/07/23

Drawn By
 TS

Checked By
 DG

Job Number
 210324

Status
 S5

Purpose of Issue
 Illustrative

Drawing No.
 BEG-HBA-SW-ZZ-DR-A-080106

Rev
 P1