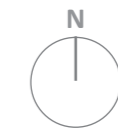
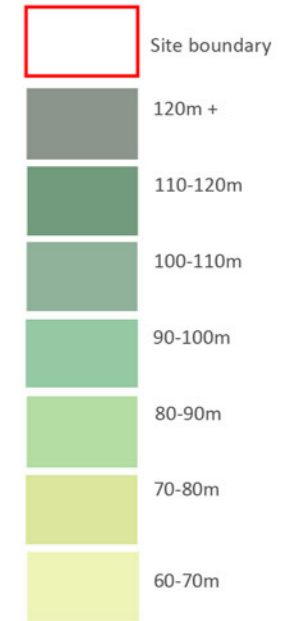


Key:



0 0.25 0.5 1 km
1:25,000

re-form
landscape architecture

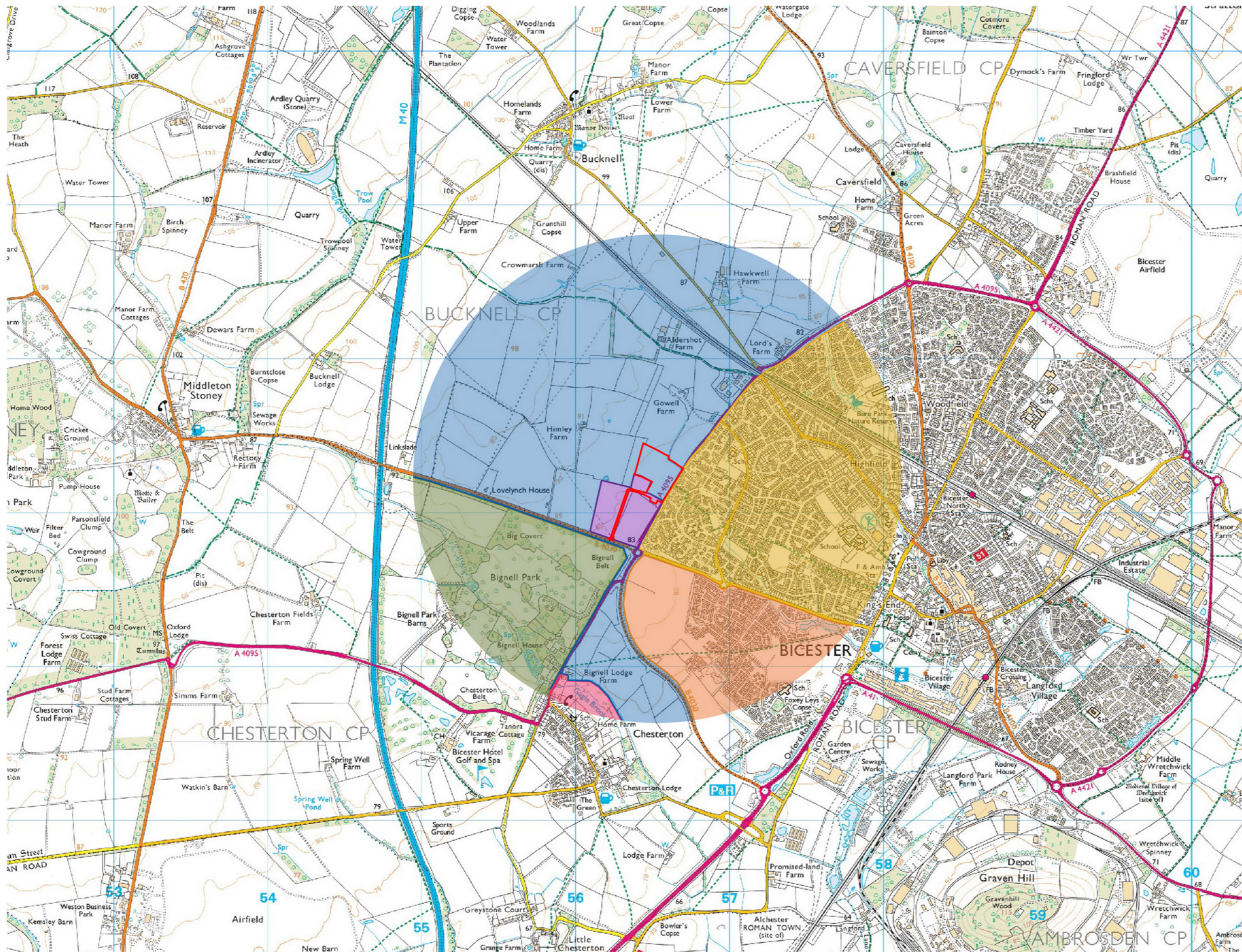
Project:
Axis J9 Phase 3, Bicester

Client:
Albion Land

Figure:
1.5 Landform

Sheet size: A3	Scale: 1:25,000	Revision: P01
Drawn by: PL	Checked by: PL	Approved by: -

Notes:
OS Licence
©Crown Copyright Ordnance Survey.
Licence no.: 100041041
Date, ID: Tuesday, 20th July, 2021



Key:

- Site boundary
- Estate parkland
- Suburban residential
- Chesterton village
- Farmland
- Employment site
- Emerging suburban residential



0 0.25 0.5 1 km
1:25,000

re-form

landscape architecture

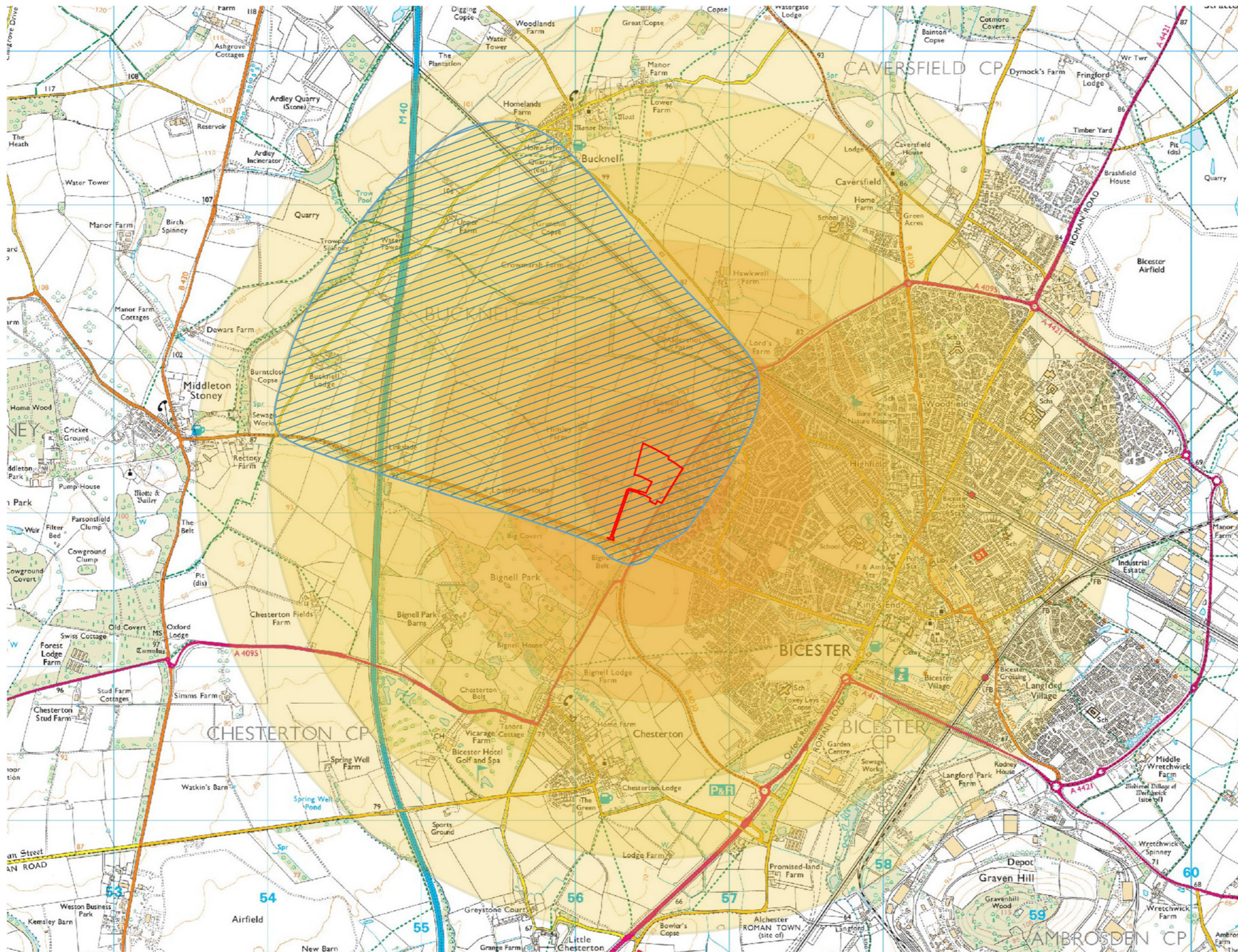
Project:
Axis J9 Phase 3, Bicester

Client:
Albion Land

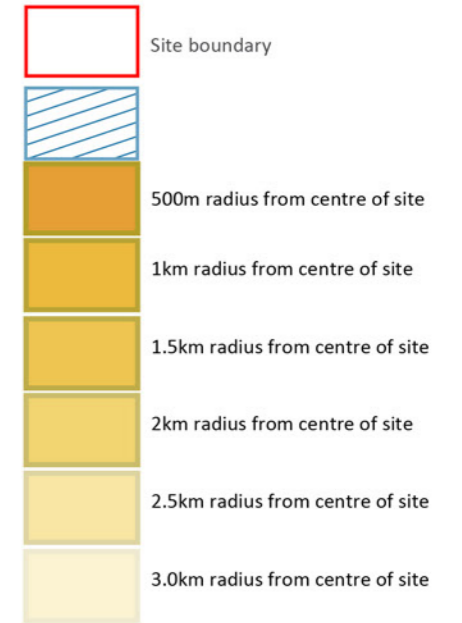
Figure:
1.6 Landscape character areas

Sheet size: A3	Scale: 1:25,000	Revision: P02
Drawn by: PL	Checked by: PL	Approved by: -

Notes:
OS Licence
©Crown Copyright Ordnance Survey.
Licence no.: 100041041
Date, ID: Tuesday, 20th July, 2021



Key:



0 0.25 0.5 1 km
1:25,000

re-form

landscape architecture

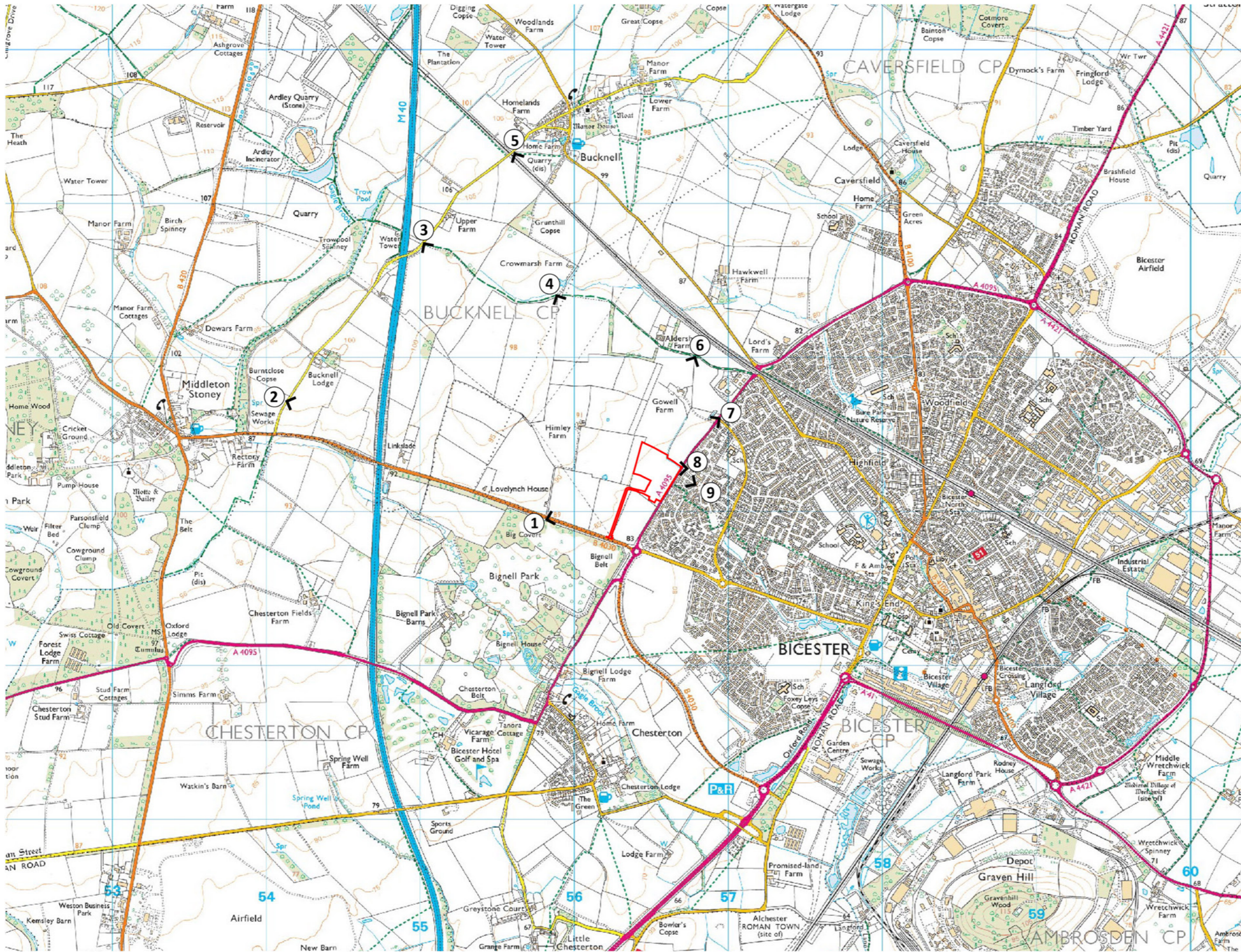
Project:
Axis J9 Phase 3, Bicester

Client:
Albion Land

Figure:
1.7 Visual envelope

Sheet size: A3	Scale: 1:25,000	Revision: P01
Drawn by: PL	Checked by: PL	Approved by: -

Notes:
OS Licence
©Crown Copyright Ordnance Survey.
Licence no.: 100041041
Date, ID: Tuesday, 20th July, 2021



Key:

- Site boundary
- 2 Viewpoints



0 0.25 0.5 1 km
1:25,000

re-form

landscape architecture

Project:
Axis J9 Phase 3, Bicester

Client:
Albion Land

Figure:
1.8 Viewpoints for visual assessment

Sheet size: A3	Scale: 1:25,000	Revision: P01
Drawn by: PL	Checked by: PL	Approved by: -

Notes:
OS Licence
©Crown Copyright Ordnance Survey.
Licence no.: 100041041
Date, ID: Tuesday, 20th July, 2021

Tower Works
Globe Road
Leeds
LS11 5QG

T 0113 2454695
E info@re-formlandscape.com

www.re-formlandscape.com

re-form
landscape architecture