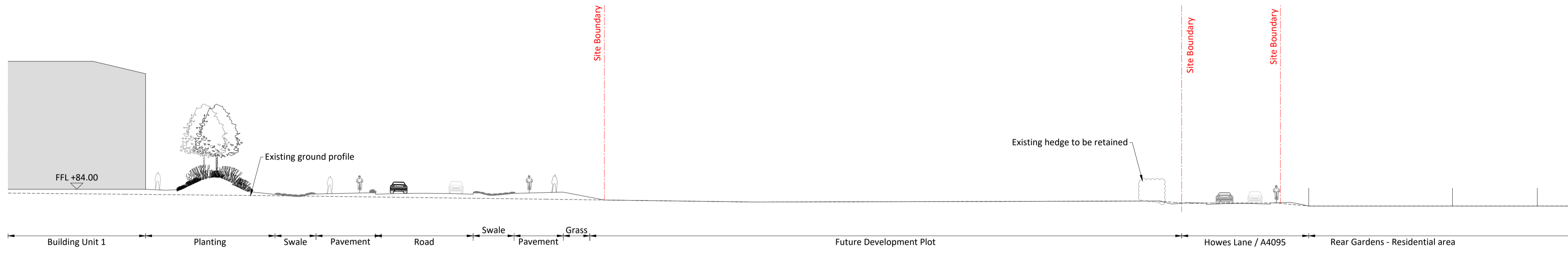
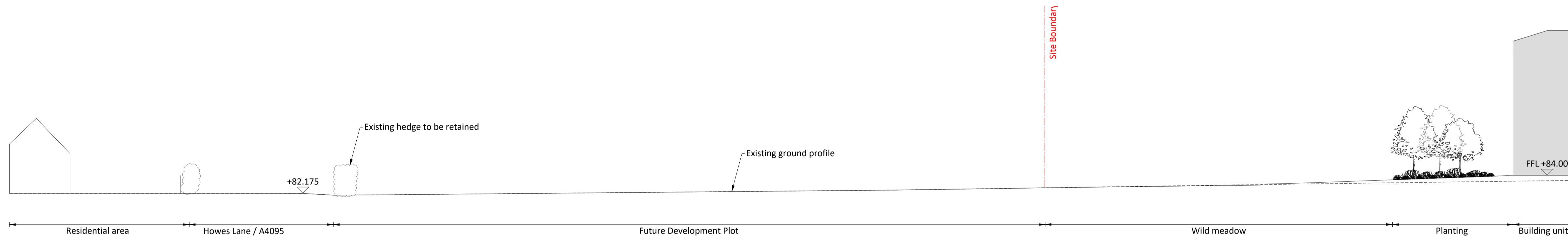


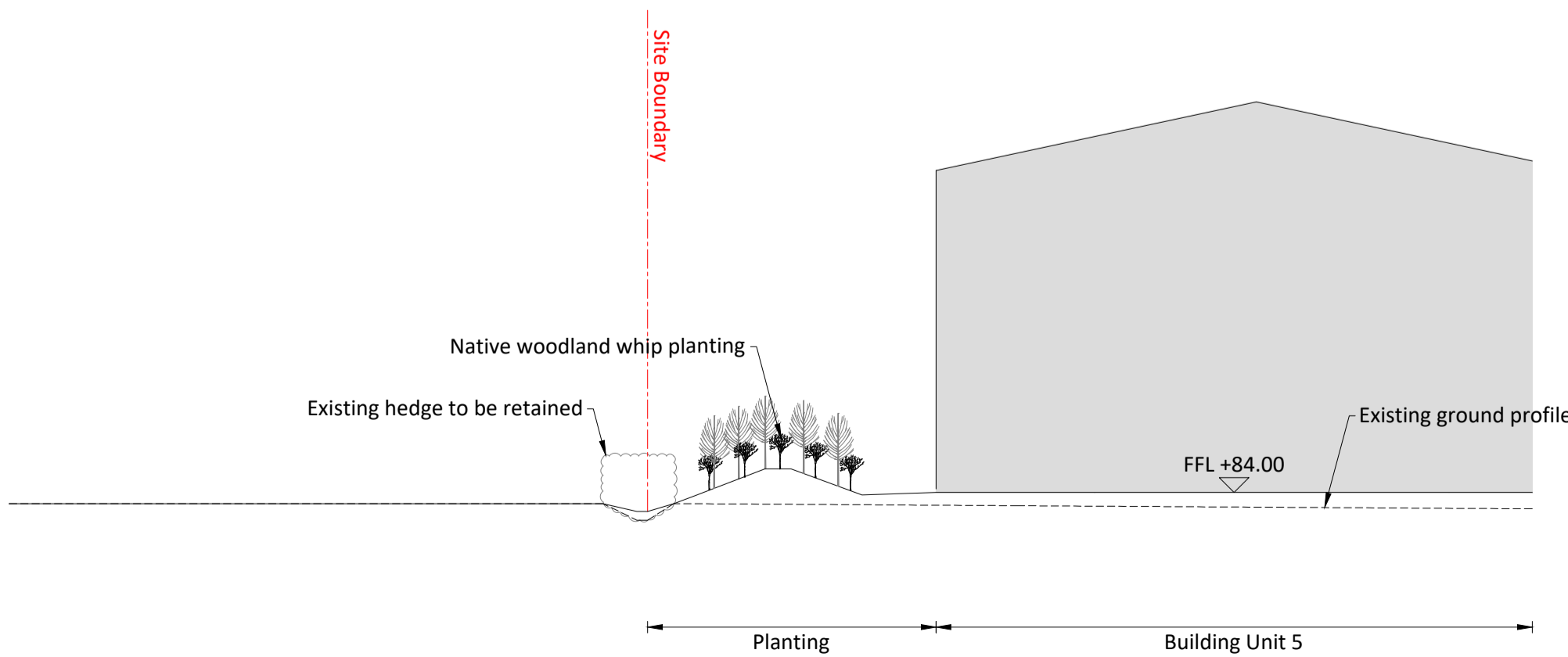
0002 01 Section AA looking north cutting through the swales 1:250



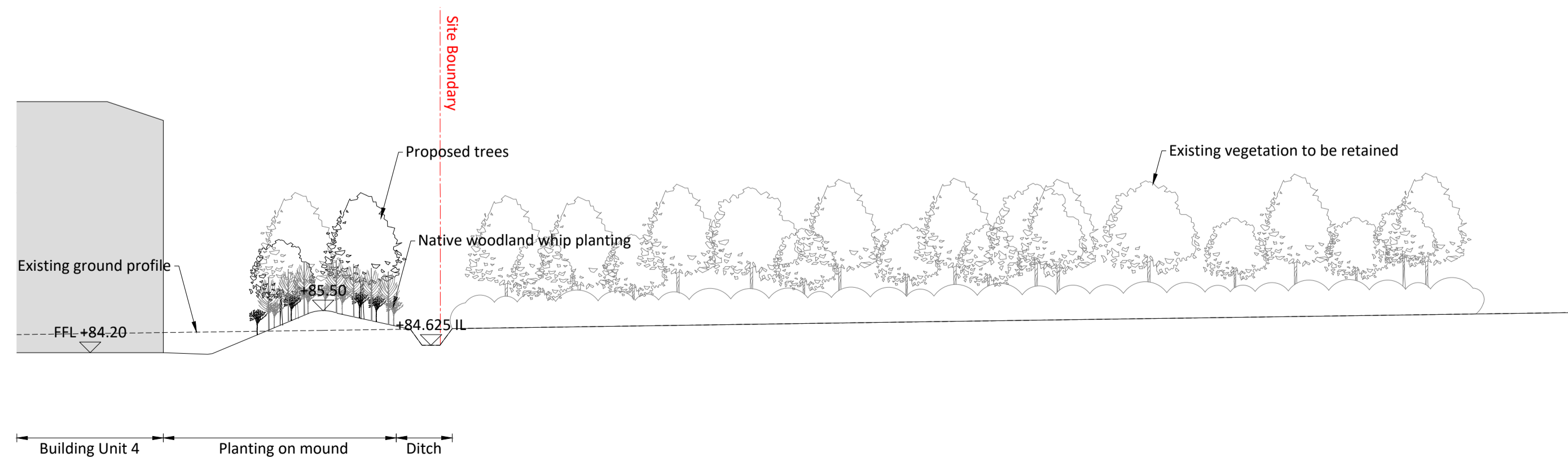
0002 02 Section BB looking north cutting through Unit 1 1:250



0002 03 Section CC looking south 1:250

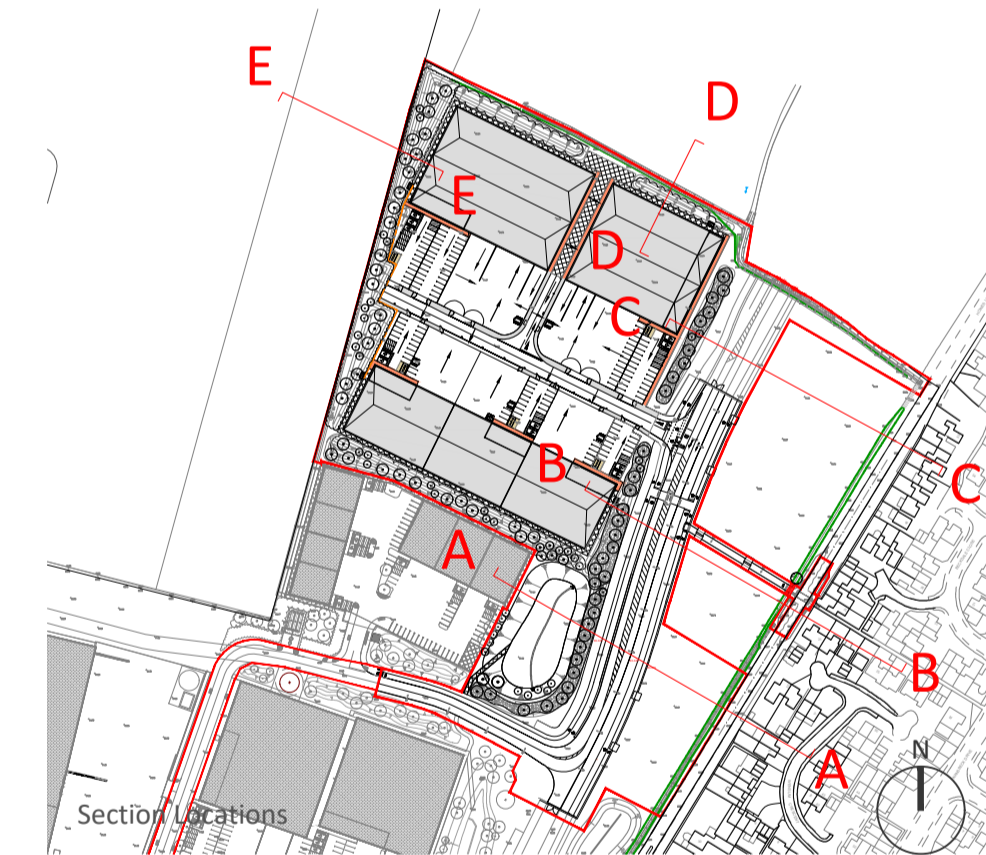


0002 04 Section DD looking east on the northern edge of the site 1:250



0002 05 Section EE looking south cutting through the western edge of the site 1:250

- Notes**
- All dimensions in mm, unless otherwise stated.
 - Scaling from drawing if printed incorrectly may lead to errors.
 - All information outside red line boundary shown for contextual purpose only.
 - All hatch patterns are indicative only unless stated otherwise.
 - This drawing is to be read in conjunction with the following re-form landscape architecture documentation:
 - 0897-RFM-XX-00-DR-L-0004-Detailed Planting Plan
 - 0897-RFM-XX-00-DR-L-0005-Tree Retention and Protection Plan
 - 0897-RFM-XX-00-DR-L-0006-Planting Schedule
 - 0897-RFM-XX-00-DR-L-0007-Typical Planting Details
 - AND all relevant documentation from the design team
 - Levels information on this drawing illustrates the design intent. The contractor is to check and verify all levels and dimensions against site survey information.
 - Any discrepancies in the design information are to be brought to the attention of re-form landscape architecture, in writing, prior to commencement of construction works.



Scale: 0m, 5m, 10m, 20m

Date	Description of revision	Drawn by	Checked by	Approved by	Revision
21.06.23	Updated proposed land profiled around swale	MD	PL	GD	P06

re-form
landscape architecture

Tower Works, Globe Road,
Leeds LS11 5QG
T: +44 (0)113 245 4695
E: info@re-formlandscape.com
W: re-formlandscape.com

Project
AXIS J9, BICESTER
RF21-897

Client
ALBION LAND
Document title
LANDSCAPE SECTIONS

Paper size A1	Scale 1:250
Status FOR INFORMATION	S2
Drawing number 0897-RFM-XX-00-DR-L-0002	Revision P06

© re-form landscape architecture