

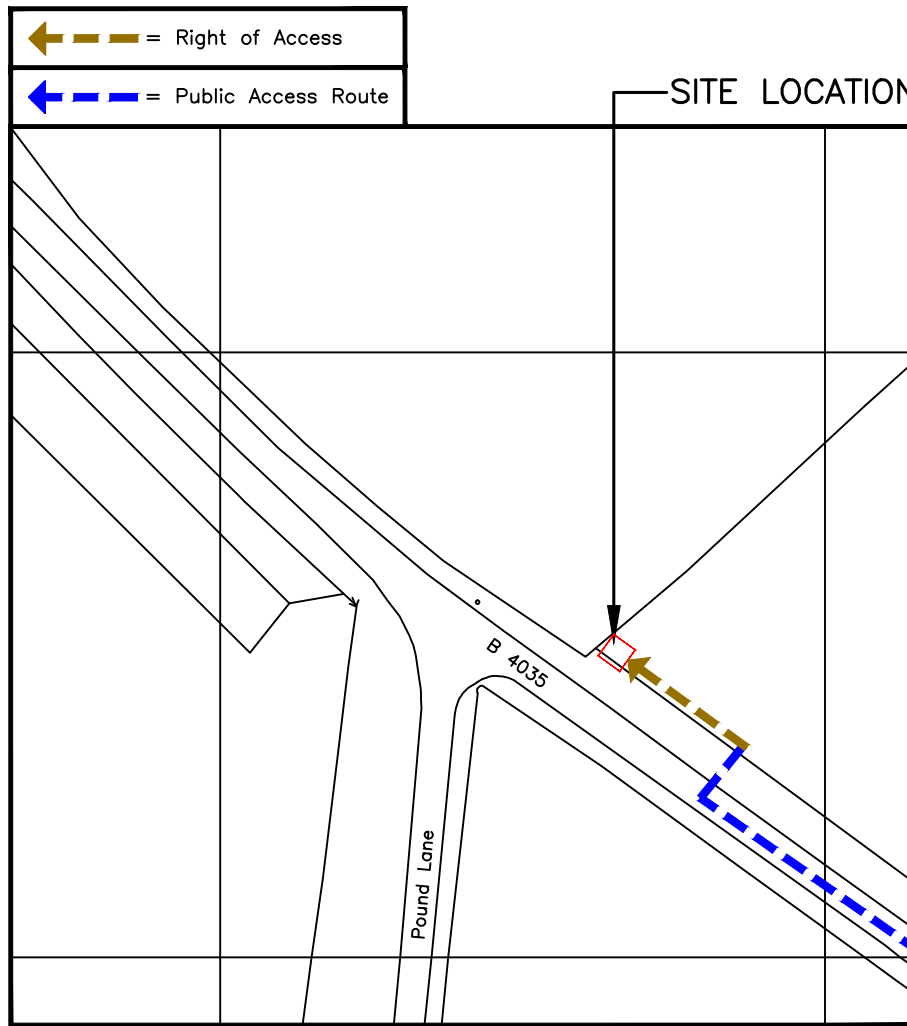
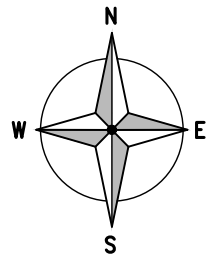
SITE LOCATION
(Scale 1:50000)

Ordnance Survey map extract based upon Landranger map series with the permission of the controller of Her Majesty's Stationery Office Licence No. 100062762 Crown copyright.



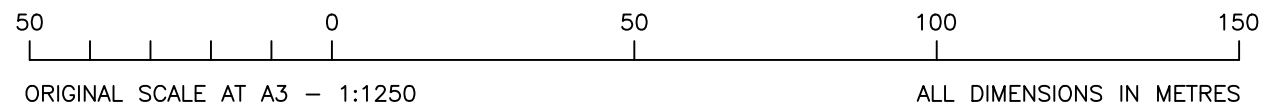
SITE PHOTOGRAPH

The drawings comply with VMO2 & VF Non-Standard ICNIRP guidelines. Designed in accordance with Cornerstone documents: SDN0013



DETAILED SITE LOCATION
(Scale 1:1250)

Based upon Ordnance Survey map extract with the permission of the Controller of Her Majesty's Stationery Office. Crown copyright. Licence No. 100062762



ORIGINAL SCALE AT A3 - 1:1250

ALL DIMENSIONS IN METRES

ALL DIMENSIONS ARE IN mm UNLESS NOTED OTHERWISE

N.G.R | E: 435470 N: 239064

DIRECTIONS TO SITE: FROM BANBURY TAKE THE B4035 TOWARDS SIBFORD FERRIS. CONTINUE THROUGH BROUGHTON, LOWER TADMARTON, UPPER TADMARTON AND ONTO SWALCLIFFE. CONTINUE PAST HAWKS LANE. THE SITE IS ANOTHER 1.5km ALONG THIS ROAD ON THE RIGHT HAND SIDE APPROXIMATELY 60m BEFORE POUND LANE. SITE IS LOCATED THROUGH FARM GATE ON THE LEFT CORNER OF FARM FIELD.

NOTES:

| REV | MODIFICATION | BY | CH | DATE |
|-----|-----------------------|-----|-----|----------|
| B | CTL Reference Revised | MD | GBC | 15.11.22 |
| A | Issued for Approval | JWO | RWB | 24.08.22 |



Great British Communications
Lapwing House, Block 3 Forward Point,
Tan House Lane, Widnes, Cheshire, W48 0SL
t. 44 (0)151 420 4128
www.gbcservices.co.uk



CORNERSTONE - TEF SOUTH EAST

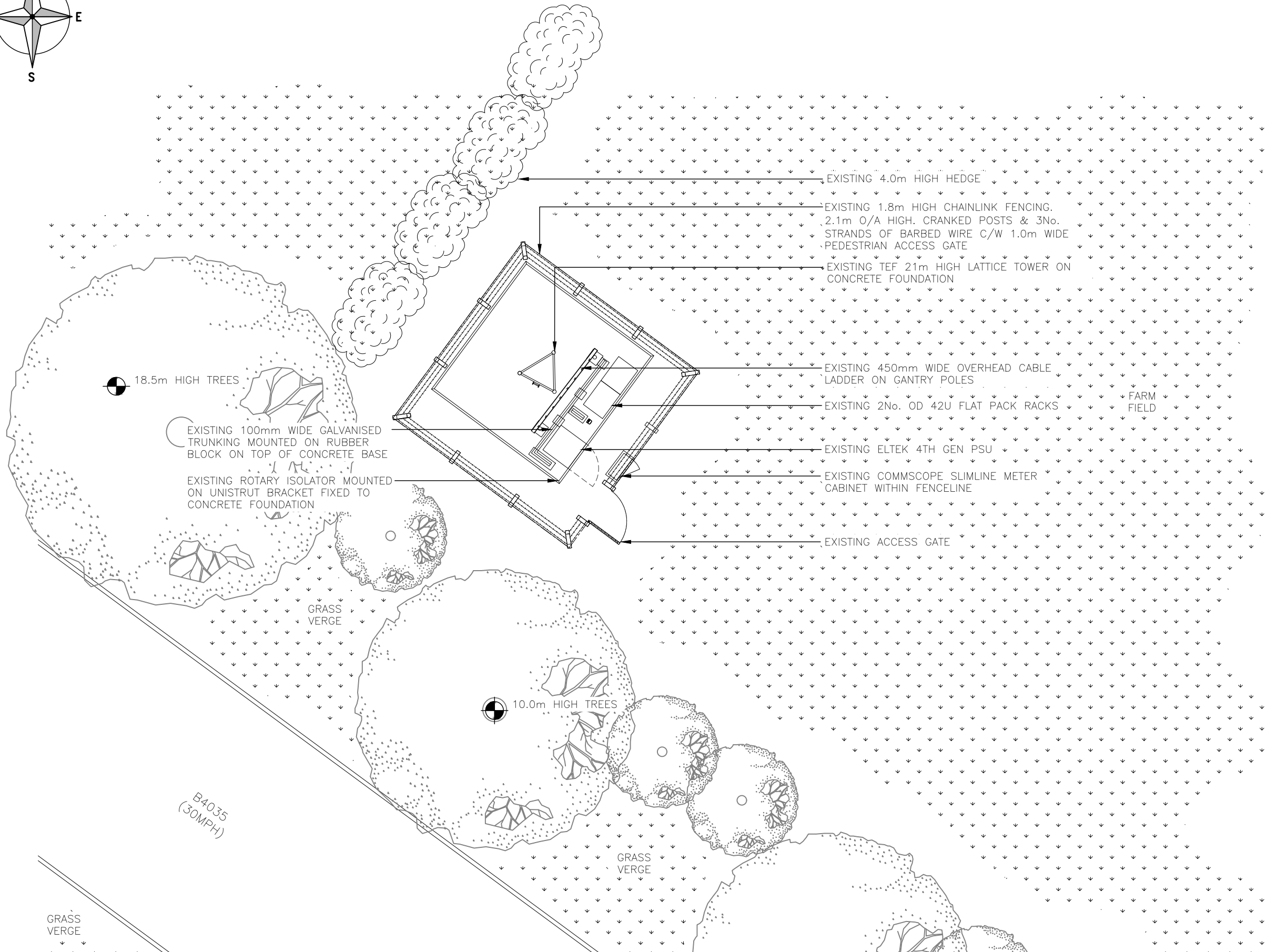
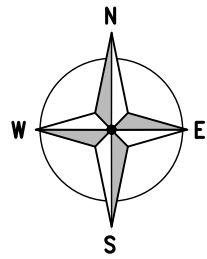
| | |
|---------------|------|
| Cell Name | Opt. |
| BLenheim Farm | - |

| | | |
|-------------|-------|------|
| Cell ID No | | |
| CORNERSTONE | VMO2 | VMO2 |
| 20134824 | 74758 | N/A |

Site Address / Contact Details

SIDFORD FERRIS
OXFORDSHIRE
OX15 6LL

| | | | |
|--------------------------------------|----------------------------|-----------------|-------------------|
| Drawing Title: SITE LOCATION MAPS | | | |
| Purpose of issue: PLANNING | | | Dwg Rev: B |
| Drawing Number: 100 | | | B |
| Surveyed By: MM | Original Sheet Size: A3 | | Pack Issue: |
| Drawn: JWO | Date: 24.08.22 | Checked: RWB | Date: 24.08.22 |
| | | | C |



EXISTING SITE PLAN

(1:100)



ORIGINAL SCALE AT A3 - 1:100

ALL DIMENSIONS IN MILLIMETRES

ALL DIMENSIONS ARE IN mm UNLESS NOTED OTHERWISE

N.G.R E: 435470 N: 239064

NOTES:

| B | CTIL Reference Revised | MD | GBC | 15.11.22 |
|-----|------------------------|-----|-----|----------|
| A | Issued for Approval | JWO | RWB | 24.08.22 |
| REV | MODIFICATION | BY | CH | DATE |

Great British Communications
Lapwing House, Block 3 Forward Point,
Tan House Lane, Widnes, Cheshire, W48 0SL
t. 44 (0)151 420 4128
www.gbcservices.co.uk

CORNERSTONE - TEF SOUTH EAST

| | |
|--------------|------|
| Cell Name | Opt. |
| BLENHIM FARM | - |

| | | |
|-------------|-------|------|
| Cell ID No | | |
| CORNERSTONE | VMO2 | VMO2 |
| 20134824 | 74758 | N/A |

Site Address / Contact Details

SIDFORD FERRIS
OXFORDSHIRE
OX15 6LL

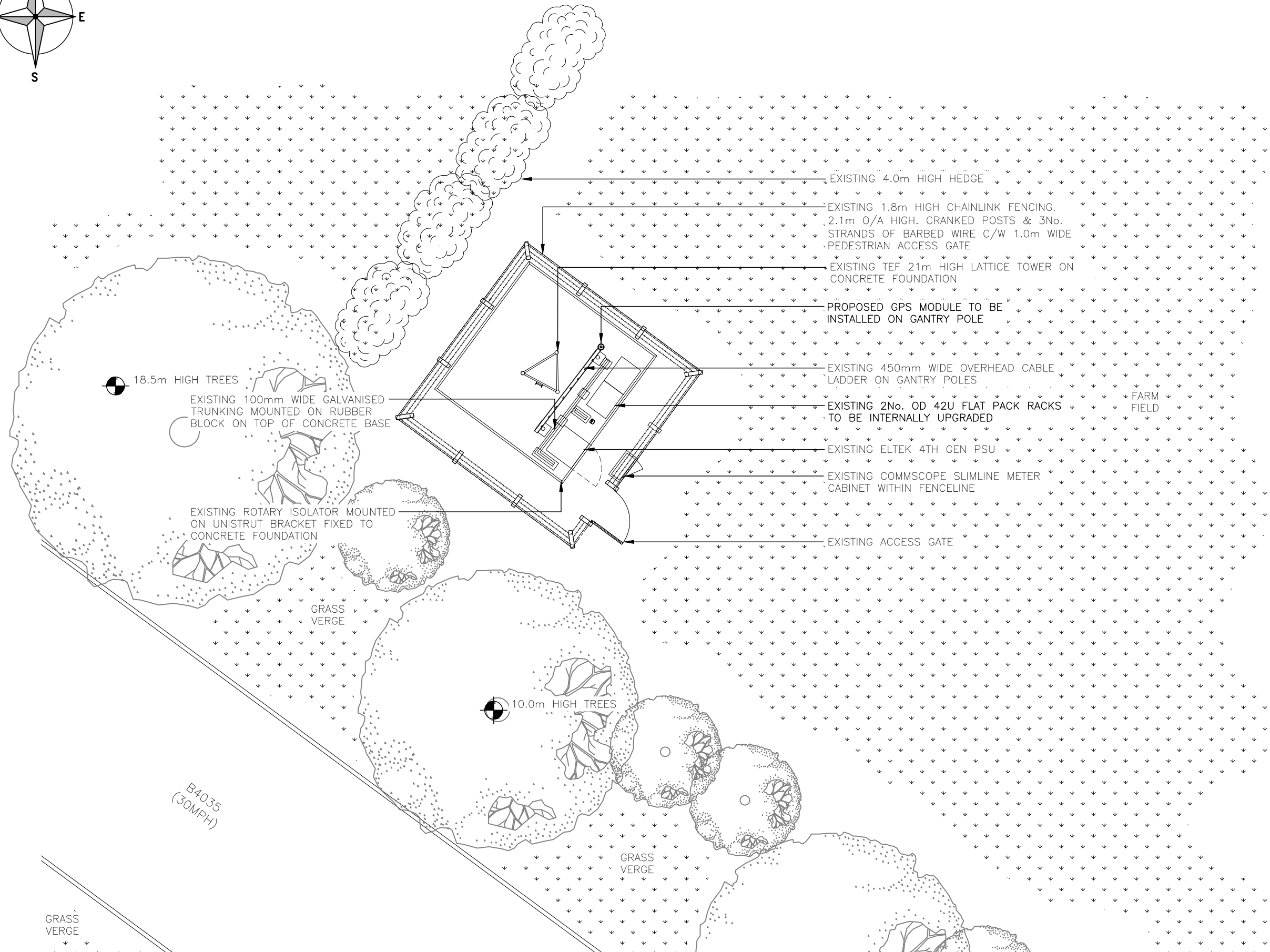
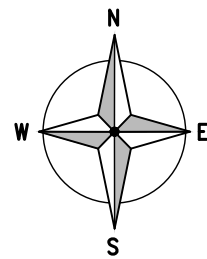
Drawing Title: **EXISTING SITE PLAN**

Purpose of issue: **PLANNING** Dwg Rev: **B**

Drawing Number: **200**

Surveyed By: **aaa** Original Sheet Size: **A3** Pack Issue:

Drawn: **JWO** Date: **ccc** Checked: **RWB** Date: **24.08.22** **C**



PROPOSED SITE PLAN



ORIGINAL SCALE AT A3 - 1:100

ALL DIMENSIONS IN MILLIMETRES

The drawings comply with VMO2 & VF Non-Standard ICNIRP guidelines.
Designed in accordance with Cornerstone documents: SDN0013

ALL DIMENSIONS ARE IN mm UNLESS NOTED OTHERWISE

N.G.R E: 435470 N: 239064

NOTES:

| B | CTIL Reference Revised | MD | GBC | 15.11.22 |
|-----|------------------------|-----|-----|----------|
| A | Issued for Approval | JWO | RWB | 24.08.22 |
| REV | MODIFICATION | BY | CH | DATE |

Great British Communications
Lapwing House, Block 3 Forward Point,
Tan House Lane, Widnes, Cheshire, W48 0SL
t. 44 (0)151 420 4128
www.gbcservices.co.uk

CORNERSTONE - TEF SOUTH EAST

| | |
|--------------|------|
| Cell Name | Opt. |
| BLENHIM FARM | - |

| | | |
|-------------|-------|------|
| Cell ID No | | |
| CORNERSTONE | VMO2 | VMO2 |
| 20134824 | 74758 | N/A |

Site Address / Contact Details

SIDFORD FERRIS
OXFORDSHIRE
OX15 6LL

Drawing Title: PROPOSED SITE PLAN

Purpose of issue: PLANNING

Drawing Number: 201

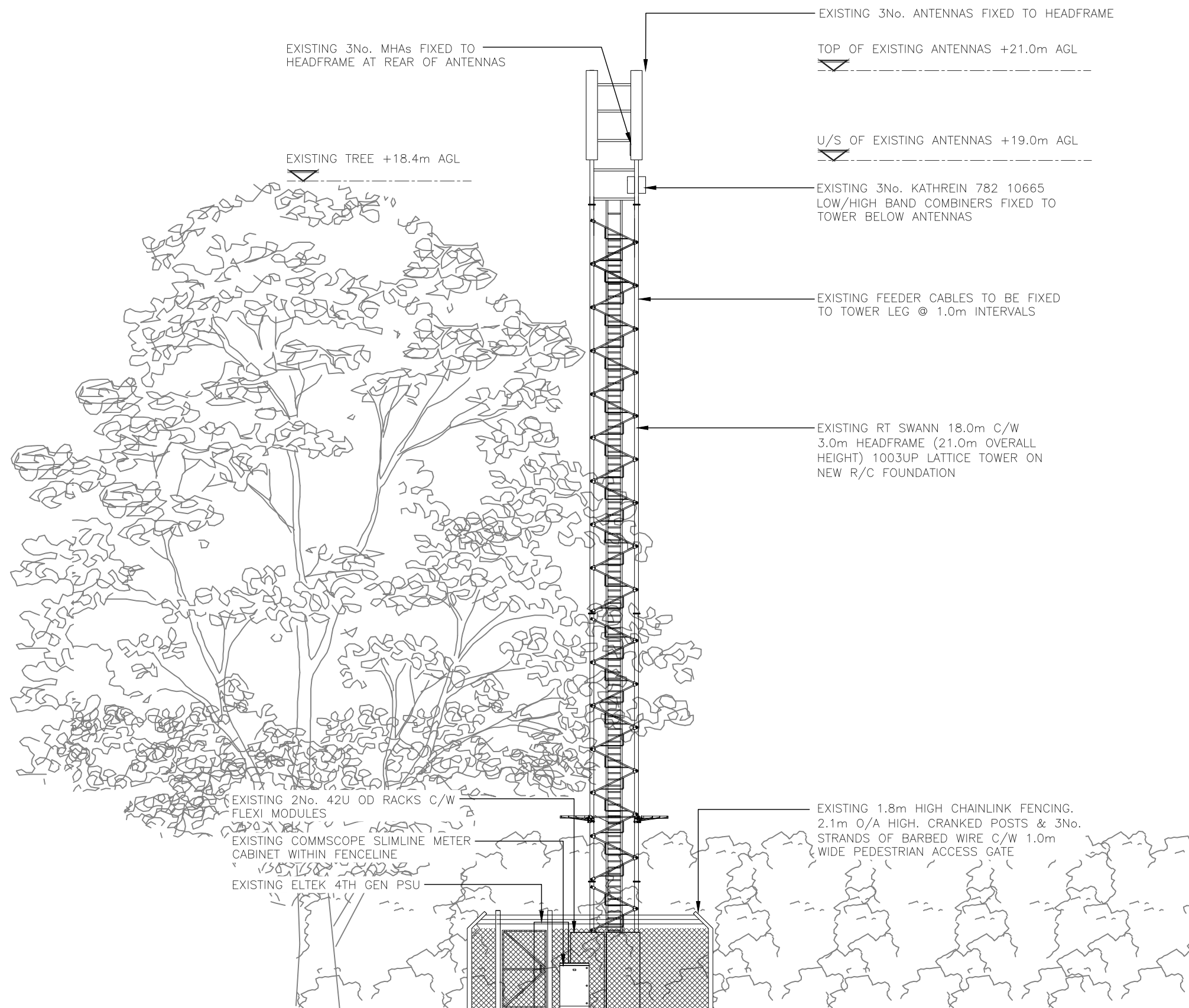
Surveyed By: gaa Original Sheet Size: A3

Drawn: JWO Date: ccc Checked: RWB Date: 24.08.22


ALL DIMENSIONS ARE IN mm UNLESS NOTED OTHERWISE

N.G.R. E: 435470 N: 239064

NOTES:



EXISTING SOUTH EAST ELEVATION
(1:100)



| | | | | |
|-----|------------------------|-----|-----|----------|
| B | CTIL Reference Revised | MD | GBC | 15.11.22 |
| A | Issued for Approval | JWO | RWB | 24.08.22 |
| REV | MODIFICATION | BY | CH | DATE |

GBC
Great British Communications
Lapwing House, Block 3 Forward Point,
Tan House Lane, Widnes, Cheshire, W48 0SL
t. 44 (0)151 420 4128
www.gbcservices.co.uk

O₂
CORNERSTONE - TEF SOUTH EAST

| | |
|---------------|------|
| Cell Name | Opt. |
| BLENHEIM FARM | - |

| | | |
|-------------|-------|------|
| Cell ID No | | |
| CORNERSTONE | VMO2 | VMO2 |
| 20134824 | 74758 | N/A |

Site Address / Contact Details

SIDFORD FERRIS
OXFORDSHIRE
OX15 6LL

Drawing Title: EXISTING SITE ELEVATION

| | | |
|-------------------|----------|----------|
| Purpose of issue: | PLANNING | Dwg Rev: |
| Drawing Number: | 300 | B |

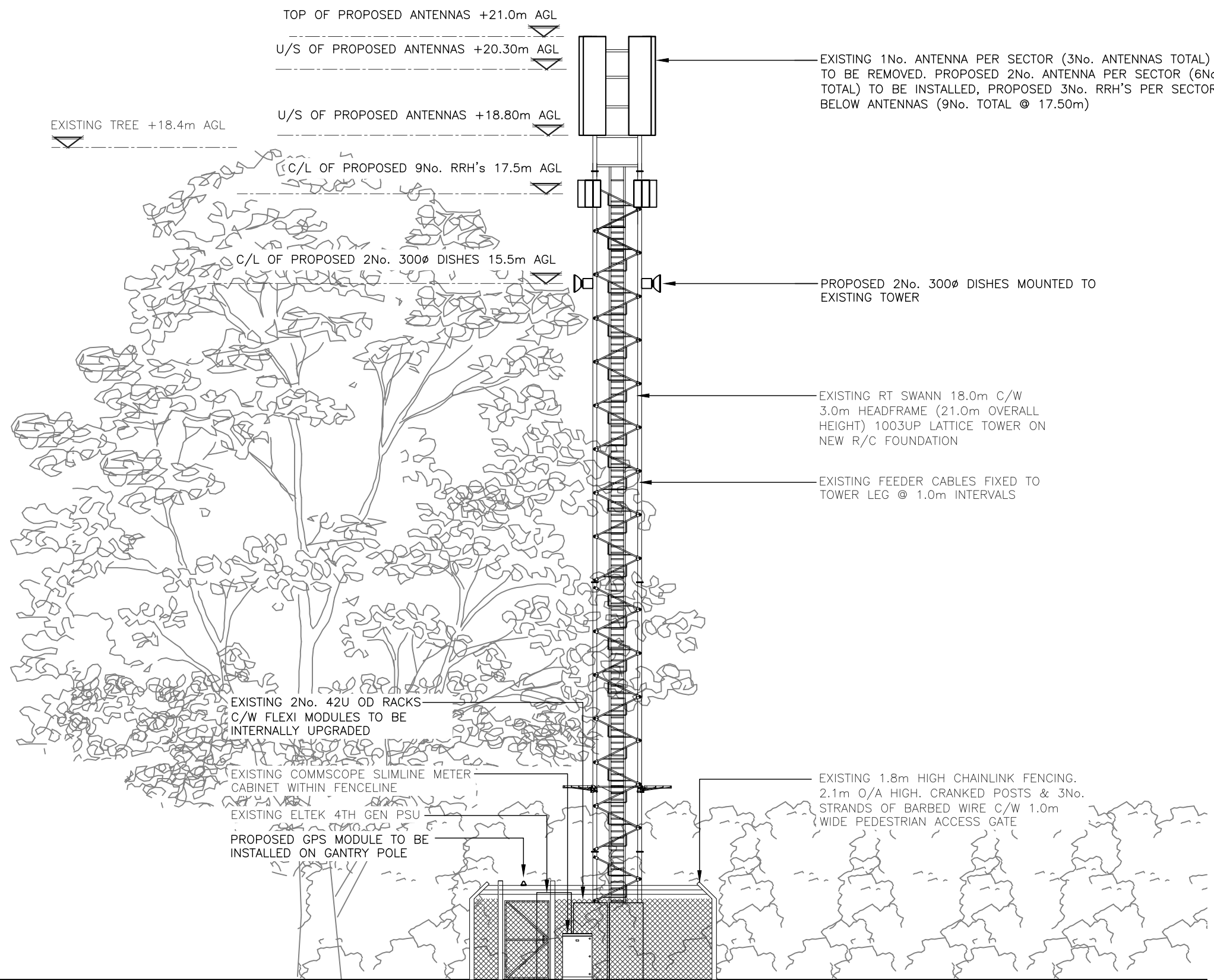
| | | |
|--------------|----------------------|-------------|
| Surveyed By: | Original Sheet Size: | Pack Issue: |
| aaa | A3 | |

| | | | | |
|--------|-------|----------|----------|---|
| Drawn: | Date: | Checked: | Date: | C |
| JWO | ccc | RWB | 24.08.22 | |

ALL DIMENSIONS ARE IN mm UNLESS NOTED OTHERWISE

N.G.R. E: 435470 N: 239064

NOTES:



EXISTING 1No. ANTENNA PER SECTOR (3No. ANTENNAS TOTAL) TO BE REMOVED. PROPOSED 2No. ANTENNA PER SECTOR (6No. TOTAL) TO BE INSTALLED, PROPOSED 3No. RRH'S PER SECTOR BELOW ANTENNAS (9No. TOTAL @ 17.50m)

PROPOSED 2No. 300ø DISHES MOUNTED TO EXISTING TOWER

EXISTING RT SWANN 18.0m C/W 3.0m HEADFRAME (21.0m OVERALL HEIGHT) 1003UP LATTICE TOWER ON NEW R/C FOUNDATION

EXISTING FEEDER CABLES FIXED TO TOWER LEG @ 1.0m INTERVALS

EXISTING 2No. 42U OD RACKS C/W FLEXI MODULES TO BE INTERNALLY UPGRADED

EXISTING COMMSCOPE SLIMLINE METER CABINET WITHIN FENCELINE

EXISTING ELTEK 4TH GEN PSU

PROPOSED GPS MODULE TO BE INSTALLED ON GANTRY POLE

EXISTING 1.8m HIGH CHAINLINK FENCING. 2.1m O/A HIGH. CRANKED POSTS & 3No. STRANDS OF BARBED WIRE C/W 1.0m WIDE PEDESTRIAN ACCESS GATE

PROPOSED SOUTH EAST ELEVATION

(1:100)

5000 0 5000 10000

ORIGINAL SCALE AT A3 - 1:100

ALL DIMENSIONS IN MILLIMETRES

The drawings comply with VMO2 & VF Non-Standard ICNIRP guidelines. Designed in accordance with Cornerstone documents: SDN0013

| | | | | |
|-----|-----------------------|-----|-----|----------|
| B | CTL Reference Revised | MD | GBC | 15.11.22 |
| A | Issued for Approval | JWO | RWB | 24.08.22 |
| REV | MODIFICATION | BY | CH | DATE |

GBC
Great British Communications
Lapwing House, Block 3 Forward Point,
Tan House Lane, Widnes, Cheshire, W48 0SL
t. 44 (0)151 420 4128
www.gbcservices.co.uk

O₂
CORNERSTONE - TEF SOUTH EAST

| | |
|----------------|------|
| Cell Name | Opt. |
| BLENHHEIM FARM | - |

Cell ID No

| | | |
|-------------|-------|------|
| CORNERSTONE | VMO2 | VMO2 |
| 20134824 | 74758 | N/A |

Site Address / Contact Details

SIDFORD FERRIS
OXFORDSHIRE
OX15 6LL

Drawing Title:
PROPOSED SITE ELEVATION

| | |
|-------------------|----------|
| Purpose of issue: | Dwg Rev: |
| PLANNING | B |

| | | |
|-----------------|-----|---|
| Drawing Number: | 301 | B |
|-----------------|-----|---|

| | | |
|--------------|----------------------|-------------|
| Surveyed By: | Original Sheet Size: | Pack Issue: |
| aaa | A3 | C |

| | | | | |
|--------|-------|----------|----------|---|
| Drawn: | Date: | Checked: | Date: | C |
| JWO | ccc | RWB | 24.08.22 | |