

Map ID	Details	Quadrant Reference (Compass Direction)	Estimated Distance From Site	Contact	NGR
212	Contemporary Trade Directory Entries Name: Smiths Concrete Location: Southam Road, Banbury, OX16 2RR Classification: Concrete & Mortar Ready Mixed Status: Inactive Positional Accuracy: Automatically positioned to the address	A18NW (N)	811	-	445401 241253
212	Contemporary Trade Directory Entries Name: Smiths Concrete Location: Southam Road, Banbury, OX16 2RR Classification: Concrete & Mortar Ready Mixed Status: Inactive Positional Accuracy: Automatically positioned to the address	A18NW (N)	811	-	445401 241253
212	Contemporary Trade Directory Entries Name: Smiths Concrete Ltd Location: Southam Road, Banbury, OX16 2RR Classification: Concrete & Mortar Ready Mixed Status: Inactive Positional Accuracy: Automatically positioned to the address	A18NW (N)	811	-	445401 241253
212	Contemporary Trade Directory Entries Name: Hartwell Location: Southam Road, Banbury, OX16 2AD Classification: Car Dealers Status: Inactive Positional Accuracy: Automatically positioned to the address	A18NW (N)	850	-	445379 241290
212	Contemporary Trade Directory Entries Name: Hartwell Ford Banbury Location: Southam Road, Banbury, Oxfordshire, OX16 2AD Classification: Car Dealers Status: Inactive Positional Accuracy: Automatically positioned to the address	A18NW (N)	856	-	445375 241295
212	Contemporary Trade Directory Entries Name: Hartwell Ford Banbury Location: Southam Road, Banbury, Oxfordshire, OX16 2AD Classification: Car Dealers Status: Active Positional Accuracy: Automatically positioned to the address	A18NW (N)	856	-	445375 241295
213	Contemporary Trade Directory Entries Name: Slide Solutions Ltd Location: 5, Colville Walk, Banbury, Oxfordshire, OX16 3NF Classification: Office Furniture & Equipment Status: Inactive Positional Accuracy: Automatically positioned to the address	A19SW (NE)	823	-	446102 240997
214	Contemporary Trade Directory Entries Name: Northvale Korting Location: UNIT 3, CANALSIDE BUSINESS PARK, TRAMWAY ROAD, BANBURY, OX16 5FA Classification: Valve Manufacturers & Suppliers Status: Active Positional Accuracy: Automatically positioned to the address	A9NE (SE)	834	-	446294 239909
215	Contemporary Trade Directory Entries Name: Smith Concrete Location: Southam Road, Banbury, OX16 2RR Classification: Concrete & Mortar Ready Mixed Status: Active Positional Accuracy: Automatically positioned to the address	A18NE (N)	839	-	445468 241285
215	Contemporary Trade Directory Entries Name: Jewson Location: Marley Way, Southam Road Industrial Estate, Banbury, Oxfordshire, OX16 2RD Classification: Builders' Merchants Status: Inactive Positional Accuracy: Manually positioned within the geographical locality	A18NE (N)	839	-	445468 241285
216	Contemporary Trade Directory Entries Name: T W Boiler & Heating Services Ltd Location: 5, Elizabeth Rise, Banbury, Oxfordshire, OX16 9LZ Classification: Boilers - Servicing, Replacements & Repairs Status: Inactive Positional Accuracy: Automatically positioned to the address	A7SE (SW)	840	-	444845 239600

Map ID	Details	Quadrant Reference (Compass Direction)	Estimated Distance From Site	Contact	NGR
217	Contemporary Trade Directory Entries Name: Balmoral Windows Doors & Conservatories Location: Unit 4, Power Park, Station Approach, BANBURY, Oxfordshire, OX16 5AB Classification: PVC-U Products - Manufacturers & Suppliers Status: Active Positional Accuracy: Automatically positioned to the address	A14SE (E)	841	-	446367 240128
217	Contemporary Trade Directory Entries Name: Banbury Commercials Location: Unit 3, Power Park, Station Approach, Banbury, Oxfordshire, OX16 5AB Classification: Garage Services Status: Inactive Positional Accuracy: Automatically positioned to the address	A14SE (E)	841	-	446367 240128
217	Contemporary Trade Directory Entries Name: Print Tech Ltd Location: Unit 3, Power Park, Station Approach, Banbury, Oxfordshire, OX16 5AB Classification: Printers Textile Status: Inactive Positional Accuracy: Automatically positioned to the address	A14SE (E)	841	-	446367 240128
217	Contemporary Trade Directory Entries Name: Banbury Powder Coating Location: Power Park, Station Approach, Banbury, Oxfordshire, OX16 5AB Classification: Powder Coatings Status: Inactive Positional Accuracy: Automatically positioned to the address	A14SE (E)	841	-	446367 240128
217	Contemporary Trade Directory Entries Name: Oxcart Ltd Location: Power Park, Station Approach, Banbury, Oxfordshire, OX16 5AB Classification: Road Haulage Services Status: Inactive Positional Accuracy: Automatically positioned to the address	A14SE (E)	841	-	446367 240128
217	Contemporary Trade Directory Entries Name: Pro Tyres Ltd Location: Unit 3, Power Park, Station Approach, Banbury, Oxfordshire, OX16 5AB Classification: Garage Services Status: Inactive Positional Accuracy: Automatically positioned to the address	A14SE (E)	841	-	446367 240128
217	Contemporary Trade Directory Entries Name: Modlen Garage Ltd Location: Unit 3, Power Park, Station Approach, Banbury, Oxfordshire, OX16 5AB Classification: Garage Services Status: Active Positional Accuracy: Automatically positioned to the address	A14SE (E)	841	-	446367 240128
217	Contemporary Trade Directory Entries Name: Banbury Motors Location: Unit 3, Power Park, Station Approach, Banbury, Oxfordshire, OX16 5AB Classification: Car Dealers - Used Status: Inactive Positional Accuracy: Automatically positioned to the address	A14SE (E)	841	-	446367 240128
217	Contemporary Trade Directory Entries Name: Frostechnic Location: Unit 1, Power Park, Station Approach, Banbury, OX16 5AB Classification: Control Panels Status: Active Positional Accuracy: Automatically positioned to the address	A14SE (E)	860	-	446390 240147
217	Contemporary Trade Directory Entries Name: Banbury Powder Coating Ltd Location: 6-7 Power Park, Station Approach, Banbury, Oxfordshire, OX16 5AB Classification: Powder Coatings Status: Active Positional Accuracy: Automatically positioned to the address	A14SE (E)	871	-	446391 240101
218	Contemporary Trade Directory Entries Name: D Hawkins Location: 35, Foscode Rise, Banbury, Oxfordshire, OX16 9XS Classification: Dairies Status: Inactive Positional Accuracy: Automatically positioned to the address	A9SW (SE)	841	-	446076 239598
219	Contemporary Trade Directory Entries Name: Nationwide Autocentre Location: Marley Way, Banbury, OX16 2RL Classification: Garage Services Status: Inactive Positional Accuracy: Automatically positioned to the address	A18NE (N)	845	-	445565 241287

Map ID	Details	Quadrant Reference (Compass Direction)	Estimated Distance From Site	Contact	NGR
219	Contemporary Trade Directory Entries Name: Nationwide Autocentre Location: Marley Way, Banbury, OX16 2RL Classification: Garage Services Status: Inactive Positional Accuracy: Automatically positioned to the address	A18NE (N)	845	-	445565 241287
219	Contemporary Trade Directory Entries Name: Halfords Autocentre Banbury Location: Marley Way, Banbury, OX16 2RL Classification: Garage Services Status: Active Positional Accuracy: Automatically positioned to the address	A18NE (N)	845	-	445565 241287
219	Contemporary Trade Directory Entries Name: Vescom Uk Ltd Location: 3, Canada Close, Banbury, Oxfordshire, OX16 2RT Classification: Wallpapers & Wall Coverings Status: Inactive Positional Accuracy: Automatically positioned to the address	A18NE (N)	881	-	445583 241321
219	Contemporary Trade Directory Entries Name: Vescom Location: 3, Canada Close, Banbury, Oxfordshire, OX16 2RT Classification: Wallpapers & Wall Coverings Status: Inactive Positional Accuracy: Automatically positioned to the address	A18NE (N)	881	-	445583 241321
219	Contemporary Trade Directory Entries Name: Royce Lingerie Location: Royce House, Canada Close, BANBURY, Oxfordshire, OX16 2RT Classification: Lingerie & Hosiery Manufacturers & Wholesalers Status: Active Positional Accuracy: Automatically positioned to the address	A18NE (N)	890	-	445571 241332
220	Contemporary Trade Directory Entries Name: Grundon Waste Management Ltd Location: Merton Street, Banbury, Oxfordshire, OX16 4RN Classification: Waste Disposal Services Status: Active Positional Accuracy: Automatically positioned to the address	A14SE (E)	860	-	446406 240267
221	Contemporary Trade Directory Entries Name: Securaseal Location: Unit 5 Marley Way, Banbury, Oxfordshire, OX16 2RL Classification: Lamination & Encapsulation Services Status: Active Positional Accuracy: Manually positioned to the address or location	A18NE (N)	864	-	445531 241309
221	Contemporary Trade Directory Entries Name: Premier Diagnostics Ltd Location: 3, Marley Way, Banbury, Oxfordshire, OX16 2RL Classification: Garage Equipment Status: Inactive Positional Accuracy: Automatically positioned to the address	A18NE (N)	873	-	445512 241319
221	Contemporary Trade Directory Entries Name: Tile Giant Location: Unit 2, Marley Way, Banbury, Oxfordshire, OX16 2RL Classification: Builders' Merchants Status: Inactive Positional Accuracy: Manually positioned to the address or location	A18NE (N)	881	-	445501 241327
222	Contemporary Trade Directory Entries Name: Paul Claydon Location: 11, Neithrop Close, Banbury, Oxfordshire, OX16 2NU Classification: Lawnmowers & Garden Machinery - Sales & Service Status: Inactive Positional Accuracy: Automatically positioned to the address	A17NE (NW)	869	-	444871 241069
223	Contemporary Trade Directory Entries Name: Autoshop Location: 38, Middleton Road, Banbury, Oxfordshire, OX16 4QJ Classification: Car Dealers - Used Status: Inactive Positional Accuracy: Automatically positioned to the address	A19SE (NE)	870	-	446299 240772
223	Contemporary Trade Directory Entries Name: S T S Tyre Pros Location: 40, Middleton Road, Banbury, Oxfordshire, OX16 4RG Classification: Tyre Dealers Status: Active Positional Accuracy: Automatically positioned to the address	A19SE (NE)	870	-	446299 240772

Map ID	Details	Quadrant Reference (Compass Direction)	Estimated Distance From Site	Contact	NGR
224	<p>Contemporary Trade Directory Entries</p> <p>Name: Sainsbury'S Petrol Station Location: Petrol Filling Station, Sainsbury's, Oxford Road, Banbury, OX16 9XA Classification: Petrol Filling Stations Status: Active Positional Accuracy: Automatically positioned to the address</p>	A8SE (S)	875	-	445660 239370
225	<p>Contemporary Trade Directory Entries</p> <p>Name: Herts Hygiene Location: 40, Wellington Avenue, Banbury, OX16 3NE Classification: Hygiene & Cleansing Services Status: Inactive Positional Accuracy: Automatically positioned to the address</p>	A19NW (NE)	878	-	446099 241079
226	<p>Contemporary Trade Directory Entries</p> <p>Name: New Banbury Rover Location: Southam Road, Banbury, Oxfordshire, OX16 2RU Classification: Car Dealers Status: Inactive Positional Accuracy: Automatically positioned to the address</p>	A18NW (N)	896	-	445414 241340
226	<p>Contemporary Trade Directory Entries</p> <p>Name: New Banbury Rover Location: Southam Road, Banbury, Oxfordshire, OX16 2RU Classification: Car Dealers Status: Inactive Positional Accuracy: Automatically positioned to the address</p>	A18NW (N)	896	-	445414 241340
226	<p>Contemporary Trade Directory Entries</p> <p>Name: Rapitech Location: Southam Road, Banbury, Oxfordshire, OX16 2RU Classification: Tyre Dealers Status: Inactive Positional Accuracy: Automatically positioned to the address</p>	A18NW (N)	896	-	445414 241340
227	<p>Contemporary Trade Directory Entries</p> <p>Name: The Enormous Handkerchief Co Location: 9, Canada Close, Banbury, OX16 2RT Classification: Clothing & Fabrics - Manufacturers Status: Inactive Positional Accuracy: Automatically positioned to the address</p>	A18NE (N)	908	-	445629 241343
228	<p>Contemporary Trade Directory Entries</p> <p>Name: French Cars Location: 8, Brantwood Rise, Banbury, Oxfordshire, OX16 9NH Classification: Car Dealers - Used Status: Inactive Positional Accuracy: Automatically positioned to the address</p>	A7NW (SW)	915	-	444606 239761
229	<p>Contemporary Trade Directory Entries</p> <p>Name: Lincoln Industrial Ltd Location: 2, Canada Close, Banbury, Oxfordshire, OX16 2RT Classification: Lubricating Equipment Status: Inactive Positional Accuracy: Automatically positioned to the address</p>	A23SE (N)	943	-	445577 241385
229	<p>Contemporary Trade Directory Entries</p> <p>Name: Senecio Location: Unit 2 Canada Close, Banbury, Oxfordshire, OX16 2RT Classification: Printers Status: Active Positional Accuracy: Automatically positioned to the address</p>	A23SE (N)	945	-	445575 241387
229	<p>Contemporary Trade Directory Entries</p> <p>Name: S K F Location: Unit 2 Canada Close, Banbury, Oxfordshire, OX16 2RT Classification: Lubrication Services Status: Active Positional Accuracy: Manually positioned to the address or location</p>	A23SE (N)	945	-	445575 241387
230	<p>Contemporary Trade Directory Entries</p> <p>Name: 1st Jannock Commercial Services Ltd Location: Queensway, Banbury, Oxfordshire, OX16 9NF Classification: Commercial Cleaning Services Status: Inactive Positional Accuracy: Automatically positioned to the address</p>	A7NW (SW)	949	-	444546 239798
231	<p>Contemporary Trade Directory Entries</p> <p>Name: Johnson Cleaners (UK) Ltd Location: Oxford Road, Banbury, Oxfordshire, OX16 9XA Classification: Dry Cleaners Status: Inactive Positional Accuracy: Automatically positioned to the address</p>	A9SW (S)	951	-	445811 239327

Map ID	Details	Quadrant Reference (Compass Direction)	Estimated Distance From Site	Contact	NGR
232	Contemporary Trade Directory Entries Name: Batts Refrigeration Location: Middleton Rd, Banbury, Oxfordshire, OX16 3QR Classification: Refrigerators & Freezers - Servicing & Repairs Status: Inactive Positional Accuracy: Manually positioned to the road within the address or location	A19SE (NE)	951	-	446337 240882
233	Contemporary Trade Directory Entries Name: Ready Mixed Eastern Materials Location: Merton Street, Banbury, Oxfordshire, OX16 4RN Classification: Concrete & Mortar Ready Mixed Status: Inactive Positional Accuracy: Automatically positioned to the address	A15SW (E)	952	-	446487 240162
234	Contemporary Trade Directory Entries Name: Johnsons The Cleaners Location: Southam Road, Banbury, OX16 2FW Classification: Dry Cleaners Status: Active Positional Accuracy: Automatically positioned to the address	A23SW (N)	959	-	445280 241385
235	Contemporary Trade Directory Entries Name: Aa Service Centre Location: Marley Way, Banbury, Oxfordshire, OX16 2RL Classification: Garage Services Status: Inactive Positional Accuracy: Automatically positioned to the address	A23SE (N)	962	-	445493 241408
236	Contemporary Trade Directory Entries Name: Glass Encounters Location: 43, Woodgreen Avenue, Banbury, Oxfordshire, OX16 0AS Classification: Stained Glass Designers & Producers Status: Inactive Positional Accuracy: Automatically positioned to the address	A11SE (W)	986	-	444392 240265
237	Fuel Station Entries Name: Hks Banbury Location: Windsor Street Swan Close Road, , Banbury, Oxfordshire, OX16 5AQ Brand: Shell Premises Type: Petrol Station Status: Open Positional Accuracy: Automatically positioned to the address	A14SW (E)	357	-	445883 240189
238	Fuel Station Entries Name: Morrisons Banbury Location: Cherwell Street , , Banbury, Oxfordshire, OX16 2BB Brand: Morrisons Premises Type: Hypermarket Status: Open Positional Accuracy: Manually positioned to the address or location	A14NW (NE)	406	-	445903 240521
239	Fuel Station Entries Name: Cockhorse Service Station Location: 98, Warwick Road , , Banbury, Oxfordshire, OX16 2AB Brand: Texaco Premises Type: Petrol Station Status: Open Positional Accuracy: Manually positioned to the address or location	A17SE (NW)	584	-	445025 240817
240	Fuel Station Entries Name: Banbury Service Station Location: 38, Middleton Road , , Banbury, Oxfordshire, OX16 4QJ Brand: Obsolete Premises Type: Not Applicable Status: Obsolete Positional Accuracy: Manually positioned to the address or location	A19SE (NE)	852	-	446285 240758
241	Fuel Station Entries Name: Hartwell Ford Banbury Location: Southam Road , , Banbury, Oxfordshire, OX16 2AD Brand: Obsolete Premises Type: Not Applicable Status: Obsolete Positional Accuracy: Automatically positioned to the address	A18NW (N)	856	-	445375 241295
242	Fuel Station Entries Name: Sainsburys Banbury Location: Oxford Road , , Banbury, Oxfordshire, OX16 9XA Brand: Sainsburys Premises Type: Hypermarket Status: Open Positional Accuracy: Manually positioned to the address or location	A8SE (S)	881	-	445645 239362

Map ID	Details	Quadrant Reference (Compass Direction)	Estimated Distance From Site	Contact	NGR
243	Points of Interest - Commercial Services Name: Ferrostaal Metals UK Ltd Location: 29-30 Horse Fair, Banbury, OX16 0AE Category: Transport, Storage and Delivery Class Code: Distribution and Haulage Positional Accuracy: Positioned to address or location	A13NW (NW)	98	7	445376 240464
244	Points of Interest - Commercial Services Name: Plan B Management Solutions Location: Gilmarde House 47, South Bar Street, Banbury, OX16 9AB Category: Recycling Services Class Code: Recycling, Reclamation and Disposal Positional Accuracy: Positioned to address or location	A13SW (W)	102	7	445283 240292
244	Points of Interest - Commercial Services Name: Banbury Salvage Yard Location: Mercia House 51, South Bar Street, Banbury, OX16 9AB Category: Recycling Services Class Code: Scrap Metal Merchants Positional Accuracy: Positioned to address or location	A13SW (W)	131	7	445276 240337
245	Points of Interest - Commercial Services Name: Alex Rowley Location: 33 Gatteridge Street, Banbury, OX16 5DJ Category: Construction Services Class Code: Metalworkers Including Blacksmiths Positional Accuracy: Positioned to address or location	A13SE (E)	127	7	445672 240292
245	Points of Interest - Commercial Services Name: A Rowley Location: 33 Gatteridge Street, Banbury, OX16 5DJ Category: Construction Services Class Code: Metalworkers Including Blacksmiths Positional Accuracy: Positioned to address or location	A13SE (E)	127	7	445672 240292
246	Points of Interest - Commercial Services Name: Wrap Location: 21 Horse Fair, Banbury, OX16 0AH Category: Recycling Services Class Code: Recycling, Reclamation and Disposal Positional Accuracy: Positioned to address or location	A13NW (NW)	198	7	445311 240556
246	Points of Interest - Commercial Services Name: W R A P Location: 21 Horse Fair, Banbury, OX16 0AH Category: Recycling Services Class Code: Recycling, Reclamation and Disposal Positional Accuracy: Positioned to address or location	A13NW (NW)	198	7	445311 240556
247	Points of Interest - Commercial Services Name: Brake & Service World Location: Bolton Road, Banbury, OX16 5UL Category: Repair and Servicing Class Code: Vehicle Repair, Testing and Servicing Positional Accuracy: Positioned to address or location	A18SE (N)	276	7	445471 240722
248	Points of Interest - Commercial Services Name: Phillips Autos Location: 3 North Bar Place, Banbury, OX16 0TD Category: Repair and Servicing Class Code: Vehicle Repair, Testing and Servicing Positional Accuracy: Positioned to address or location	A18SW (NW)	293	7	445295 240676
248	Points of Interest - Commercial Services Name: Direct Fabrications Ltd Location: 3 North Bar Place, Banbury, OX16 0TD Category: Construction Services Class Code: Metalworkers Including Blacksmiths Positional Accuracy: Positioned to address or location	A13NW (NW)	317	7	445250 240668
248	Points of Interest - Commercial Services Name: Scrap Yard Location: Not Supplied Category: Recycling Services Class Code: Scrap Metal Merchants Positional Accuracy: Positioned to an adjacent address or location	A13NW (NW)	322	7	445228 240652
249	Points of Interest - Commercial Services Name: Herbies Car & Vehicle Repairs Location: 11 Swan Industrial Estate, Gatteridge Street, Banbury, OX16 5DH Category: Repair and Servicing Class Code: Vehicle Repair, Testing and Servicing Positional Accuracy: Positioned to address or location	A14SW (SE)	296	7	445812 240159



Industrial Land Use

Map ID	Details	Quadrant Reference (Compass Direction)	Estimated Distance From Site	Contact	NGR
249	Points of Interest - Commercial Services Name: Protyre Location: Hi Q Tyres, Gatteridge Street, Banbury, OX16 5DJ Category: Repair and Servicing Class Code: Vehicle Repair, Testing and Servicing Positional Accuracy: Positioned to address or location	A14SW (E)	298	7	445836 240243
249	Points of Interest - Commercial Services Name: Hiq Tyre Services Location: Gatteridge Street, Banbury, OX16 5DJ Category: Repair and Servicing Class Code: Vehicle Repair, Testing and Servicing Positional Accuracy: Positioned to address or location	A14SW (E)	298	7	445836 240244
249	Points of Interest - Commercial Services Name: Ian Salisbury Auto Electrical & Mechanical Engineers Location: 9 Swan Industrial Estate, Gatteridge Street, Banbury, OX16 5DH Category: Repair and Servicing Class Code: Vehicle Repair, Testing and Servicing Positional Accuracy: Positioned to address or location	A14SW (E)	301	7	445823 240184
249	Points of Interest - Commercial Services Name: HiQ Centre Location: Gatteridge Street, Banbury, OX16 5DJ Category: Repair and Servicing Class Code: Vehicle Repair, Testing and Servicing Positional Accuracy: Positioned to address or location	A14SW (E)	304	7	445841 240239
249	Points of Interest - Commercial Services Name: RAC Auto Windscreens Location: 8 Swan Industrial Estate, Gatteridge Street, Banbury, OX16 5DH Category: Repair and Servicing Class Code: Vehicle Repair, Testing and Servicing Positional Accuracy: Positioned to address or location	A14SW (E)	304	7	445830 240196
249	Points of Interest - Commercial Services Name: Auto Windscreens Ltd Location: 8 Swan Industrial Estate, Gatteridge Street, Banbury, OX16 5DH Category: Repair and Servicing Class Code: Vehicle Repair, Testing and Servicing Positional Accuracy: Positioned to address or location	A14SW (E)	304	7	445830 240196
249	Points of Interest - Commercial Services Name: Hks Banbury Location: Swan Close Road, Banbury, OX16 5AQ Category: Personal, Consumer and other Services Class Code: Vehicle Cleaning Services Positional Accuracy: Positioned to address or location	A14SW (E)	357	7	445883 240189
249	Points of Interest - Commercial Services Name: Car Wash Location: Swan Close Road, Banbury, OX16 5AQ Category: Personal, Consumer and other Services Class Code: Vehicle Cleaning Services Positional Accuracy: Positioned to address or location	A14SW (E)	357	7	445883 240189
249	Points of Interest - Commercial Services Name: Antelope Garage Ltd Location: Swan Close Road, Banbury, OX16 5AQ Category: Repair and Servicing Class Code: Vehicle Repair, Testing and Servicing Positional Accuracy: Positioned to address or location	A14SW (E)	358	7	445883 240189
249	Points of Interest - Commercial Services Name: Antelope Garage Ltd Location: Swan Close Road, Banbury, OX16 5AQ Category: Repair and Servicing Class Code: Vehicle Repair, Testing and Servicing Positional Accuracy: Positioned to address or location	A14SW (E)	358	7	445883 240189
249	Points of Interest - Commercial Services Name: Shell Car Wash Location: Swan Close Road, Banbury, OX16 5AQ Category: Personal, Consumer and other Services Class Code: Vehicle Cleaning Services Positional Accuracy: Positioned to address or location	A14SW (E)	359	7	445882 240179
250	Points of Interest - Commercial Services Name: Banbury Car Repairs Location: 2 Canal Street, Banbury, OX16 5AX Category: Repair and Servicing Class Code: Vehicle Repair, Testing and Servicing Positional Accuracy: Positioned to address or location	A14SW (E)	368	7	445910 240252

Map ID	Details	Quadrant Reference (Compass Direction)	Estimated Distance From Site	Contact	NGR
250	Points of Interest - Commercial Services Name: C C Auto Mechanics Location: Unit 3 F H Burgess South Midland Ltd, Canal Street, Banbury, OX16 5AX Category: Repair and Servicing Class Code: Vehicle Repair, Testing and Servicing Positional Accuracy: Positioned to address or location	A14SW (E)	389	7	445931 240252
251	Points of Interest - Commercial Services Name: Castle Garage Location: 49 Castle Street, Banbury, OX16 5NU Category: Repair and Servicing Class Code: Vehicle Repair, Testing and Servicing Positional Accuracy: Positioned to address or location	A18SE (N)	369	7	445498 240815
252	Points of Interest - Commercial Services Name: Morrisons Car Wash Location: Morrisons, Swan Close Road, Banbury, OX16 5AQ Category: Personal, Consumer and other Services Class Code: Vehicle Cleaning Services Positional Accuracy: Positioned to address or location	A14SW (SE)	370	7	445843 240043
253	Points of Interest - Commercial Services Name: Morrisons Banbury Location: Cherwell Street, Banbury, OX16 2BB Category: Personal, Consumer and other Services Class Code: Vehicle Cleaning Services Positional Accuracy: Positioned to address or location	A14NW (NE)	387	7	445885 240514
253	Points of Interest - Commercial Services Name: Car Wash Location: Cherwell Street, Banbury, Oxfordshire, OX16 2BB Category: Personal, Consumer and other Services Class Code: Vehicle Cleaning Services Positional Accuracy: Positioned to address or location	A14NW (NE)	406	7	445903 240521
253	Points of Interest - Commercial Services Name: Norton Autohaus Location: 4 Lower Cherwell Street, Banbury, OX16 5AY Category: Repair and Servicing Class Code: Vehicle Repair, Testing and Servicing Positional Accuracy: Positioned to address or location	A14NW (E)	431	7	445946 240484
253	Points of Interest - Commercial Services Name: Bmarc Location: 3 Lower Cherwell Street, Banbury, OX16 5AY Category: Repair and Servicing Class Code: Vehicle Repair, Testing and Servicing Positional Accuracy: Positioned to address or location	A14NW (E)	436	7	445946 240498
253	Points of Interest - Commercial Services Name: Banbury M O T & Auto Repair Centre Location: 3 Lower Cherwell Street, Banbury, OX16 5AY Category: Repair and Servicing Class Code: Vehicle Repair, Testing and Servicing Positional Accuracy: Positioned to address or location	A14NW (E)	437	7	445946 240499
253	Points of Interest - Commercial Services Name: Engine & Commercial Services Ltd Location: 10 Lower Cherwell Street, Banbury, OX16 5AY Category: Repair and Servicing Class Code: Vehicle Repair, Testing and Servicing Positional Accuracy: Positioned to address or location	A14NW (E)	438	7	445966 240449
253	Points of Interest - Commercial Services Name: Banbury Body Shop Service Ltd Location: 1-2 Lower Cherwell Street, Banbury, OX16 5AY Category: Repair and Servicing Class Code: Vehicle Repair, Testing and Servicing Positional Accuracy: Positioned to address or location	A14NW (E)	449	7	445954 240510
253	Points of Interest - Commercial Services Name: Banbury Body Shop Service Ltd Location: Unit 2, Lower Cherwell Street, Banbury, Oxfordshire, OX16 5AY Category: Repair and Servicing Class Code: Vehicle Repair, Testing and Servicing Positional Accuracy: Positioned to address or location	A14NW (E)	451	7	445956 240512
253	Points of Interest - Commercial Services Name: Banbury Bodyshop Services Location: 1-2 Lower Cherwell Street, Banbury, OX16 5AY Category: Repair and Servicing Class Code: Vehicle Repair, Testing and Servicing Positional Accuracy: Positioned to address or location	A14NW (E)	451	7	445956 240512

Map ID	Details	Quadrant Reference (Compass Direction)	Estimated Distance From Site	Contact	NGR
253	Points of Interest - Commercial Services Name: R D T Motors Location: Lower Cherwell Street, Banbury, OX16 5AY Category: Repair and Servicing Class Code: Vehicle Repair, Testing and Servicing Positional Accuracy: Positioned to address or location	A14NW (E)	457	7	445992 240427
253	Points of Interest - Commercial Services Name: Kwik-Fit (GB) Limited Location: Cherwell Street, Banbury, OX16 2BB Category: Repair and Servicing Class Code: Vehicle Repair, Testing and Servicing Positional Accuracy: Positioned to address or location	A14NW (NE)	468	7	445961 240541
253	Points of Interest - Commercial Services Name: Kwik-Fit (GB) Limited Location: Cherwell Street, Banbury, OX16 2BB Category: Repair and Servicing Class Code: Vehicle Repair, Testing and Servicing Positional Accuracy: Positioned to address or location	A14NW (NE)	471	7	445959 240555
254	Points of Interest - Commercial Services Name: Metweld Location: 15-17 Lower Cherwell Street, Banbury, OX16 5AY Category: Construction Services Class Code: Metalworkers Including Blacksmiths Positional Accuracy: Positioned to address or location	A14NW (E)	392	7	445938 240359
254	Points of Interest - Commercial Services Name: Banbury Car Clinic Location: 12-14 Lower Cherwell Street, Banbury, OX16 5AY Category: Repair and Servicing Class Code: Vehicle Repair, Testing and Servicing Positional Accuracy: Positioned to address or location	A14NW (E)	395	7	445938 240384
254	Points of Interest - Commercial Services Name: Express Windscreens Location: 11a Lower Cherwell Street, Banbury, OX16 5AY Category: Repair and Servicing Class Code: Vehicle Repair, Testing and Servicing Positional Accuracy: Positioned to address or location	A14NW (E)	398	7	445939 240395
254	Points of Interest - Commercial Services Name: Wizard Windscreens Ltd Location: 11a Lower Cherwell Street, Banbury, OX16 5AY Category: Repair and Servicing Class Code: Vehicle Repair, Testing and Servicing Positional Accuracy: Positioned to address or location	A14NW (E)	399	7	445940 240396
254	Points of Interest - Commercial Services Name: Wizard Windscreens Ltd Location: 11a Lower Cherwell Street, Banbury, OX16 5AY Category: Repair and Servicing Class Code: Vehicle Repair, Testing and Servicing Positional Accuracy: Positioned to address or location	A14NW (E)	399	7	445940 240396
254	Points of Interest - Commercial Services Name: Pete's Banbury Ltd Location: 13 Lower Cherwell Street, Banbury, OX16 5AY Category: Repair and Servicing Class Code: Vehicle Repair, Testing and Servicing Positional Accuracy: Positioned to address or location	A14NW (E)	421	7	445963 240387
254	Points of Interest - Commercial Services Name: Banbury Car Clinic Ltd Location: 12 Lower Cherwell Street, Banbury, OX16 5AY Category: Repair and Servicing Class Code: Vehicle Repair, Testing and Servicing Positional Accuracy: Positioned to address or location	A14NW (E)	424	7	445965 240398
254	Points of Interest - Commercial Services Name: Norton Autohaus Location: Lower Cherwell Street, Banbury, OX16 5AY Category: Repair and Servicing Class Code: Vehicle Repair, Testing and Servicing Positional Accuracy: Positioned to address or location	A14SW (E)	453	7	446001 240333
255	Points of Interest - Commercial Services Name: Suttle Quality Logistics Services Ltd Location: 3 Bath Road, Banbury, OX16 0TU Category: Transport, Storage and Delivery Class Code: Distribution and Haulage Positional Accuracy: Positioned to address or location	A12NE (W)	417	7	445033 240491

Map ID	Details	Quadrant Reference (Compass Direction)	Estimated Distance From Site	Contact	NGR
256	Points of Interest - Commercial Services Name: Banbury M O T & Auto Repair Centre Location: Unit 3 Lower Cherwell Street, Banbury, OX16 5AY Category: Repair and Servicing Class Code: Vehicle Repair, Testing and Servicing Positional Accuracy: Positioned to address or location	A14SW (E)	453	7	446001 240308
256	Points of Interest - Commercial Services Name: Listers VW Skoda Location: Unit 6 Haslemere Way, Banbury, OX16 5TY Category: Repair and Servicing Class Code: Vehicle Repair, Testing and Servicing Positional Accuracy: Positioned to address or location	A14SW (E)	491	7	446037 240273
256	Points of Interest - Commercial Services Name: Listers Location: 6 Haslemere Way, Banbury, OX16 5TY Category: Repair and Servicing Class Code: Vehicle Repair, Testing and Servicing Positional Accuracy: Positioned to address or location	A14SW (E)	491	7	446037 240273
256	Points of Interest - Commercial Services Name: Listers Location: 6 Haslemere Way, Banbury, OX16 5TY Category: Repair and Servicing Class Code: Vehicle Repair, Testing and Servicing Positional Accuracy: Positioned to address or location	A14SW (E)	492	7	446037 240273
256	Points of Interest - Commercial Services Name: Spirit Volkswagon & Skoda Location: 6 Haslemere Way, Banbury, OX16 5TY Category: Repair and Servicing Class Code: Vehicle Repair, Testing and Servicing Positional Accuracy: Positioned to address or location	A14SW (E)	492	7	446037 240273
256	Points of Interest - Commercial Services Name: Metweld Location: 7 Haslemere Way, Banbury, OX16 5TY Category: Construction Services Class Code: Metalworkers Including Blacksmiths Positional Accuracy: Positioned to address or location	A14SW (E)	499	7	446047 240307
257	Points of Interest - Commercial Services Name: On Board Defence Location: 3 Haslemere Way, Banbury, OX16 5RN Category: Repair and Servicing Class Code: Vehicle Repair, Testing and Servicing Positional Accuracy: Positioned to address or location	A14SW (E)	522	7	446039 240134
258	Points of Interest - Commercial Services Name: Spectrum Auto Solutions Location: 2a Cope Road, Banbury, OX16 2EH Category: Repair and Servicing Class Code: Vehicle Repair, Testing and Servicing Positional Accuracy: Positioned to address or location	A18SW (N)	554	7	445324 240979
258	Points of Interest - Commercial Services Name: Spectrum Auto Solutions Location: 2A Cope Road, Banbury, OX16 2EH Category: Repair and Servicing Class Code: Vehicle Repair, Testing and Servicing Positional Accuracy: Positioned to address or location	A18SW (N)	554	7	445324 240979
258	Points of Interest - Commercial Services Name: Spectrum Auto Solutions Location: 2a Cope Road, Banbury, OX16 2EH Category: Repair and Servicing Class Code: Vehicle Repair, Testing and Servicing Positional Accuracy: Positioned to address or location	A18SW (N)	554	7	445324 240978
259	Points of Interest - Commercial Services Name: Cockhorse Service Station Location: 98 Warwick Road, Banbury, OX16 2AJ Category: Personal, Consumer and other Services Class Code: Vehicle Cleaning Services Positional Accuracy: Positioned to address or location	A17SE (NW)	584	7	445025 240817
259	Points of Interest - Commercial Services Name: Car Wash Location: 98 Warwick Road, Banbury, Oxfordshire, OX16 2AJ Category: Personal, Consumer and other Services Class Code: Vehicle Cleaning Services Positional Accuracy: Positioned to address or location	A17SE (NW)	584	7	445025 240817

Map ID	Details	Quadrant Reference (Compass Direction)	Estimated Distance From Site	Contact	NGR
260	Points of Interest - Commercial Services Name: Newlife Cars Location: 16 Green Lane, Banbury, OX16 9HD Category: Repair and Servicing Class Code: Vehicle Repair, Testing and Servicing Positional Accuracy: Positioned to address or location	A9NW (SE)	605	7	445994 239851
261	Points of Interest - Commercial Services Name: Banbury Truck & Transport Centre Ltd Location: Unit 5, Truston Ho, Station Approach, Banbury, Oxfordshire, OX16 5AB Category: Repair and Servicing Class Code: Vehicle Repair, Testing and Servicing Positional Accuracy: Positioned to address or location	A14SE (E)	686	7	446234 240326
262	Points of Interest - Commercial Services Name: Inter County Logistics Ltd Location: Unit 5 Riverside Business Park, Tramway Road, Banbury, OX16 5TE Category: Transport, Storage and Delivery Class Code: Distribution and Haulage Positional Accuracy: Positioned to address or location	A9NE (SE)	733	7	446207 239962
262	Points of Interest - Commercial Services Name: D J K Tyres Location: Unit 5 Riverside Business Park, Riverside, Banbury, OX16 5TU Category: Repair and Servicing Class Code: Vehicle Repair, Testing and Servicing Positional Accuracy: Positioned to address or location	A9NE (SE)	734	7	446206 239959
262	Points of Interest - Commercial Services Name: Car Van Scrap Yards Location: Riverside Business Park, Tramway Road, Banbury, OX16 5TU Category: Recycling Services Class Code: Scrap Metal Merchants Positional Accuracy: Positioned to address or location	A9NE (SE)	747	7	446224 239968
263	Points of Interest - Commercial Services Name: IMO - arc Clean Car Centres Location: Southam Road, Banbury, OX16 2RX Category: Personal, Consumer and other Services Class Code: Vehicle Cleaning Services Positional Accuracy: Positioned to address or location	A18NW (N)	735	7	445346 241169
263	Points of Interest - Commercial Services Name: Arc Clean Car Centre Location: Southam Road, Banbury, OX16 2RX Category: Personal, Consumer and other Services Class Code: Vehicle Cleaning Services Positional Accuracy: Positioned to address or location	A18NW (N)	735	7	445346 241169
263	Points of Interest - Commercial Services Name: IMO - arc Clean Car Centres Location: Southam Road, Banbury, OX16 2RX Category: Personal, Consumer and other Services Class Code: Vehicle Cleaning Services Positional Accuracy: Positioned to address or location	A18NW (N)	735	7	445346 241169
263	Points of Interest - Commercial Services Name: Arc Car Wash Banbury Location: Southam Road, Banbury, OX16 2RX Category: Repair and Servicing Class Code: Vehicle Repair, Testing and Servicing Positional Accuracy: Positioned to address or location	A18NW (N)	735	7	445346 241169
264	Points of Interest - Commercial Services Name: Cleenol Group Ltd Location: 8 Riverside, Banbury, OX16 5TU Category: Transport, Storage and Delivery Class Code: Distribution and Haulage Positional Accuracy: Positioned to address or location	A14SE (E)	740	7	446266 240142
265	Points of Interest - Commercial Services Name: Gama Motorsport Ltd Location: Unit 6 Riverside Business Park, Riverside, Banbury, OX16 5TU Category: Repair and Servicing Class Code: Vehicle Repair, Testing and Servicing Positional Accuracy: Positioned to address or location	A14SE (E)	777	7	446309 240166
265	Points of Interest - Commercial Services Name: Power Park Autos Location: Unit 6 Power Park, Station Approach, Banbury, OX16 5AB Category: Repair and Servicing Class Code: Vehicle Repair, Testing and Servicing Positional Accuracy: Positioned to address or location	A14SE (E)	841	7	446367 240128

Map ID	Details	Quadrant Reference (Compass Direction)	Estimated Distance From Site	Contact	NGR
265	Points of Interest - Commercial Services Name: Modlen Garage Ltd Location: Unit 3a Power Park, Station Approach, Banbury, OX16 5AB Category: Repair and Servicing Class Code: Vehicle Repair, Testing and Servicing Positional Accuracy: Positioned to address or location	A14SE (E)	841	7	446367 240128
265	Points of Interest - Commercial Services Name: Power Park Autos Location: Power Park, Station Approach, Banbury, OX16 5AB Category: Repair and Servicing Class Code: Vehicle Repair, Testing and Servicing Positional Accuracy: Positioned to address or location	A14SE (E)	841	7	446367 240128
265	Points of Interest - Commercial Services Name: Oxcart Ltd Location: Power Park, Station Approach, Banbury, OX16 5AB Category: Transport, Storage and Delivery Class Code: Distribution and Haulage Positional Accuracy: Positioned to address or location	A14SE (E)	841	7	446367 240128
265	Points of Interest - Commercial Services Name: Power Park Autos Location: Unit 8 Power Park, Station Approach, Banbury, OX16 5AB Category: Repair and Servicing Class Code: Vehicle Repair, Testing and Servicing Positional Accuracy: Positioned to address or location	A14SE (E)	841	7	446367 240128
265	Points of Interest - Commercial Services Name: Oxcart Ltd Location: Unit 5 Power Park, Station Approach, Banbury, OX16 5AB Category: Transport, Storage and Delivery Class Code: Distribution and Haulage Positional Accuracy: Positioned to address or location	A14SE (E)	841	7	446367 240128
265	Points of Interest - Commercial Services Name: Banbury Commercials Location: Tuston House, Unit 5 Power Park, Banbury, OX16 5AB Category: Repair and Servicing Class Code: Vehicle Repair, Testing and Servicing Positional Accuracy: Positioned to address or location	A14SE (E)	867	7	446387 240102
265	Points of Interest - Commercial Services Name: Banbury Truck & Transport Centre Ltd Location: Tuston House, Station Approach, Banbury, OX16 5AB Category: Repair and Servicing Class Code: Vehicle Repair, Testing and Servicing Positional Accuracy: Positioned to address or location	A14SE (E)	867	7	446387 240102
266	Points of Interest - Commercial Services Name: Animal Rescue & Control Location: 22 Horton View, Banbury, OX16 9HP Category: Contract Services Class Code: Pest and Vermin Control Positional Accuracy: Positioned to address or location	A8SW (S)	816	7	445272 239434
267	Points of Interest - Commercial Services Name: S L R Valeting Location: 11 Neithrop Close, Banbury, OX16 2NU Category: Personal, Consumer and other Services Class Code: Vehicle Cleaning Services Positional Accuracy: Positioned to address or location	A17NE (NW)	869	7	444871 241069
268	Points of Interest - Commercial Services Name: Sainsburys Banbury Location: Oxford Road, Banbury, OX16 9XA Category: Personal, Consumer and other Services Class Code: Vehicle Cleaning Services Positional Accuracy: Positioned to address or location	A8SE (S)	891	7	445675 239356
268	Points of Interest - Commercial Services Name: Car Wash Location: Oxford Road, Banbury, OX16 9XA Category: Personal, Consumer and other Services Class Code: Vehicle Cleaning Services Positional Accuracy: Positioned to address or location	A8SE (S)	891	7	445675 239356
269	Points of Interest - Commercial Services Name: Scrap Yard Location: OX16 Category: Recycling Services Class Code: Scrap Metal Merchants Positional Accuracy: Positioned to address or location	A14SE (E)	930	7	446473 240228

Map ID	Details	Quadrant Reference (Compass Direction)	Estimated Distance From Site	Contact	NGR
269	Points of Interest - Commercial Services Name: Scrap Yard Location: OX16 Category: Recycling Services Class Code: Scrap Metal Merchants Positional Accuracy: Positioned to an adjacent address or location	A15SW (E)	966	7	446506 240194
269	Points of Interest - Commercial Services Name: Scrap Yard Location: Not Supplied Category: Recycling Services Class Code: Scrap Metal Merchants Positional Accuracy: Positioned to an adjacent address or location	A15SW (E)	974	7	446514 240195
270	Points of Interest - Commercial Services Name: Halfords Autocentre Location: Marley Way, Banbury, OX16 2RL Category: Repair and Servicing Class Code: Vehicle Repair, Testing and Servicing Positional Accuracy: Positioned to address or location	A23SW (N)	941	7	445433 241386
270	Points of Interest - Commercial Services Name: Nationwide Autocentre Location: Marley Way, Banbury, OX16 2RL Category: Repair and Servicing Class Code: Vehicle Repair, Testing and Servicing Positional Accuracy: Positioned to address or location	A23SW (N)	946	7	445426 241391
271	Points of Interest - Commercial Services Name: S K F Location: Unit 2, Canada Close, Banbury, OX16 2RT Category: Repair and Servicing Class Code: Vehicle Repair, Testing and Servicing Positional Accuracy: Positioned to address or location	A23SE (N)	945	7	445575 241387
272	Points of Interest - Education and Health Name: Horton General Hospital Location: 81a Oxford Road, Banbury, OX16 9AL Category: Health Practitioners and Establishments Class Code: Hospitals Positional Accuracy: Positioned to address or location	A8NE (S)	468	7	445545 239765
273	Points of Interest - Education and Health Name: Horton NHS Treatment Centre Location: Horton Hospital, Oxford Road, Banbury, OX16 9FG Category: Health Practitioners and Establishments Class Code: Hospitals Positional Accuracy: Positioned to address or location	A8NE (SE)	544	7	445721 239727
273	Points of Interest - Education and Health Name: Horton General Hospital Location: 81a Oxford Road, Banbury, OX16 9AL Category: Health Practitioners and Establishments Class Code: Accident & Emergency Department Positional Accuracy: Positioned to address or location	A8NE (S)	560	7	445649 239688
273	Points of Interest - Education and Health Name: Horton General Hospital Location: 81a Oxford Road, Banbury, OX16 9AL Category: Health Practitioners and Establishments Class Code: Accident & Emergency Department Positional Accuracy: Positioned to address or location	A8NE (S)	571	7	445582 239667
273	Points of Interest - Education and Health Name: Horton General Hospital Location: 81a Oxford Road, Banbury, OX16 9AL Category: Health Practitioners and Establishments Class Code: Hospitals Positional Accuracy: Positioned to address or location	A8NE (S)	571	7	445582 239667
274	Points of Interest - Education and Health Name: Fosco Hospital Location: 2 Fosco Rise, Banbury, OX16 9XP Category: Health Practitioners and Establishments Class Code: Hospitals Positional Accuracy: Positioned to address or location	A9SW (SE)	734	7	445971 239650
274	Points of Interest - Education and Health Name: BMI the Fosco Hospital Location: 2 Fosco Rise, Banbury, OX16 9XP Category: Health Practitioners and Establishments Class Code: Hospitals Positional Accuracy: Positioned to address or location	A9SW (SE)	735	7	445971 239650

Map ID	Details	Quadrant Reference (Compass Direction)	Estimated Distance From Site	Contact	NGR
274	Points of Interest - Education and Health Name: Foscoate Private Hospital Location: 2 Foscoate Rise, Banbury, OX16 9XP Category: Health Practitioners and Establishments Class Code: Hospitals Positional Accuracy: Positioned to address or location	A9SW (SE)	735	7	445971 239650
274	Points of Interest - Education and Health Name: BMI - the Foscoate Hospital Location: 2 Foscoate Rise, Banbury, OX16 9XP Category: Health Practitioners and Establishments Class Code: Hospitals Positional Accuracy: Positioned to address or location	A9SW (SE)	735	7	445971 239650
275	Points of Interest - Manufacturing and Production Name: Works Location: Not Supplied Category: Industrial Features Class Code: Unspecified Works Or Factories Positional Accuracy: Positioned to an adjacent address or location	A13SW (SW)	7	7	445394 240234
275	Points of Interest - Manufacturing and Production Name: Works Location: OX16 Category: Industrial Features Class Code: Unspecified Works Or Factories Positional Accuracy: Positioned to an adjacent address or location	A13SW (SW)	8	7	445390 240234
275	Points of Interest - Manufacturing and Production Name: Works Location: Not Supplied Category: Industrial Features Class Code: Unspecified Works Or Factories Positional Accuracy: Positioned to an adjacent address or location	A13SW (SW)	35	7	445393 240206
275	Points of Interest - Manufacturing and Production Name: Works Location: OX16 Category: Industrial Features Class Code: Unspecified Works Or Factories Positional Accuracy: Positioned to an adjacent address or location	A13SW (SW)	37	7	445389 240205
276	Points of Interest - Manufacturing and Production Name: Jeffersons Business Centre Location: 6 South Bar Street, Banbury, OX16 9AA Category: Industrial Features Class Code: Business Parks and Industrial Estates Positional Accuracy: Positioned to address or location	A13SW (W)	60	7	445352 240315
276	Points of Interest - Manufacturing and Production Name: Jeffersons Business Centre Location: 6 South Bar Street, Banbury, OX16 9AA Category: Industrial Features Class Code: Business Parks and Industrial Estates Positional Accuracy: Positioned to address or location	A13SW (W)	68	7	445339 240313
276	Points of Interest - Manufacturing and Production Name: Inigo Business Centre Location: Mercia House 51, South Bar Street, Banbury, OX16 9AB Category: Industrial Features Class Code: Business Parks and Industrial Estates Positional Accuracy: Positioned to address or location	A13NW (W)	137	7	445270 240340
276	Points of Interest - Manufacturing and Production Name: Inigo Business Centres Ltd Location: 51 South Bar Street, Banbury, OX16 9AB Category: Industrial Features Class Code: Business Parks and Industrial Estates Positional Accuracy: Positioned to address or location	A13NW (W)	137	7	445270 240340
276	Points of Interest - Manufacturing and Production Name: Inigo Business Centres Ltd Location: Mercia House 51, South Bar Street, Banbury, OX16 9AB Category: Industrial Features Class Code: Business Parks and Industrial Estates Positional Accuracy: Positioned to address or location	A13NW (W)	137	7	445270 240340
277	Points of Interest - Manufacturing and Production Name: Tanks Location: OX16 Category: Industrial Features Class Code: Tanks (Generic) Positional Accuracy: Positioned to an adjacent address or location	A13SE (SE)	171	7	445694 240205

Map ID	Details	Quadrant Reference (Compass Direction)	Estimated Distance From Site	Contact	NGR
278	Points of Interest - Manufacturing and Production Name: Market Engineering Location: North Bar House 43-44, North Bar Street, Banbury, OX16 0TH Category: Industrial Features Class Code: Business Parks and Industrial Estates Positional Accuracy: Positioned to address or location	A18SW (N)	262	7	445413 240700
279	Points of Interest - Manufacturing and Production Name: Works Location: Not Supplied Category: Industrial Features Class Code: Unspecified Works Or Factories Positional Accuracy: Positioned to an adjacent address or location	A13NW (NW)	270	7	445320 240666
279	Points of Interest - Manufacturing and Production Name: Works Location: OX16 Category: Industrial Features Class Code: Unspecified Works Or Factories Positional Accuracy: Positioned to an adjacent address or location	A13NW (NW)	272	7	445317 240666
280	Points of Interest - Manufacturing and Production Name: Swan Industrial Estate Location: OX16 Category: Industrial Features Class Code: Business Parks and Industrial Estates Positional Accuracy: Positioned to an adjacent address or location	A13SE (SE)	276	7	445795 240173
280	Points of Interest - Manufacturing and Production Name: Swan Industrial Estate Location: OX16 Category: Industrial Features Class Code: Business Parks and Industrial Estates Positional Accuracy: Positioned to an adjacent address or location	A13SE (SE)	281	7	445796 240158
280	Points of Interest - Manufacturing and Production Name: Granite Transformations Location: 8 Swan Industrial Estate, Gatteridge Street, Banbury, OX16 5DH Category: Extractive Industries Class Code: Stone Quarrying and Preparation Positional Accuracy: Positioned to address or location	A14SW (E)	304	7	445829 240195
281	Points of Interest - Manufacturing and Production Name: Tank Location: OX16 Category: Industrial Features Class Code: Tanks (Generic) Positional Accuracy: Positioned to an adjacent address or location	A8NE (S)	402	7	445565 239834
281	Points of Interest - Manufacturing and Production Name: Tanks Location: OX16 Category: Industrial Features Class Code: Tanks (Generic) Positional Accuracy: Positioned to an adjacent address or location	A8NE (S)	418	7	445520 239812
281	Points of Interest - Manufacturing and Production Name: Tank Location: OX16 Category: Industrial Features Class Code: Tanks (Generic) Positional Accuracy: Positioned to an adjacent address or location	A8NE (S)	422	7	445556 239813
281	Points of Interest - Manufacturing and Production Name: Tank Location: OX16 Category: Industrial Features Class Code: Tanks (Generic) Positional Accuracy: Positioned to address or location	A8NE (S)	423	7	445528 239808
281	Points of Interest - Manufacturing and Production Name: Tank Location: OX16 Category: Industrial Features Class Code: Tanks (Generic) Positional Accuracy: Positioned to address or location	A8NE (S)	424	7	445524 239807
281	Points of Interest - Manufacturing and Production Name: Tank Location: OX16 Category: Industrial Features Class Code: Tanks (Generic) Positional Accuracy: Positioned to address or location	A8NE (S)	426	7	445520 239804



Industrial Land Use

Map ID	Details	Quadrant Reference (Compass Direction)	Estimated Distance From Site	Contact	NGR
282	Points of Interest - Manufacturing and Production Name: Factory Location: OX16 Category: Industrial Features Class Code: Unspecified Works Or Factories Positional Accuracy: Positioned to address or location	A14NW (NE)	414	7	445887 240575
282	Points of Interest - Manufacturing and Production Name: Works Location: OX16 Category: Industrial Features Class Code: Unspecified Works Or Factories Positional Accuracy: Positioned to an adjacent address or location	A14NW (NE)	422	7	445897 240573
283	Points of Interest - Manufacturing and Production Name: Industrial Estate Location: OX16 Category: Industrial Features Class Code: Business Parks and Industrial Estates Positional Accuracy: Positioned to an adjacent address or location	A14NW (E)	429	7	445966 240417
283	Points of Interest - Manufacturing and Production Name: Industrial Estate Location: OX16 Category: Industrial Features Class Code: Business Parks and Industrial Estates Positional Accuracy: Positioned to an adjacent address or location	A14NW (E)	431	7	445967 240418
283	Points of Interest - Manufacturing and Production Name: Works Location: OX16 Category: Industrial Features Class Code: Unspecified Works Or Factories Positional Accuracy: Positioned to an adjacent address or location	A14NW (E)	511	7	446040 240457
284	Points of Interest - Manufacturing and Production Name: Works Location: OX16 Category: Industrial Features Class Code: Unspecified Works Or Factories Positional Accuracy: Positioned to an adjacent address or location	A14SW (E)	436	7	445949 240128
284	Points of Interest - Manufacturing and Production Name: Works Location: OX16 Category: Industrial Features Class Code: Unspecified Works Or Factories Positional Accuracy: Positioned to an adjacent address or location	A14SW (SE)	477	7	445983 240096
285	Points of Interest - Manufacturing and Production Name: The Tramway Industrial Estate Location: OX16 Category: Industrial Features Class Code: Business Parks and Industrial Estates Positional Accuracy: Positioned to an adjacent address or location	A14SW (E)	569	7	446108 240219
285	Points of Interest - Manufacturing and Production Name: The Tramway Industrial Estate Location: OX16 Category: Industrial Features Class Code: Business Parks and Industrial Estates Positional Accuracy: Positioned to an adjacent address or location	A14SW (E)	589	7	446129 240223
286	Points of Interest - Manufacturing and Production Name: Tank Location: OX16 Category: Industrial Features Class Code: Tanks (Generic) Positional Accuracy: Positioned to address or location	A14NW (E)	579	7	446115 240436
286	Points of Interest - Manufacturing and Production Name: Tank Location: OX16 Category: Industrial Features Class Code: Tanks (Generic) Positional Accuracy: Positioned to an adjacent address or location	A14NW (E)	583	7	446124 240406
286	Points of Interest - Manufacturing and Production Name: Tanks Location: OX16 Category: Industrial Features Class Code: Tanks (Generic) Positional Accuracy: Positioned to an adjacent address or location	A14NW (E)	584	7	446121 240431



Industrial Land Use

Map ID	Details	Quadrant Reference (Compass Direction)	Estimated Distance From Site	Contact	NGR
286	Points of Interest - Manufacturing and Production Name: Tank Location: OX16 Category: Industrial Features Class Code: Tanks (Generic) Positional Accuracy: Positioned to address or location	A14SW (E)	589	7	446137 240323
286	Points of Interest - Manufacturing and Production Name: Tank Location: OX16 Category: Industrial Features Class Code: Tanks (Generic) Positional Accuracy: Positioned to address or location	A14NW (E)	590	7	446125 240444
286	Points of Interest - Manufacturing and Production Name: Tank Location: OX16 Category: Industrial Features Class Code: Tanks (Generic) Positional Accuracy: Positioned to address or location	A14NW (E)	590	7	446124 240447
286	Points of Interest - Manufacturing and Production Name: Tank Location: OX16 Category: Industrial Features Class Code: Tanks (Generic) Positional Accuracy: Positioned to address or location	A14NW (E)	591	7	446126 240440
286	Points of Interest - Manufacturing and Production Name: Tank Location: OX16 Category: Industrial Features Class Code: Tanks (Generic) Positional Accuracy: Positioned to address or location	A14NW (E)	592	7	446129 240435
286	Points of Interest - Manufacturing and Production Name: Tank Location: OX16 Category: Industrial Features Class Code: Tanks (Generic) Positional Accuracy: Positioned to address or location	A14NW (E)	592	7	446128 240437
286	Points of Interest - Manufacturing and Production Name: Tank Location: OX16 Category: Industrial Features Class Code: Tanks (Generic) Positional Accuracy: Positioned to address or location	A14SE (E)	593	7	446141 240321
286	Points of Interest - Manufacturing and Production Name: Tank Location: OX16 Category: Industrial Features Class Code: Tanks (Generic) Positional Accuracy: Positioned to address or location	A14NW (E)	594	7	446131 240431
286	Points of Interest - Manufacturing and Production Name: Tank Location: OX16 Category: Industrial Features Class Code: Tanks (Generic) Positional Accuracy: Positioned to an adjacent address or location	A14NW (E)	594	7	446137 240394
286	Points of Interest - Manufacturing and Production Name: Tank Location: OX16 Category: Industrial Features Class Code: Tanks (Generic) Positional Accuracy: Positioned to address or location	A14NW (E)	595	7	446133 240429
287	Points of Interest - Manufacturing and Production Name: Tank Location: OX16 Category: Industrial Features Class Code: Tanks (Generic) Positional Accuracy: Positioned to address or location	A14SE (E)	597	7	446145 240320
287	Points of Interest - Manufacturing and Production Name: Tanks Location: OX16 Category: Industrial Features Class Code: Tanks (Generic) Positional Accuracy: Positioned to an adjacent address or location	A14SE (E)	605	7	446153 240321

Map ID	Details	Quadrant Reference (Compass Direction)	Estimated Distance From Site	Contact	NGR
287	Points of Interest - Manufacturing and Production Name: Tank Location: OX16 Category: Industrial Features Class Code: Tanks (Generic) Positional Accuracy: Positioned to address or location	A14SE (E)	608	7	446156 240314
288	Points of Interest - Manufacturing and Production Name: Tanks Location: OX16 Category: Industrial Features Class Code: Tanks (Generic) Positional Accuracy: Positioned to an adjacent address or location	A18SE (NE)	629	7	445795 240995
288	Points of Interest - Manufacturing and Production Name: Tank Location: OX16 Category: Industrial Features Class Code: Tanks (Generic) Positional Accuracy: Positioned to address or location	A18SE (NE)	633	7	445797 240999
288	Points of Interest - Manufacturing and Production Name: Tank Location: OX16 Category: Industrial Features Class Code: Tanks (Generic) Positional Accuracy: Positioned to address or location	A18SE (NE)	637	7	445799 241002
289	Points of Interest - Manufacturing and Production Name: Colin Sanders Business Innovation Centre Location: The Colin Sanders Innovation Centre, Mewburn Road, Banbury, OX16 9PA Category: Industrial Features Class Code: Business Parks and Industrial Estates Positional Accuracy: Positioned to address or location	A12SW (W)	660	7	444730 240132
290	Points of Interest - Manufacturing and Production Name: Industrial Estate Location: OX16 Category: Industrial Features Class Code: Business Parks and Industrial Estates Positional Accuracy: Positioned to an adjacent address or location	A9NE (SE)	686	7	446168 239992
290	Points of Interest - Manufacturing and Production Name: Industrial Estate Location: OX16 Category: Industrial Features Class Code: Business Parks and Industrial Estates Positional Accuracy: Positioned to an adjacent address or location	A9NE (SE)	687	7	446169 239993
290	Points of Interest - Manufacturing and Production Name: Business Park Location: OX16 Category: Industrial Features Class Code: Business Parks and Industrial Estates Positional Accuracy: Positioned to an adjacent address or location	A9NE (SE)	732	7	446210 239974
291	Points of Interest - Manufacturing and Production Name: Tank Location: OX16 Category: Industrial Features Class Code: Tanks (Generic) Positional Accuracy: Positioned to an adjacent address or location	A8SE (S)	687	7	445566 239547
292	Points of Interest - Manufacturing and Production Name: Works Location: Not Supplied Category: Industrial Features Class Code: Unspecified Works Or Factories Positional Accuracy: Positioned to an adjacent address or location	A18NW (N)	747	7	445394 241188
292	Points of Interest - Manufacturing and Production Name: Works Location: Not Supplied Category: Industrial Features Class Code: Unspecified Works Or Factories Positional Accuracy: Positioned to an adjacent address or location	A18NW (N)	774	7	445354 241210
292	Points of Interest - Manufacturing and Production Name: Works Location: Not Supplied Category: Industrial Features Class Code: Unspecified Works Or Factories Positional Accuracy: Positioned to an adjacent address or location	A18NW (N)	801	7	445364 241239



Industrial Land Use

Map ID	Details	Quadrant Reference (Compass Direction)	Estimated Distance From Site	Contact	NGR
293	Points of Interest - Manufacturing and Production Name: Tank Location: OX16 Category: Industrial Features Class Code: Tanks (Generic) Positional Accuracy: Positioned to address or location	A18NE (N)	753	7	445529 241198
293	Points of Interest - Manufacturing and Production Name: Tank Location: OX16 Category: Industrial Features Class Code: Tanks (Generic) Positional Accuracy: Positioned to address or location	A18NE (N)	756	7	445526 241201
293	Points of Interest - Manufacturing and Production Name: Tank Location: OX16 Category: Industrial Features Class Code: Tanks (Generic) Positional Accuracy: Positioned to address or location	A18NE (N)	758	7	445524 241203
293	Points of Interest - Manufacturing and Production Name: Tank Location: OX16 Category: Industrial Features Class Code: Tanks (Generic) Positional Accuracy: Positioned to address or location	A18NE (N)	761	7	445520 241206
293	Points of Interest - Manufacturing and Production Name: Tank Location: OX16 Category: Industrial Features Class Code: Tanks (Generic) Positional Accuracy: Positioned to address or location	A18NE (N)	763	7	445519 241208
293	Points of Interest - Manufacturing and Production Name: Tanks Location: OX16 Category: Industrial Features Class Code: Tanks (Generic) Positional Accuracy: Positioned to an adjacent address or location	A18NE (N)	763	7	445522 241208
293	Points of Interest - Manufacturing and Production Name: Tank Location: OX16 Category: Industrial Features Class Code: Tanks (Generic) Positional Accuracy: Positioned to address or location	A18NE (N)	765	7	445515 241210
293	Points of Interest - Manufacturing and Production Name: Tank Location: OX16 Category: Industrial Features Class Code: Tanks (Generic) Positional Accuracy: Positioned to address or location	A18NE (N)	794	7	445510 241240
293	Points of Interest - Manufacturing and Production Name: Tank Location: OX16 Category: Industrial Features Class Code: Tanks (Generic) Positional Accuracy: Positioned to address or location	A18NE (N)	795	7	445507 241241
293	Points of Interest - Manufacturing and Production Name: Tank Location: OX16 Category: Industrial Features Class Code: Tanks (Generic) Positional Accuracy: Positioned to address or location	A18NE (N)	798	7	445504 241244
293	Points of Interest - Manufacturing and Production Name: Tanks Location: OX16 Category: Industrial Features Class Code: Tanks (Generic) Positional Accuracy: Positioned to an adjacent address or location	A18NE (N)	799	7	445514 241245
293	Points of Interest - Manufacturing and Production Name: Tank Location: OX16 Category: Industrial Features Class Code: Tanks (Generic) Positional Accuracy: Positioned to an adjacent address or location	A18NE (N)	816	7	445505 241262



Industrial Land Use

Map ID	Details	Quadrant Reference (Compass Direction)	Estimated Distance From Site	Contact	NGR
293	Points of Interest - Manufacturing and Production Name: Tank Location: OX16 Category: Industrial Features Class Code: Tanks (Generic) Positional Accuracy: Positioned to an adjacent address or location	A18NE (N)	817	7	445525 241262
293	Points of Interest - Manufacturing and Production Name: Works Location: Not Supplied Category: Industrial Features Class Code: Unspecified Works Or Factories Positional Accuracy: Positioned to an adjacent address or location	A18NE (N)	829	7	445483 241275
293	Points of Interest - Manufacturing and Production Name: Works Location: OX16 Category: Industrial Features Class Code: Unspecified Works Or Factories Positional Accuracy: Positioned to an adjacent address or location	A18NE (N)	829	7	445479 241275
294	Points of Interest - Manufacturing and Production Name: Business Park Location: OX16 Category: Industrial Features Class Code: Business Parks and Industrial Estates Positional Accuracy: Positioned to an adjacent address or location	A9NE (SE)	805	7	446260 239904
295	Points of Interest - Manufacturing and Production Name: Tanks Location: OX16 Category: Industrial Features Class Code: Tanks (Generic) Positional Accuracy: Positioned to an adjacent address or location	A14NE (E)	821	7	446359 240447
296	Points of Interest - Manufacturing and Production Name: Works Location: OX16 Category: Industrial Features Class Code: Unspecified Works Or Factories Positional Accuracy: Positioned to an adjacent address or location	A14SE (E)	837	7	446361 240119
296	Points of Interest - Manufacturing and Production Name: Works Location: Not Supplied Category: Industrial Features Class Code: Unspecified Works Or Factories Positional Accuracy: Positioned to an adjacent address or location	A14SE (E)	842	7	446366 240120
297	Points of Interest - Manufacturing and Production Name: Works Location: OX16 Category: Industrial Features Class Code: Unspecified Works Or Factories Positional Accuracy: Positioned to an adjacent address or location	A14SE (E)	866	7	446414 240318
298	Points of Interest - Manufacturing and Production Name: Tank Location: OX16 Category: Industrial Features Class Code: Tanks (Generic) Positional Accuracy: Positioned to an adjacent address or location	A9SW (S)	890	7	445810 239391
299	Points of Interest - Manufacturing and Production Name: Tank Location: OX16 Category: Industrial Features Class Code: Tanks (Generic) Positional Accuracy: Positioned to an adjacent address or location	A8SW (S)	919	7	445283 239328
300	Points of Interest - Manufacturing and Production Name: Marley Industrial Estate Location: OX16 Category: Industrial Features Class Code: Business Parks and Industrial Estates Positional Accuracy: Positioned to an adjacent address or location	A23SE (N)	921	7	445554 241364
300	Points of Interest - Manufacturing and Production Name: Marley Industrial Estate Location: OX16 Category: Industrial Features Class Code: Business Parks and Industrial Estates Positional Accuracy: Positioned to an adjacent address or location	A23SE (N)	926	7	445565 241369

Map ID	Details	Quadrant Reference (Compass Direction)	Estimated Distance From Site	Contact	NGR
301	Points of Interest - Manufacturing and Production Name: Works Location: OX16 Category: Industrial Features Class Code: Unspecified Works Or Factories Positional Accuracy: Positioned to an adjacent address or location	A14SE (E)	930	7	446470 240197
301	Points of Interest - Manufacturing and Production Name: Works Location: OX16 Category: Industrial Features Class Code: Unspecified Works Or Factories Positional Accuracy: Positioned to an adjacent address or location	A15SW (E)	972	7	446507 240163
301	Points of Interest - Manufacturing and Production Name: Works Location: Not Supplied Category: Industrial Features Class Code: Unspecified Works Or Factories Positional Accuracy: Positioned to an adjacent address or location	A15SW (E)	975	7	446510 240163
302	Points of Interest - Public Infrastructure Name: Bywater Hotelboat Cruises Location: 11 Oxford Road, Banbury, OX16 9AH Category: Water Class Code: Rivers and Canal Organisations and Infrastructure Positional Accuracy: Positioned to address or location	A13SW (SW)	171	7	445349 240077
303	Points of Interest - Public Infrastructure Name: Waste & Resources Action Programme Location: 21 Horse Fair, Banbury, OX16 0AH Category: Infrastructure and Facilities Class Code: Recycling Centres Positional Accuracy: Positioned to address or location	A13NW (NW)	198	7	445311 240556
304	Points of Interest - Public Infrastructure Name: HKS Banbury Location: Swan Close Road, Banbury, OX16 5AQ Category: Road And Rail Class Code: Petrol and Fuel Stations Positional Accuracy: Positioned to address or location	A14SW (E)	357	7	445883 240189
304	Points of Interest - Public Infrastructure Name: Antelope Garage Ltd Location: Swan Close Road, Banbury, OX16 5AQ Category: Road And Rail Class Code: Petrol and Fuel Stations Positional Accuracy: Positioned to address or location	A14SW (E)	358	7	445883 240189
304	Points of Interest - Public Infrastructure Name: Shell Location: Windsor Street, Banbury, OX16 5AQ Category: Road And Rail Class Code: Petrol and Fuel Stations Positional Accuracy: Positioned to address or location	A14SW (E)	362	7	445887 240186
305	Points of Interest - Public Infrastructure Name: Morrisons Petrol Station Location: Swan Close Road, Banbury, OX16 5AQ Category: Road And Rail Class Code: Petrol and Fuel Stations Positional Accuracy: Positioned to address or location	A14SW (SE)	370	7	445843 240043
306	Points of Interest - Public Infrastructure Name: Morrisons Banbury Location: Cherwell Street, Banbury, OX16 2BB Category: Road And Rail Class Code: Petrol and Fuel Stations Positional Accuracy: Positioned to address or location	A14NW (NE)	406	7	445903 240521
306	Points of Interest - Public Infrastructure Name: Morrisons Petrol Station Location: Swan Close Road, Banbury, OX16 5AQ Category: Road And Rail Class Code: Petrol and Fuel Stations Positional Accuracy: Positioned to address or location	A14NW (NE)	408	7	445904 240522
306	Points of Interest - Public Infrastructure Name: Star Location: 14 Bridge Street, Banbury, OX16 5PN Category: Public Transport, Stations and Infrastructure Class Code: Bus and Coach Stations, Depots and Companies Positional Accuracy: Positioned to address or location	A14NW (NE)	421	7	445887 240592

Map ID	Details	Quadrant Reference (Compass Direction)	Estimated Distance From Site	Contact	NGR
306	Points of Interest - Public Infrastructure Name: Bus Station Location: OX16 Category: Public Transport, Stations and Infrastructure Class Code: Bus and Coach Stations, Depots and Companies Positional Accuracy: Positioned to an adjacent address or location	A14NW (NE)	455	7	445903 240639
307	Points of Interest - Public Infrastructure Name: Banbury Police Station Location: Banbury Police Station, Warwick Road, Banbury, OX16 2AE Category: Central and Local Government Class Code: Police Stations Positional Accuracy: Positioned to address or location	A18SW (NW)	440	7	445220 240803
307	Points of Interest - Public Infrastructure Name: Thames Valley Police Location: Banbury Police Station, Warwick Road, Banbury, OX16 2AE Category: Central and Local Government Class Code: Police Stations Positional Accuracy: Positioned to address or location	A18SW (NW)	442	7	445226 240810
308	Points of Interest - Public Infrastructure Name: Texaco Location: Warwick Road, Banbury, OX16 2AB Category: Road And Rail Class Code: Petrol and Fuel Stations Positional Accuracy: Positioned to address or location	A17SE (NW)	540	7	445056 240786
308	Points of Interest - Public Infrastructure Name: Texaco Ltd Location: Warwick Road, Banbury, OX16 2AB Category: Road And Rail Class Code: Petrol and Fuel Stations Positional Accuracy: Positioned to address or location	A17SE (NW)	540	7	445056 240786
308	Points of Interest - Public Infrastructure Name: Texaco Location: Cock Horse Service Station 98, Warwick Road, Banbury, OX16 2AB Category: Road And Rail Class Code: Petrol and Fuel Stations Positional Accuracy: Positioned to address or location	A17SE (NW)	583	7	445025 240816
308	Points of Interest - Public Infrastructure Name: Cock Horse Service Station Ltd Location: Warwick Road, Banbury, OX16 2AB Category: Road And Rail Class Code: Petrol and Fuel Stations Positional Accuracy: Positioned to address or location	A17SE (NW)	583	7	445025 240816
308	Points of Interest - Public Infrastructure Name: Cockhorse Service Station Location: 98 Warwick Road, Banbury, OX16 2AJ Category: Road And Rail Class Code: Petrol and Fuel Stations Positional Accuracy: Positioned to address or location	A17SE (NW)	584	7	445025 240817
309	Points of Interest - Public Infrastructure Name: Outfall Location: OX15 Category: Infrastructure and Facilities Class Code: Waste Storage, Processing and Disposal Positional Accuracy: Positioned to an adjacent address or location	A14SW (SE)	562	7	446056 240047
310	Points of Interest - Public Infrastructure Name: Sewage Pumping Station Location: OX16 Category: Infrastructure and Facilities Class Code: Waste Storage, Processing and Disposal Positional Accuracy: Positioned to an adjacent address or location	A19SW (NE)	564	7	445956 240765
311	Points of Interest - Public Infrastructure Name: Sewage Pumping Station Location: OX16 Category: Infrastructure and Facilities Class Code: Waste Storage, Processing and Disposal Positional Accuracy: Positioned to an adjacent address or location	A18SW (N)	566	7	445408 241008
312	Points of Interest - Public Infrastructure Name: Banbury Fire Station Location: Banbury Fire Station, Cope Road, Banbury, OX16 2EY Category: Central and Local Government Class Code: Fire Brigade Stations Positional Accuracy: Positioned to address or location	A18SW (NW)	599	7	445178 240965

Map ID	Details	Quadrant Reference (Compass Direction)	Estimated Distance From Site	Contact	NGR
312	Points of Interest - Public Infrastructure Name: Cemetery Location: Not Supplied Category: Infrastructure and Facilities Class Code: Cemeteries and Crematoria Positional Accuracy: Positioned to an adjacent address or location	A18SW (N)	604	7	445226 240996
312	Points of Interest - Public Infrastructure Name: Cemetery Location: OX16 Category: Infrastructure and Facilities Class Code: Cemeteries and Crematoria Positional Accuracy: Positioned to an adjacent address or location	A18SW (N)	607	7	445218 240995
313	Points of Interest - Public Infrastructure Name: Pace Petroleum Ltd Location: Oil Depot, Tramway Road, Banbury, OX16 5TD Category: Road And Rail Class Code: Petrol and Fuel Stations Positional Accuracy: Positioned to address or location	A14SE (E)	609	7	446156 240298
314	Points of Interest - Public Infrastructure Name: Banbury Rail Station Location: OX16 Category: Public Transport, Stations and Infrastructure Class Code: Railway Stations, Junctions and Halts Positional Accuracy: Positioned to address or location	A14NE (E)	628	7	446167 240427
314	Points of Interest - Public Infrastructure Name: Banbury Station Location: Nr Haslemere Way, OX16 Category: Public Transport, Stations and Infrastructure Class Code: Railway Stations, Junctions and Halts Positional Accuracy: Positioned to address or location	A14NE (E)	628	7	446167 240427
315	Points of Interest - Public Infrastructure Name: Sewage Pumping Station Location: OX16 Category: Infrastructure and Facilities Class Code: Waste Storage, Processing and Disposal Positional Accuracy: Positioned to an adjacent address or location	A19SW (NE)	673	7	446108 240717
316	Points of Interest - Public Infrastructure Name: Sluice Location: OX16 Category: Water Class Code: Weirs, Sluices and Dams Positional Accuracy: Positioned to an adjacent address or location	A19NW (NE)	700	7	445816 241065
316	Points of Interest - Public Infrastructure Name: Sluice Location: OX16 Category: Water Class Code: Weirs, Sluices and Dams Positional Accuracy: Positioned to an adjacent address or location	A19NW (NE)	703	7	445821 241066
316	Points of Interest - Public Infrastructure Name: Weir Location: OX16 Category: Water Class Code: Weirs, Sluices and Dams Positional Accuracy: Positioned to an adjacent address or location	A19NW (NE)	710	7	445839 241064
316	Points of Interest - Public Infrastructure Name: Weir Location: OX16 Category: Water Class Code: Weirs, Sluices and Dams Positional Accuracy: Positioned to an adjacent address or location	A19NW (NE)	713	7	445843 241065
317	Points of Interest - Public Infrastructure Name: Cemetery Location: Not Supplied Category: Infrastructure and Facilities Class Code: Cemeteries and Crematoria Positional Accuracy: Positioned to an adjacent address or location	A18NW (N)	794	7	445170 241178
317	Points of Interest - Public Infrastructure Name: Cemetery Location: OX16 Category: Infrastructure and Facilities Class Code: Cemeteries and Crematoria Positional Accuracy: Positioned to an adjacent address or location	A18NW (N)	795	7	445164 241177

Map ID	Details	Quadrant Reference (Compass Direction)	Estimated Distance From Site	Contact	NGR
318	Points of Interest - Public Infrastructure Name: Grundon Waste Management Ltd Location: Merton Street, Banbury, OX16 4RN Category: Infrastructure and Facilities Class Code: Waste Storage, Processing and Disposal Positional Accuracy: Positioned to address or location	A14SE (E)	860	7	446406 240267
318	Points of Interest - Public Infrastructure Name: Grundon Waste Management Ltd Location: Merton Street, Banbury, OX16 4RN Category: Infrastructure and Facilities Class Code: Waste Storage, Processing and Disposal Positional Accuracy: Positioned to address or location	A14SE (E)	860	7	446406 240266
318	Points of Interest - Public Infrastructure Name: Sewage Pumping Location: OX16 Category: Infrastructure and Facilities Class Code: Waste Storage, Processing and Disposal Positional Accuracy: Positioned to an adjacent address or location	A14NE (E)	872	7	446419 240363
319	Points of Interest - Public Infrastructure Name: Sainsbury's Banbury Location: Oxford Road, Banbury, OX16 9XA Category: Road And Rail Class Code: Petrol and Fuel Stations Positional Accuracy: Positioned to address or location	A8SE (S)	881	7	445645 239362
319	Points of Interest - Public Infrastructure Name: Sainsbury's Petrol Station Location: Petrol Filling Station Sainsbury's, Oxford Road, Banbury, OX16 9XA Category: Road And Rail Class Code: Petrol and Fuel Stations Positional Accuracy: Positioned to address or location	A8SE (S)	884	7	445647 239359
320	Points of Interest - Recreational and Environmental Name: Play Area Location: OX16 Category: Recreational Class Code: Playgrounds Positional Accuracy: Positioned to an adjacent address or location	A13SE (SE)	280	7	445718 240031
320	Points of Interest - Recreational and Environmental Name: Play Area Location: Not Supplied Category: Recreational Class Code: Playgrounds Positional Accuracy: Positioned to an adjacent address or location	A13SE (SE)	280	7	445720 240033
321	Points of Interest - Recreational and Environmental Name: Play Area Location: Not Supplied Category: Recreational Class Code: Playgrounds Positional Accuracy: Positioned to an adjacent address or location	A8NE (SE)	384	7	445710 239897
322	Points of Interest - Recreational and Environmental Name: Play Area Location: Not Supplied Category: Recreational Class Code: Playgrounds Positional Accuracy: Positioned to an adjacent address or location	A12NE (NW)	428	7	445073 240596
322	Points of Interest - Recreational and Environmental Name: Play Area Location: Not Supplied Category: Recreational Class Code: Playgrounds Positional Accuracy: Positioned to an adjacent address or location	A12NE (NW)	459	7	445054 240631
322	Points of Interest - Recreational and Environmental Name: Play Area Location: Bath Road, OX16 Category: Recreational Class Code: Playgrounds Positional Accuracy: Positioned to an adjacent address or location	A12NE (NW)	459	7	445053 240630
323	Points of Interest - Recreational and Environmental Name: Play Area Location: OX16 Category: Recreational Class Code: Playgrounds Positional Accuracy: Positioned to an adjacent address or location	A8NW (S)	546	7	445253 239714

Map ID	Details	Quadrant Reference (Compass Direction)	Estimated Distance From Site	Contact	NGR
324	Points of Interest - Recreational and Environmental Name: Playground Location: Not Supplied Category: Recreational Class Code: Playgrounds Positional Accuracy: Positioned to an adjacent address or location	A18NE (N)	613	7	445662 241033
324	Points of Interest - Recreational and Environmental Name: Playground Location: Nr Coopers Gate, OX16 Category: Recreational Class Code: Playgrounds Positional Accuracy: Positioned to address or location	A18NE (N)	613	7	445663 241033
324	Points of Interest - Recreational and Environmental Name: Skatepark Location: OX16 Category: Recreational Class Code: Playgrounds Positional Accuracy: Positioned to an adjacent address or location	A18NE (N)	637	7	445647 241062
325	Points of Interest - Recreational and Environmental Name: Playground Location: Not Supplied Category: Recreational Class Code: Playgrounds Positional Accuracy: Positioned to an adjacent address or location	A7NE (SW)	654	7	444832 239892
325	Points of Interest - Recreational and Environmental Name: Playground Location: Osterley Grove, OX16 Category: Recreational Class Code: Playgrounds Positional Accuracy: Positioned to an adjacent address or location	A7NE (SW)	662	7	444823 239891
326	Points of Interest - Recreational and Environmental Name: Play Area Location: Poolside Close, OX16 Category: Recreational Class Code: Playgrounds Positional Accuracy: Positioned to address or location	A12NW (W)	789	7	444615 240456
326	Points of Interest - Recreational and Environmental Name: Play Area Location: Not Supplied Category: Recreational Class Code: Playgrounds Positional Accuracy: Positioned to an adjacent address or location	A12NW (W)	791	7	444613 240455
327	Points of Interest - Recreational and Environmental Name: Play Area Location: OX16 Category: Recreational Class Code: Playgrounds Positional Accuracy: Positioned to an adjacent address or location	A14NE (E)	792	7	446335 240411
328	Points of Interest - Recreational and Environmental Name: Play Area Location: Brunswick Place, OX16 Category: Recreational Class Code: Playgrounds Positional Accuracy: Positioned to address or location	A19SE (NE)	860	7	446177 240964
328	Points of Interest - Recreational and Environmental Name: Play Area Location: Not Supplied Category: Recreational Class Code: Playgrounds Positional Accuracy: Positioned to an adjacent address or location	A19SE (NE)	866	7	446184 240965
329	Points of Interest - Recreational and Environmental Name: Play Area Location: OX16 Category: Recreational Class Code: Playgrounds Positional Accuracy: Positioned to an adjacent address or location	A14NE (E)	863	7	446390 240506
330	Points of Interest - Recreational and Environmental Name: Play Area Location: Not Supplied Category: Recreational Class Code: Playgrounds Positional Accuracy: Positioned to an adjacent address or location	A14NE (E)	911	7	446414 240602



Industrial Land Use

Map ID	Details	Quadrant Reference (Compass Direction)	Estimated Distance From Site	Contact	NGR
331	Points of Interest - Recreational and Environmental Name: Play Area Location: OX16 Category: Recreational Class Code: Playgrounds Positional Accuracy: Positioned to an adjacent address or location	A15NW (E)	949	7	446496 240364
332	Points of Interest - Recreational and Environmental Name: Play Area Location: Not Supplied Category: Recreational Class Code: Playgrounds Positional Accuracy: Positioned to an adjacent address or location	A9SW (SE)	980	7	446092 239434
332	Points of Interest - Recreational and Environmental Name: Play Area Location: Sanderling Walk, OX16 Category: Recreational Class Code: Playgrounds Positional Accuracy: Positioned to an adjacent address or location	A9SW (SE)	980	7	446092 239434



Sensitive Land Use

Map ID	Details	Quadrant Reference (Compass Direction)	Estimated Distance From Site	Contact	NGR
333	Environmentally Sensitive Areas Name: Upper Thames Tributaries (decommissioned) Multiple Areas: Y Total Area (m2): 117363037.52 Source: Natural England	A9NE (SE)	832	8	446306 239944
334	Nitrate Vulnerable Zones Name: Cherwell (Ray To Thames) And Woodeaton Brook Nvz Description: Surface Water Source: Environment Agency, Head Office	A13SE (E)	0	4	445468 240323

Agency & Hydrological	Version	Update Cycle
Contaminated Land Register Entries and Notices West Northamptonshire Council Environment Agency - Head Office Stratford-on-Avon District Council - Environmental Services Cherwell District Council - Environmental Health Department South Northamptonshire Council (now part of West Northamptonshire Council) - Environment Division	December 2019 June 2020 October 2017 September 2017 September 2017	Annual Rolling Update Annually Annual Rolling Update Annual Rolling Update Annual Rolling Update
Discharge Consents Environment Agency - Thames Region	October 2022	Quarterly
Enforcement and Prohibition Notices Environment Agency - Anglian Region Environment Agency - Midlands Region Environment Agency - Thames Region	March 2013 March 2013 March 2013	
Integrated Pollution Controls Environment Agency - Anglian Region Environment Agency - Midlands Region Environment Agency - Thames Region	January 2009 January 2009 January 2009	
Integrated Pollution Prevention And Control Environment Agency - Anglian Region Environment Agency - Midlands Region Environment Agency - South East Region - West Thames Area Environment Agency - Thames Region	October 2022 October 2022 October 2022 October 2022	Quarterly Quarterly Quarterly Quarterly
Local Authority Integrated Pollution Prevention And Control Stratford-on-Avon District Council - Environmental Health Department South Northamptonshire Council (now part of West Northamptonshire Council) - Environmental Health Department West Northamptonshire Council Cherwell District Council - Environmental Health Department	August 2014 December 2014 February 2015 October 2014	Variable Variable Variable Variable
Local Authority Pollution Prevention and Controls Stratford-on-Avon District Council - Environmental Health Department South Northamptonshire Council (now part of West Northamptonshire Council) - Environmental Health Department West Northamptonshire Council Cherwell District Council - Environmental Health Department	August 2014 December 2014 February 2015 October 2014	Annual Rolling Update Annual Rolling Update Annual Rolling Update Not Applicable
Local Authority Pollution Prevention and Control Enforcements Stratford-on-Avon District Council - Environmental Health Department South Northamptonshire Council (now part of West Northamptonshire Council) - Environmental Health Department West Northamptonshire Council Cherwell District Council - Environmental Health Department	August 2014 December 2014 February 2015 October 2014	Variable Variable Variable Variable
Nearest Surface Water Feature Ordnance Survey	December 2022	
Pollution Incidents to Controlled Waters Environment Agency - Thames Region	September 1999	
Prosecutions Relating to Authorised Processes Environment Agency - Anglian Region Environment Agency - Midlands Region Environment Agency - Thames Region	July 2015 July 2015 July 2015	
Prosecutions Relating to Controlled Waters Environment Agency - Anglian Region Environment Agency - Midlands Region Environment Agency - Thames Region	March 2013 March 2013 March 2013	

Agency & Hydrological	Version	Update Cycle
Registered Radioactive Substances Environment Agency - Anglian Region Environment Agency - Midlands Region Environment Agency - Thames Region	June 2016 June 2016 June 2016	As notified As notified As notified
River Quality Environment Agency - Head Office	November 2001	Not Applicable
River Quality Biology Sampling Points Environment Agency - Head Office	April 2012	
River Quality Chemistry Sampling Points Environment Agency - Head Office	April 2012	
Substantiated Pollution Incident Register Environment Agency - Anglian Region - Northern Area Environment Agency - Midlands Region - Central Area Environment Agency - Midlands Region - Lower Severn Area Environment Agency - South East Region - West Thames Area Environment Agency - Thames Region - South East Area Environment Agency - Thames Region - West Area	October 2022 October 2022 October 2022 October 2022 October 2022 October 2022	Quarterly Quarterly Quarterly Quarterly Quarterly Quarterly
Water Abstractions Environment Agency - Thames Region	October 2022	Quarterly
Water Industry Act Referrals Environment Agency - Anglian Region Environment Agency - Midlands Region Environment Agency - Thames Region	October 2017 October 2017 October 2017	
Groundwater Vulnerability Map Environment Agency - Head Office	June 2018	As notified
Groundwater Vulnerability - Soluble Rock Risk Environment Agency - Head Office	June 2018	As notified
Bedrock Aquifer Designations Environment Agency - Head Office	January 2018	Annually
Superficial Aquifer Designations Environment Agency - Head Office	January 2018	Annually
Source Protection Zones Environment Agency - Head Office	September 2022	Bi-Annually
Extreme Flooding from Rivers or Sea without Defences Environment Agency - Head Office	August 2022	Quarterly
Flooding from Rivers or Sea without Defences Environment Agency - Head Office	August 2022	Quarterly
Areas Benefiting from Flood Defences Environment Agency - Head Office	August 2022	Quarterly
Flood Water Storage Areas Environment Agency - Head Office	August 2022	Quarterly
Flood Defences Environment Agency - Head Office	August 2022	Quarterly
OS Water Network Lines Ordnance Survey	January 2023	Quarterly
Surface Water 1 in 30 year Flood Extent Environment Agency - Head Office	May 2018	Annually
Surface Water 1 in 100 year Flood Extent Environment Agency - Head Office	May 2018	Annually
Surface Water 1 in 1000 year Flood Extent Environment Agency - Head Office	May 2018	Annually



Data Currency

Agency & Hydrological	Version	Update Cycle
Surface Water Suitability Environment Agency - Head Office	February 2016	Annually
BGS Groundwater Flooding Susceptibility British Geological Survey - National Geoscience Information Service	May 2013	As notified

Waste	Version	Update Cycle
BGS Recorded Landfill Sites British Geological Survey - National Geoscience Information Service	November 2002	As notified
Historical Landfill Sites Environment Agency - Head Office	November 2022	Quarterly
Integrated Pollution Control Registered Waste Sites Environment Agency - Anglian Region Environment Agency - Midlands Region Environment Agency - Thames Region	January 2009 January 2009 January 2009	Not Applicable Not Applicable Not Applicable
Licensed Waste Management Facilities (Landfill Boundaries) Environment Agency - Anglian Region - Northern Area Environment Agency - Midlands Region - Central Area Environment Agency - Midlands Region - Lower Severn Area Environment Agency - South East Region - West Thames Area Environment Agency - Thames Region - West Area	October 2022 October 2022 October 2022 October 2022 October 2022	Quarterly Quarterly Quarterly Quarterly Quarterly
Licensed Waste Management Facilities (Locations) Environment Agency - Anglian Region - Northern Area Environment Agency - Midlands Region - Central Area Environment Agency - Midlands Region - Lower Severn Area Environment Agency - South East Region - West Thames Area Environment Agency - Thames Region - West Area	July 2022 July 2022 July 2022 July 2022 July 2022	Quarterly Quarterly Quarterly Quarterly Quarterly
Local Authority Landfill Coverage Cherwell District Council - Environmental Health Department Northamptonshire County Council Oxfordshire County Council South Northamptonshire Council (now part of West Northamptonshire Council) - Environmental Health Department Stratford-on-Avon District Council Warwickshire County Council West Northamptonshire Council	February 2003 February 2003 February 2003 February 2003 February 2003 February 2003 May 2000	Not Applicable Not Applicable Not Applicable Not Applicable Not Applicable Not Applicable Not Applicable
Local Authority Recorded Landfill Sites West Northamptonshire Council Cherwell District Council - Environmental Health Department Northamptonshire County Council Oxfordshire County Council South Northamptonshire Council (now part of West Northamptonshire Council) - Environmental Health Department Stratford-on-Avon District Council Warwickshire County Council	August 2006 October 2018 October 2018 October 2018 October 2018 October 2018 October 2018	
Potentially Infilled Land (Non-Water) Landmark Information Group Limited	December 1999	
Potentially Infilled Land (Water) Landmark Information Group Limited	December 1999	
Registered Landfill Sites Environment Agency - Anglian Region - Northern Area Environment Agency - Midlands Region - Central Area Environment Agency - Midlands Region - Lower Severn Area Environment Agency - Thames Region - West Area	March 2006 March 2006 March 2006 March 2006	Not Applicable Not Applicable Not Applicable Not Applicable
Registered Waste Transfer Sites Environment Agency - Anglian Region - Northern Area Environment Agency - Midlands Region - Central Area Environment Agency - Midlands Region - Lower Severn Area Environment Agency - Thames Region - West Area	April 2018 April 2018 April 2018 April 2018	

Waste	Version	Update Cycle
Registered Waste Treatment or Disposal Sites Environment Agency - Anglian Region - Northern Area Environment Agency - Midlands Region - Central Area Environment Agency - Midlands Region - Lower Severn Area Environment Agency - Thames Region - West Area	June 2015 June 2015 June 2015 June 2015	
Hazardous Substances	Version	Update Cycle
Control of Major Accident Hazards Sites (COMAH) Health and Safety Executive	January 2022	Bi-Annually
Explosive Sites Health and Safety Executive	March 2017	Annually
Notification of Installations Handling Hazardous Substances (NIHHS) Health and Safety Executive	August 2001	
Planning Hazardous Substance Enforcements Cherwell District Council Oxfordshire County Council South Northamptonshire Council (now part of West Northamptonshire Council) Stratford-on-Avon District Council West Northamptonshire Council Warwickshire County Council Northamptonshire County Council	February 2016 February 2016 February 2016 February 2016 February 2016 July 2007 May 2013	Variable Variable Variable Variable Variable Annual Rolling Update Annual Rolling Update
Planning Hazardous Substance Consents Northamptonshire County Council Cherwell District Council Oxfordshire County Council South Northamptonshire Council (now part of West Northamptonshire Council) Stratford-on-Avon District Council West Northamptonshire Council Warwickshire County Council	December 2014 February 2016 February 2016 February 2016 February 2016 February 2016 July 2007	Annual Rolling Update Variable Variable Variable Variable Variable Annual Rolling Update

Geological	Version	Update Cycle
BGS 1:625,000 Solid Geology British Geological Survey - National Geoscience Information Service	January 2009	As notified
BGS Estimated Soil Chemistry British Geological Survey - National Geoscience Information Service	December 2015	As notified
BGS Recorded Mineral Sites British Geological Survey - National Geoscience Information Service	November 2022	Bi-Annually
CBSCB Compensation District Cheshire Brine Subsidence Compensation Board (CBSCB) Cheshire Brine Subsidence Compensation Board (CBSCB)	August 2011 November 2020	As notified
Coal Mining Affected Areas The Coal Authority - Property Searches	February 2023	Annual Rolling Update
Mining Instability Ove Arup & Partners	June 1998	Not Applicable
Non Coal Mining Areas of Great Britain British Geological Survey - National Geoscience Information Service	May 2015	Not Applicable
Potential for Collapsible Ground Stability Hazards British Geological Survey - National Geoscience Information Service	April 2020	As notified
Potential for Compressible Ground Stability Hazards British Geological Survey - National Geoscience Information Service	January 2019	As notified
Potential for Ground Dissolution Stability Hazards British Geological Survey - National Geoscience Information Service	January 2019	As notified
Potential for Landslide Ground Stability Hazards British Geological Survey - National Geoscience Information Service	January 2019	As notified
Potential for Running Sand Ground Stability Hazards British Geological Survey - National Geoscience Information Service	January 2019	As notified
Potential for Shrinking or Swelling Clay Ground Stability Hazards British Geological Survey - National Geoscience Information Service	January 2019	As notified
Radon Potential - Radon Affected Areas British Geological Survey - National Geoscience Information Service	September 2022	Annually
Radon Potential - Radon Protection Measures British Geological Survey - National Geoscience Information Service	September 2022	Annually















Data Currency

Industrial Land Use	Version	Update Cycle
Contemporary Trade Directory Entries Thomson Directories	October 2022	Quarterly
Fuel Station Entries Catalist Ltd - Experian	January 2023	Quarterly
Gas Pipelines National Grid	October 2021	Bi-Annually
Points of Interest - Commercial Services PointX	December 2022	Quarterly
Points of Interest - Education and Health PointX	December 2022	Quarterly
Points of Interest - Manufacturing and Production PointX	December 2022	Quarterly
Points of Interest - Public Infrastructure PointX	December 2022	Quarterly
Points of Interest - Recreational and Environmental PointX	December 2022	Quarterly
Underground Electrical Cables National Grid	May 2021	Bi-Annually

Sensitive Land Use	Version	Update Cycle
Ancient Woodland Natural England	February 2021	Bi-Annually
Areas of Adopted Green Belt Cherwell District Council South Northamptonshire Council (now part of West Northamptonshire Council) Stratford-on-Avon District Council West Northamptonshire Council	July 2022 July 2022 July 2022 July 2022	Quarterly Quarterly Quarterly Quarterly
Areas of Unadopted Green Belt Cherwell District Council South Northamptonshire Council (now part of West Northamptonshire Council) Stratford-on-Avon District Council West Northamptonshire Council	July 2022 July 2022 July 2022 July 2022	Quarterly Quarterly Quarterly Quarterly
Areas of Outstanding Natural Beauty Natural England	August 2022	Bi-Annually
Environmentally Sensitive Areas Natural England	January 2017	
Forest Parks Forestry Commission	April 1997	Not Applicable
Local Nature Reserves Natural England	February 2021	Bi-Annually
Marine Nature Reserves Natural England	July 2019	Bi-Annually
National Nature Reserves Natural England	January 2021	Bi-Annually
National Parks Natural England	February 2018	Bi-Annually
Nitrate Sensitive Areas Natural England	April 2016	Not Applicable
Nitrate Vulnerable Zones Department for Environment, Food and Rural Affairs (DEFRA - formerly FRCA) Environment Agency - Head Office	April 2016 June 2017	Bi-Annually
Ramsar Sites Natural England	August 2020	Bi-Annually
Sites of Special Scientific Interest Natural England	February 2021	Bi-Annually
Special Areas of Conservation Natural England	July 2020	Bi-Annually
Special Protection Areas Natural England	February 2021	Bi-Annually

A selection of organisations who provide data within this report

Data Supplier	Data Supplier Logo
Ordnance Survey	
Environment Agency	
Scottish Environment Protection Agency	
The Coal Authority	
British Geological Survey	 <p>British Geological Survey NATURAL ENVIRONMENT RESEARCH COUNCIL</p>
Centre for Ecology and Hydrology	 <p>Centre for Ecology & Hydrology NATURAL ENVIRONMENT RESEARCH COUNCIL</p>
Natural Resources Wales	
Scottish Natural Heritage	
Natural England	
Public Health England	
Ove Arup	
Stantec UK Ltd	

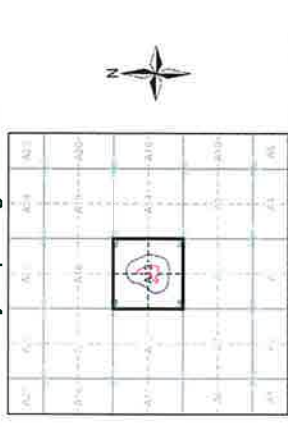
Contact	Name and Address	Contact Details
1	British Geological Survey - Enquiry Service British Geological Survey, Environmental Science Centre, Keyworth, Nottingham, Nottinghamshire, NG12 5GG	Telephone: 0115 936 3143 Fax: 0115 936 3276 Email: enquiries@bgs.ac.uk Website: www.bgs.ac.uk
2	Environment Agency - National Customer Contact Centre (NCCC) PO Box 544, Templeborough, Rotherham, S60 1BY	Telephone: 03708 506 506 Email: enquiries@environment-agency.gov.uk
3	Cherwell District Council - Environmental Health Department Bodicote House, Bodicote, Banbury, Oxfordshire, OX15 4AA	Telephone: 01295 252535 extn 4511 Fax: 01295 270028 Website: www.cherwell-dc.gov.uk
4	Environment Agency - Head Office Rio House, Waterside Drive, Aztec West, Almondsbury, Bristol, Avon, BS32 4UD	Telephone: 01454 624400 Fax: 01454 624409
5	Ordnance Survey Adanac Drive, Southampton, Hampshire, SO16 0AS	Telephone: 03456 05 05 05 Email: customerservices@ordnancesurvey.co.uk Website: www.ordnancesurvey.gov.uk
6	Oxfordshire County Council County Hall, New Road, Oxford, Oxfordshire, OX1 1ND	Telephone: 01865 792422 Fax: 01865 810106 Email: environmental.services@oxfordshire.gov.uk Website: www.oxfordshire.gov.uk
7	PointX 7 Abbey Court, Eagle Way, Sowton, Exeter, Devon, EX2 7HY	Website: www.pointx.co.uk
8	Natural England County Hall, Spetchley Road, Worcester, WR5 2NP	Telephone: 0300 060 3900 Email: enquiries@naturalengland.org.uk Website: www.naturalengland.org.uk
-	Public Health England - Radon Survey, Centre for Radiation, Chemical and Environmental Hazards Chilton, Didcot, Oxfordshire, OX11 0RQ	Telephone: 01235 822622 Fax: 01235 833891 Email: radon@phe.gov.uk Website: www.ukradon.org
-	Landmark Information Group Limited Imperium, Imperial Way, Reading, Berkshire, RG2 0TD	Telephone: 0844 844 9952 Fax: 0844 844 9951 Email: customerservices@landmarkinfo.co.uk Website: www.landmarkinfo.co.uk

Please note that the Environment Agency / Natural Resources Wales / SEPA have a charging policy in place for enquiries.



- General**
- Specified Site
 - Bearing Reference Point
 - Overhead Transmission Line
- Agency and Hydrological**
- Contaminated Land Register Entry or Notice
 - Conserved Land Register Entry or Notice
 - Discharge Consent
 - Entitlement or Prohibition Notice
 - Integrated Pollution Control
 - Registered Pollution Prevention Control
 - Local Authority Integrated Pollution Prevention and Control
 - Local Authority Pollution Prevention and Control
 - Pollution Incident to Controlled Waters
 - Protection Relating to Authorised Processes
 - Protection Relating to Controlled Waters
 - Registered Reductive Substance
 - River Network or Water Feature
 - River Quality Sampling Point
 - Substantiated Pollution Incident Register
 - Water Abstraction
 - Water Industry Act Referral
- Hazardous Substances**
- COMH Site
 - HEMS Site
 - Theming Hazardous Substance Consent
 - Theming Hazardous Substance Enforcement
 - BOS Recorded Mine at Site
- Geological**
- BOS Recorded Mine at Site
- Waste**
- BOS Recorded Landfill Site (General)
 - EA Historic Landfill (River)
 - EA Historic Landfill (Other)
 - Integrated Pollution Control Registered Landfill (General)
 - Landfill (General)
 - Landfill (Special)
 - Local Authority Record of Landfill Site (General)
 - Local Authority Record of Landfill Site (Special)
 - Potentially Infilled Land (Non-water)
 - Potentially Infilled Land (Non-waters)
 - Potentially Infilled Land (Waters)
 - Potentially Infilled Land (Water)
 - Registered Landfill Site
 - Registered Landfill Site (General)
 - Registered Landfill Site (Special)
 - Registered Landfill Site (Water)
 - Registered Landfill Site (Waters)
 - Registered Waste Transfer Site (General)
 - Registered Waste Transfer Site (Special)
 - Registered Waste Treatment or Disposal Site (General)
 - Registered Waste Treatment or Disposal Site (Special)

Site Sensitivity Map - Segment A13



Order Details

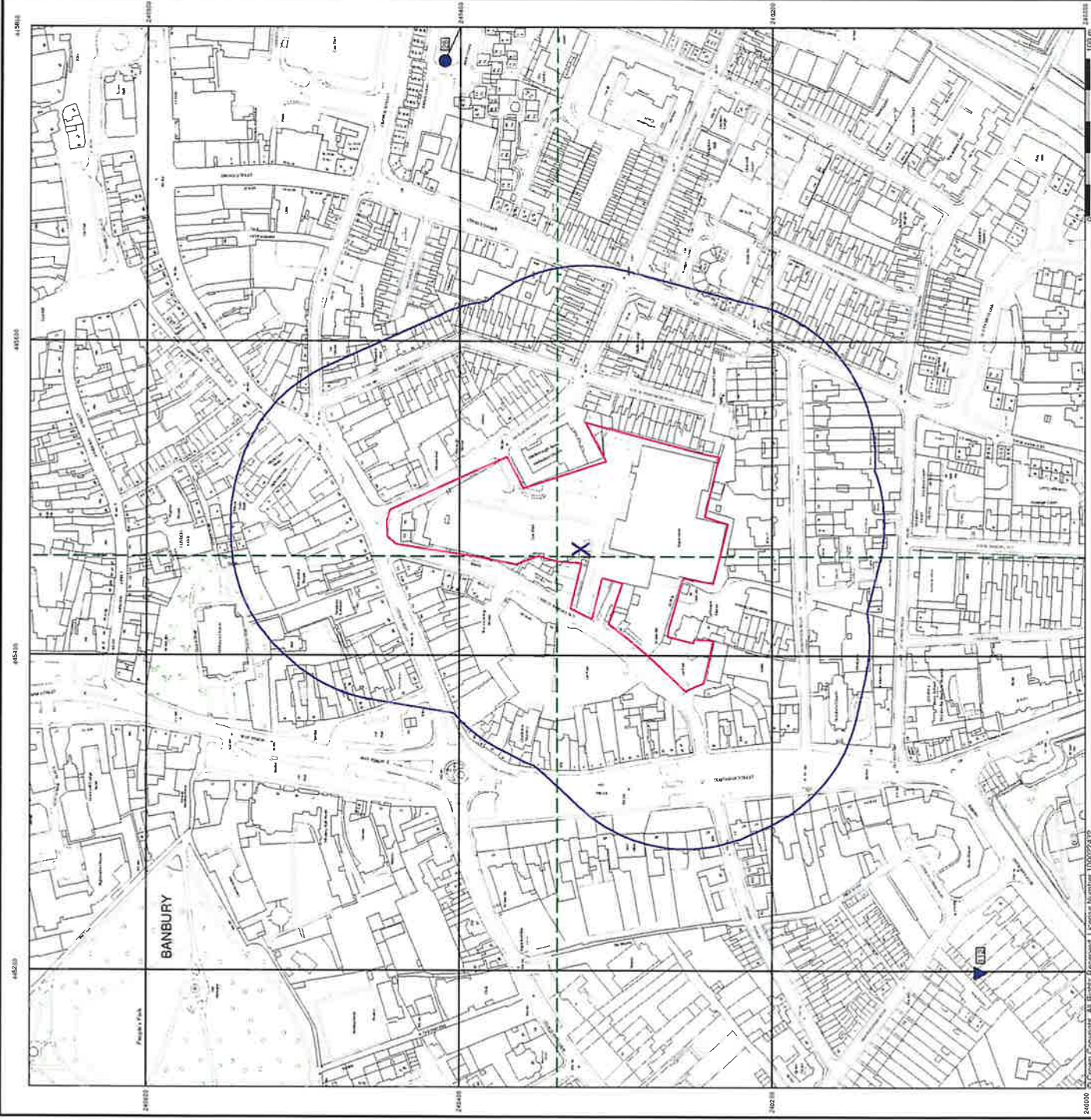
Order Number: 306604920_1.1
 Customer Ref: 1922579
 National Grid Reference: 445470, 240320
 Slice: A
 Site Area (Ha): 1.62
 Plot Buffer (m): 100

Site Details

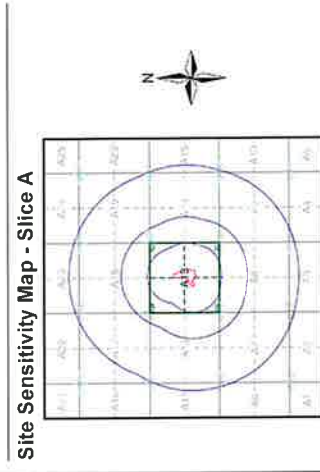
15, Calthorpe Street, BANBURY, OX16 5EX



Tel: 0844 844 8529
 Fax: 0844 844 8531
 Web: www.envisiotech.co.uk

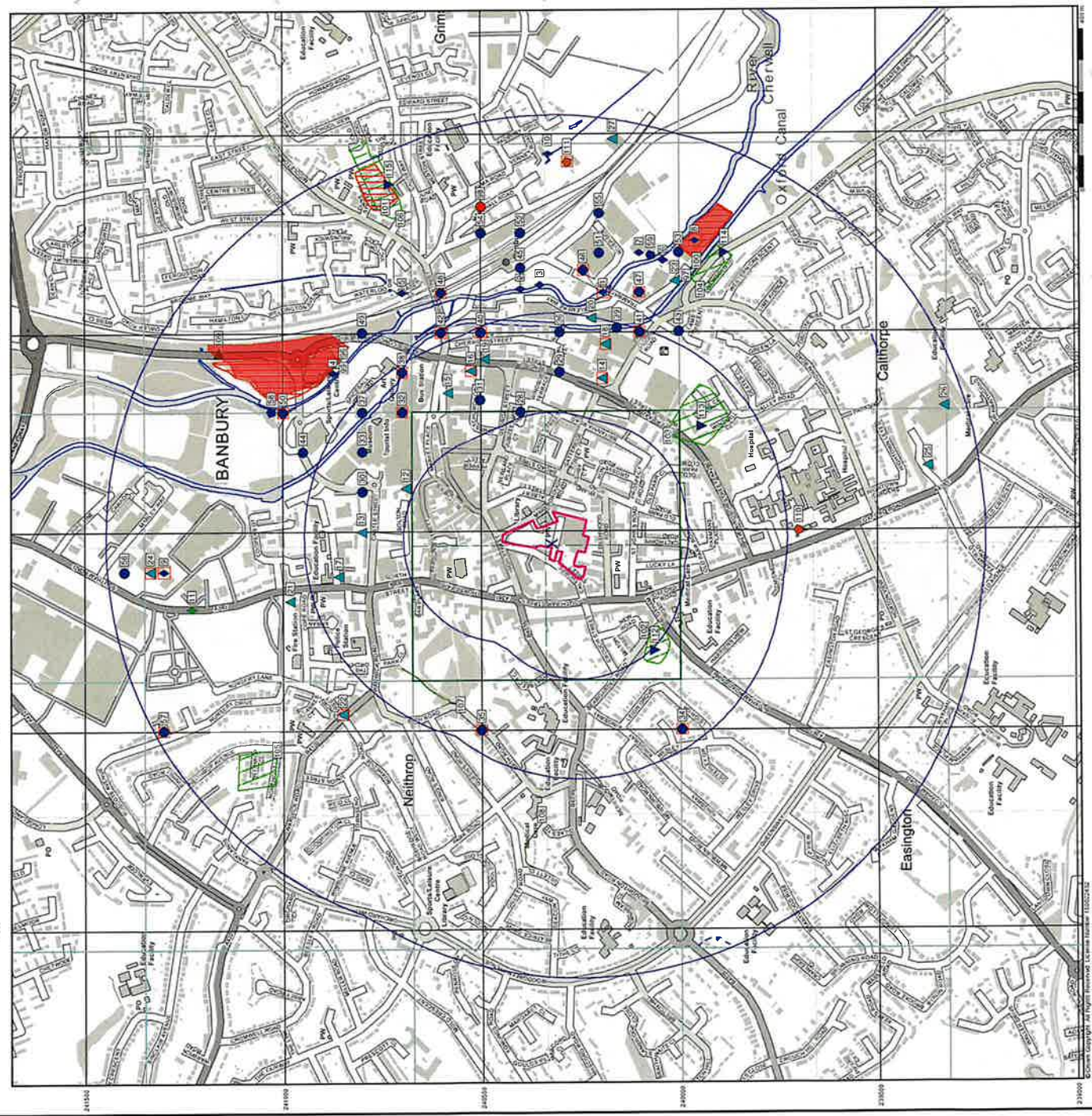


- General
 - Specialist Site
 - Bearing Reference Point
 - Map ID
- Agency and Hydrological
 - Contaminated Land Register Entry or Notice
 - Contaminated Land Register Entry or Notice
 - Discharge Consent
 - Enforcement or Pollution Notice
 - Integrated Pollution Control
 - Local Authority Inspector Pollution Prevention
 - Local Authority Pollution Prevention and Control
 - Local Authority Pollution Prevention and Control Enforcement
 - Pollution Incident to Control Waters
 - Prosecution Relating to Authorised Processes
 - Prosecution Relating to Controlled Waters
 - Registered Subsoilwater
 - River Network or Water Feature
 - Water Quality Sampling Point
 - Water Pollution Incident Register
 - Water Abstraction
 - Water Industry Act Referral
- Waste
 - BOS Recorded Landfill Site (Locuse)
 - BOS Recorded Landfill Site
 - EA Historic Landfill (Buried Part)
 - EA Historic Landfill (Ergers)
 - Integrated Pollution Control (Registered) Waste Site
 - Landfill Banquet
 - Landfill Banquet
 - Local Authority Recorded Landfill Site (Locuse)
 - Local Authority Recorded Landfill Site
 - Locally Infiltrated Land (Non-Water)
 - Locally Infiltrated Land (Non-Water)
 - Locally Infiltrated Land (Water)
 - Potentially Infiltrated Land (Water)
 - Registered Landfill Site (Locuse)
 - Registered Landfill Site
 - Registered Landfill Site (Pore Derived to 10m)
 - Registered Landfill Site (Pore Derived to 20m)
 - Registered Waste Transfer Site (Locuse)
 - Registered Waste Transfer Site
 - Registered Waste Transfer Site
 - Registered Waste Treatment or Disposal Site (Locuse)
 - Registered Waste Treatment or Disposal Site
- Hazardous Substances
 - COMAH Site
 - Explosive Site
 - MHS Site
 - Planning Hazardous Substance Consent
 - Planning Hazardous Substance Enforcement
 - BOS Recorded Mineral Site
- Geological
 - BOS Recorded Mineral Site



Order Details
 Order Number: 306804920_1_1
 Customer Ref: 1922579
 National Grid Reference: 445470, 240320
 Slice: A
 Site Area (Ha): 1.62
 Search Buffer (m): 1000

Site Details
 15, Calthorpe Street, BANBURY, OX16 5EX



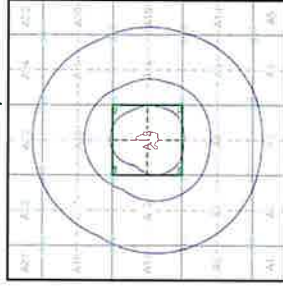
© Crown Copyright. All Rights Reserved. Licence Number: TIC220212

RSK

Industrial Land Use Map

- General**
- Specified Site
 - SINK
 - Map ID
 - Bearing Reference Point
- Industrial Land Use**
- Contemporary Trade Directory Entry
 - Fuel Station Entry
 - Risk Profile
 - Points of Interest - Commercial Services
 - Points of Interest - Education and Health
 - Points of Interest - Manufacturing and Research
 - Points of Interest - Public Infrastructure
 - Points of Interest - Recreational and Environmental
 - Underground Electrical Cables

Industrial Land Use Map - Slice A

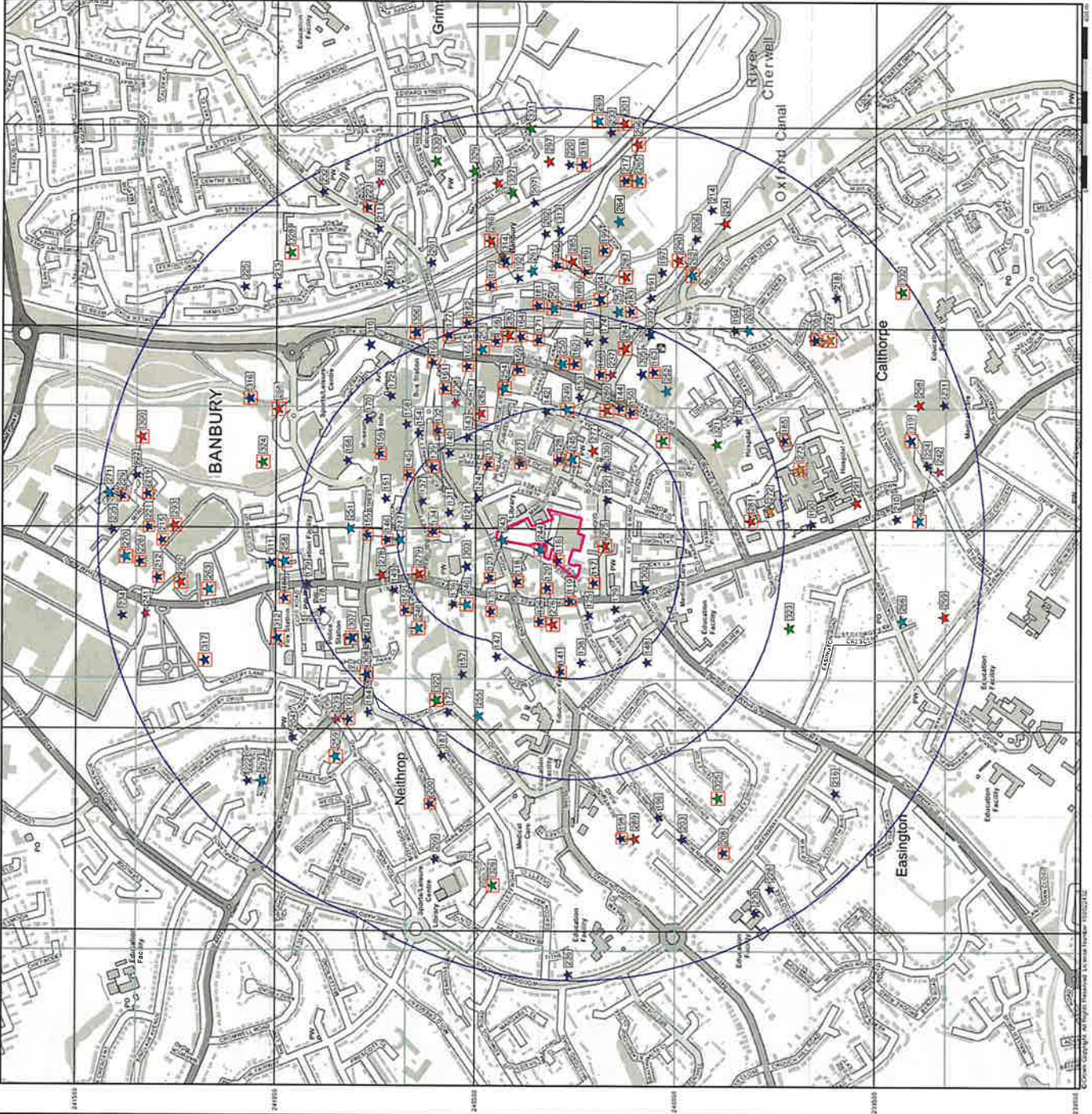


Order Details
 Order Number: 306804920_1_1
 Customer Ref: 1922579
 National Grid Reference: 445470_240320
 Slice: A
 Site Area (Ha): 1.62
 Search Buffer (m): 1000

Site Details
 15, Calthorpe Street, BANBURY, OX16 5EX

Landmark
 INFORMATION GROUP

OS 04 844 5852
 Tel: 0844 844 5852
 Web: www.earthcheck.co.uk





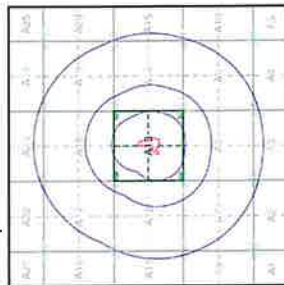
General

- Specified Site
- Structured Buffer(s)
- X Bearing Reference Point

Agency and Hydrological (Flood)

- Extreme Flooding from Rivers or Sea without Defences (Zone 2)
- Flooding from Rivers or Sea without Defences (Zone 3)
- Area Benefiting from Flood Defence
- Flood Water Storage Areas
- Flood Defence

Flood Map - Slice A



Order Details

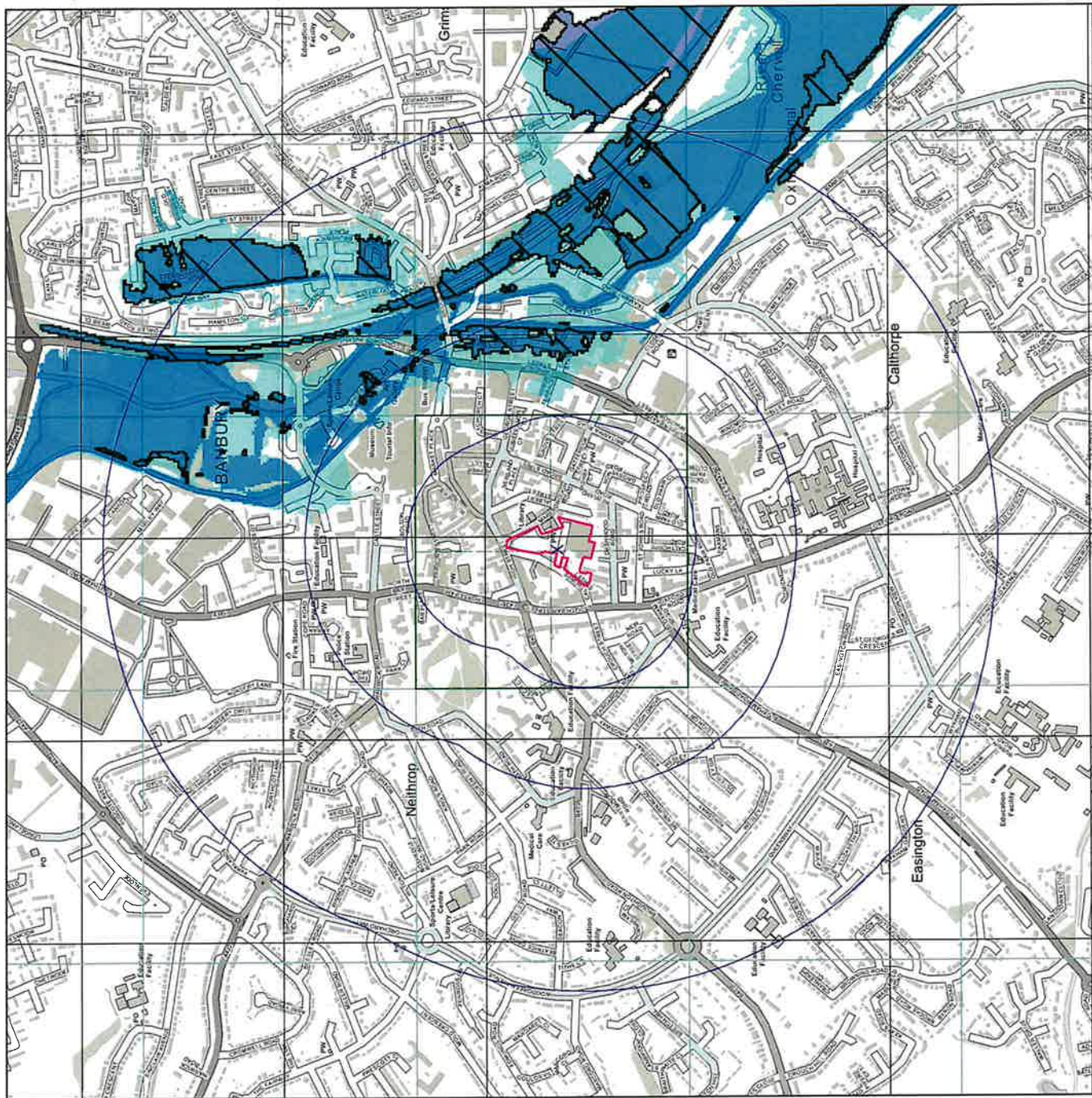
Order Number: 306804920_1_1
 Customer Ref: 1922579
 National Grid Reference: 445470, 240320
 Slice: A
 Site Area (Ha): 1.62
 Search Buffer (m): 1000

Site Details

15, Calthorpe Street, BANBURY, OX16 5EX



Tel: 0844 844 9982
 Fax: 0844 844 9951
 Web: www.enrocheck.co.uk





General

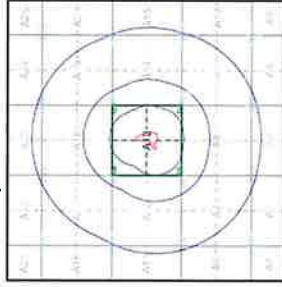
- Specified Site
- Specified Buffer(s)
- Boring Reference Point
- Map ID
- Several of Type # Location

Agency and Hydrological (Boreholes)

- BGS Borehole Depth 0 - 10m
- BGS Borehole Depth 10 - 30m
- BGS Borehole Depth 30m +
- Considered
- Other

For Borehole information please refer to the Borehole csv file which accompanied this slice.
A copy of the BGS Borehole Ordering Form is available to download from the Support section of www.envirocheck.co.uk.

Borehole Map - Slice A



Order Details

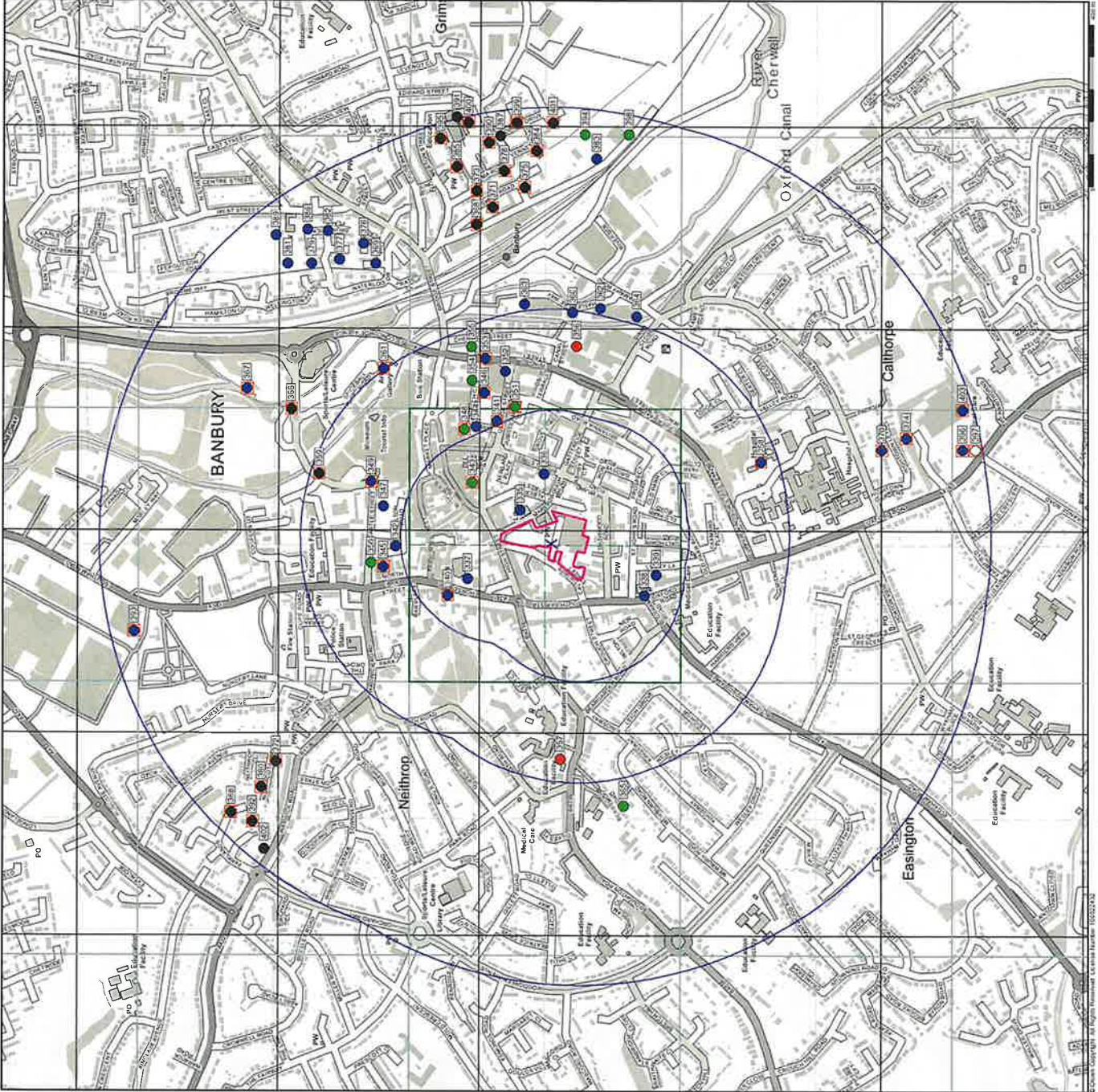
Order Number: 306804920_1_1
 Customer Ref: 1922579
 National Grid Reference: 445470, 240320
 Slice: A
 Site Area (Ha): 1.62
 Search Buffer (m): 1000

Site Details

15, Calthorpe Street, BANBURY, OX16 6EX



Tel: 0844 844 9552
 Web: www.envirocheck.co.uk





General

- ⊕ Specified Site
- Specified Buffer(s)
- X Bearing Reference Point

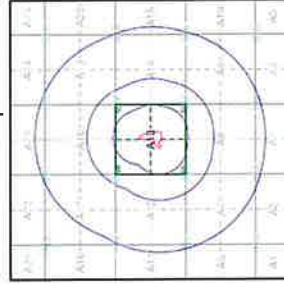
OS Water Network Data

- Canal
- Reservoir
- Foreshore
- Marsh
- Tidal River
- Inland River
- Drain
- Other
- Lake
- Transfer
- Lock Or Flight Of Locks
- Sea

Contours (height in meters)

- Standard Contour
- Master Contour
- Spot Height
- Mean Low Water
- Mean High Water

OS Water Network Map - Slice A



Order Details

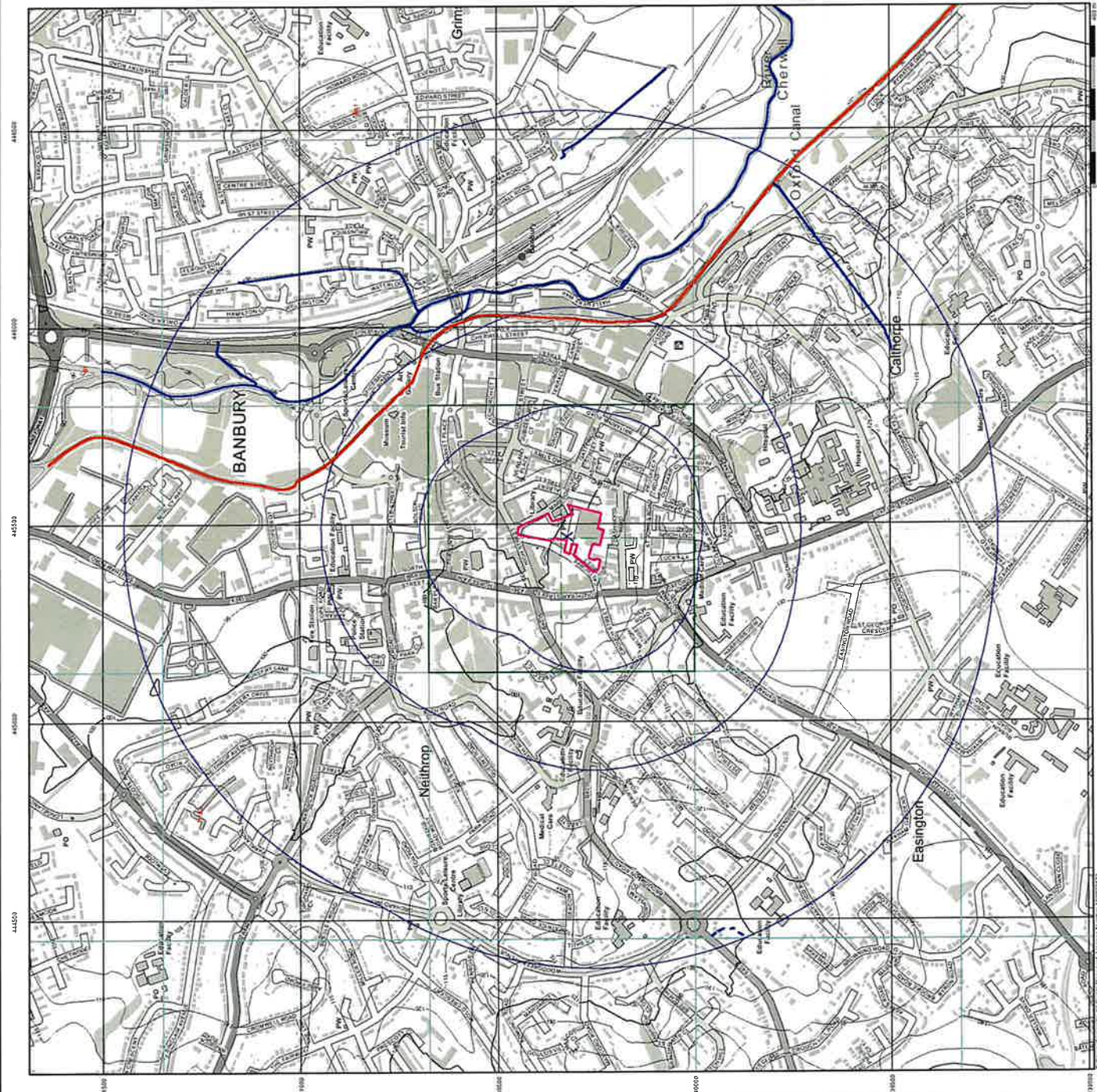
Order Number: 306804920_1_1
 Customer Ref: 1922579
 National Grid Reference: 445470, 240320
 Slice: A
 Site Area (Ha): 1.62
 Search Buffer (m): 1000

Site Details

15, Calthorpe Street, BANBURY, OX16 5EX



Tel: 0844 844 9952
 Fax: 0844 844 9951
 Web: www.envisitecheck.co.uk





General

- Specified Site
- Specified Buffer(s)
- X Bowing Reference Point

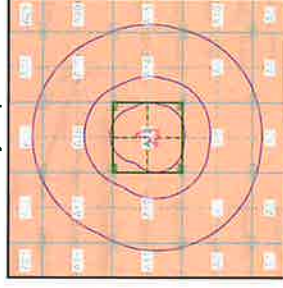
Risk of Flooding from Surface Water

- High - 30 Year Return
- Medium - 100 Year Return
- Low - 1000 Year Return

Suitability

- See the suitability map below
- Unbound to county
 - County to town
 - Town to street
 - Street to parcels of land
 - Property

EANRW Suitability Map - Slice A



Order Details

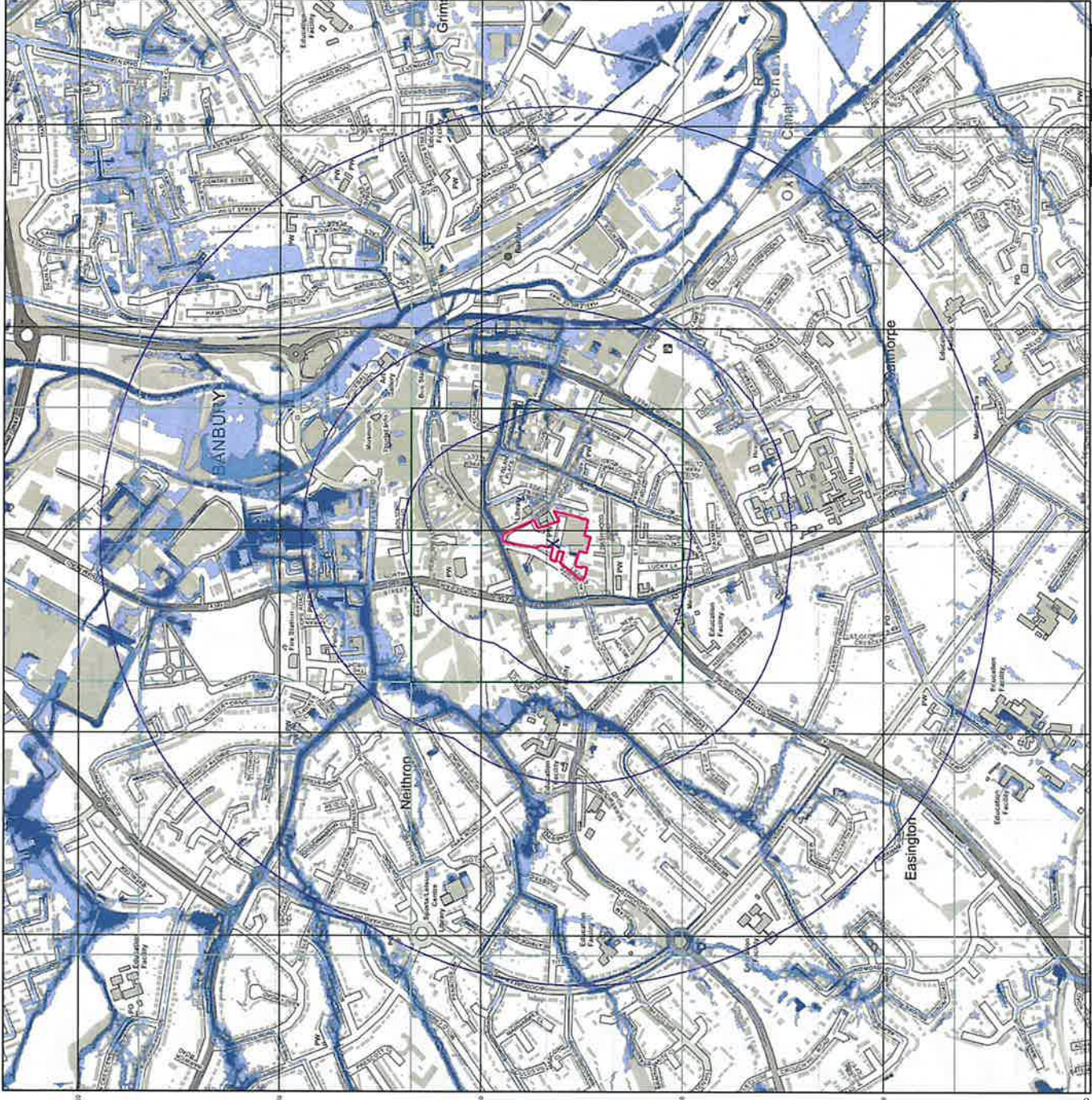
Order Number: 306604920_L_1
 Customer Ref: 1922579
 National Grid Reference: 445470, 240320
 Slice: A
 Site Area (Ha): 1.62
 Search Buffer (m): 1000

Site Details

15, Calthorpe Street, BANBURY, OX16 5EX



Tel: 0844 844 9582
 Fax: 0844 844 9551
 Web: www.landmark.co.uk





General

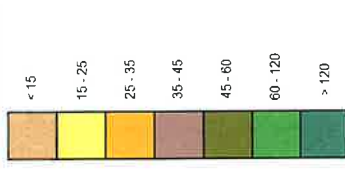
○ Special Site

○ Specified Buffer(s)

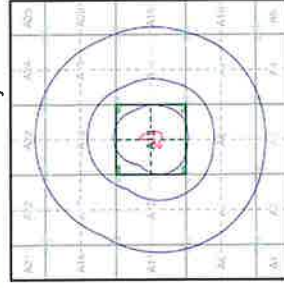
X Existing Reference Point

Estimated Soil Chemistry Arsenic

Arsenic Concentrations mg/kg



Estimated Soil Chemistry Arsenic - Slice A



Order Details

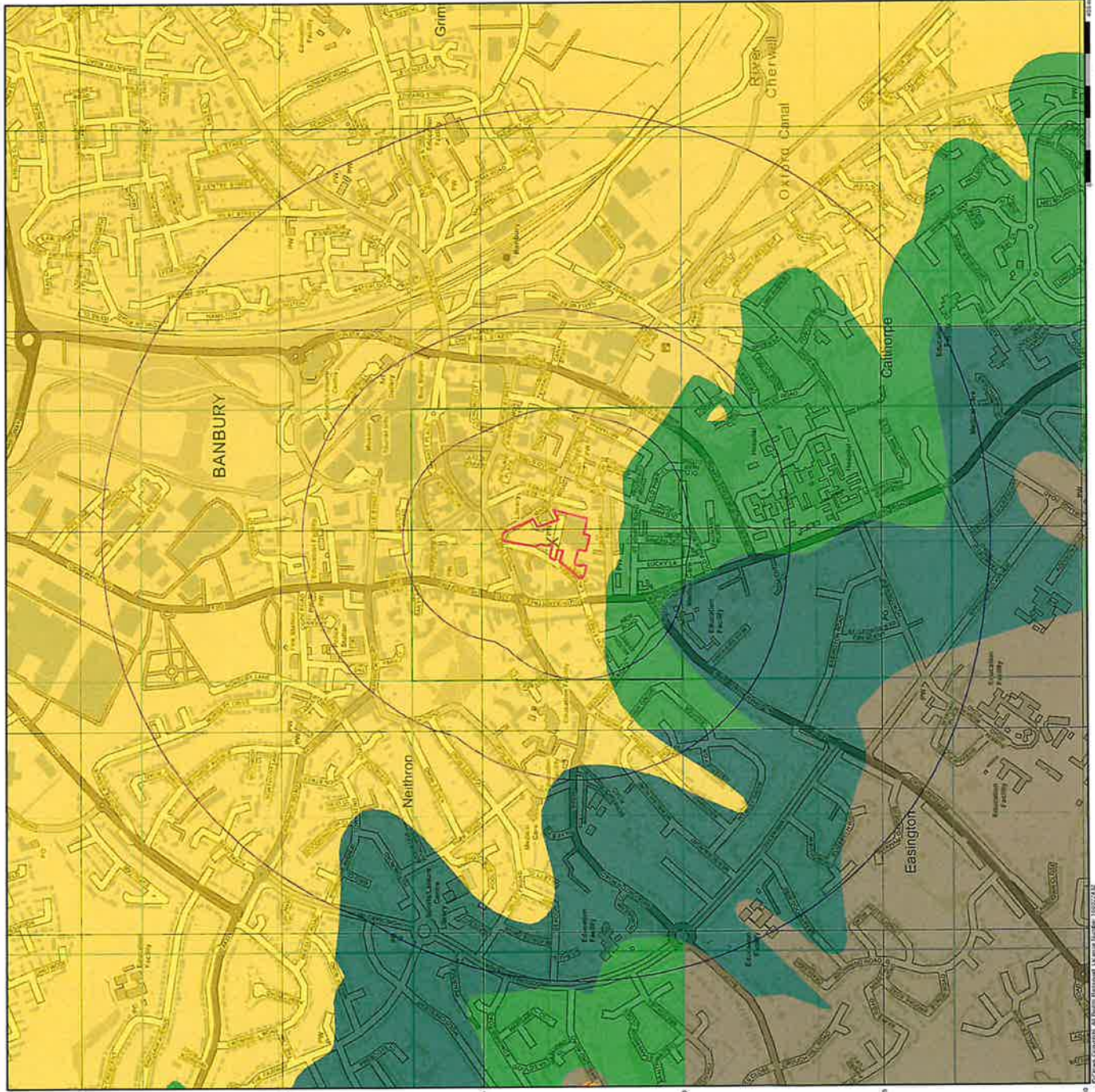
Order Details: 306604920_1_1
Customer Ref: 1922579
National Grid Reference: 445470, 240320
Slice: A
Site Area (Ha): 1.62
Search Buffer (m): 1000

Site Details

15, Calthorpe Street, BANBURY, OX16 5EX



A Landmark Information Group Service v50.0 06-Feb-2023 Page 1 of 5





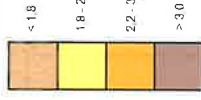
General

Specified Site

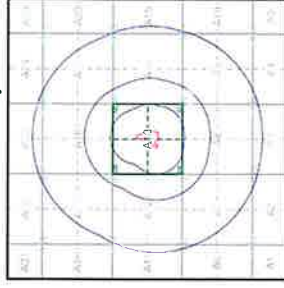
Specified Buffer (m)

Estimated Soil Chemistry Cadmium

Cadmium Concentrations mg/kg



Estimated Soil Chemistry Cadmium - Slice A



Order Details

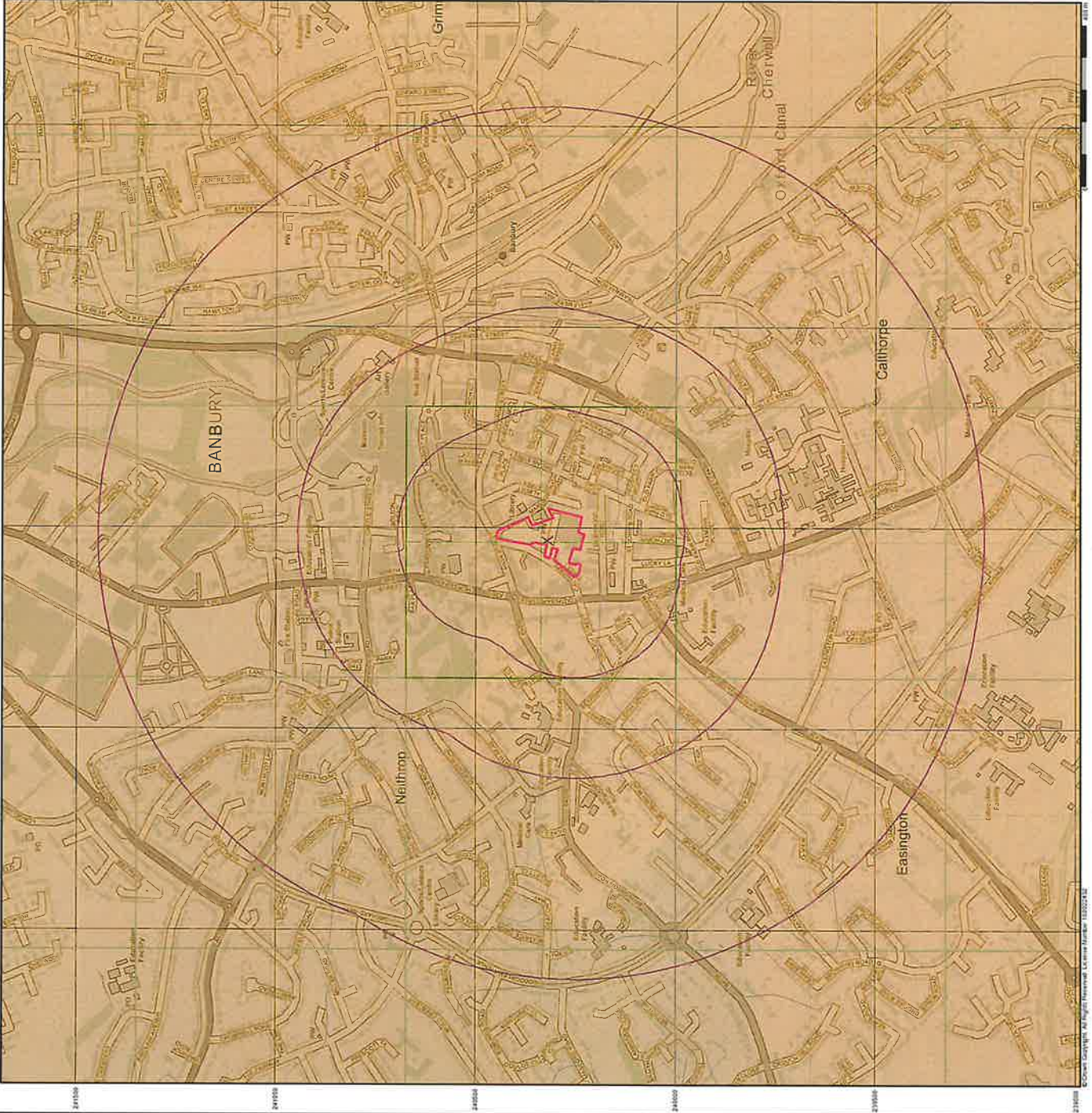
Order Details: 306804920_1_1
 Customer Ref: 1922579
 National Grid Reference: 445470, 240320
 Site: A
 Site Area (Ha): 1.62
 Search Buffer (m): 1000

Site Details

15, Calthorpe Street, BANBURY, OX16 9EX



Tel: 0844 844 9952
 Fax: 0844 844 9951
 Web: www.enrrocheck.co.uk





General

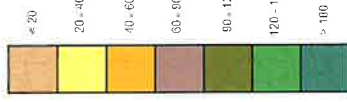
Site Details

Site Details

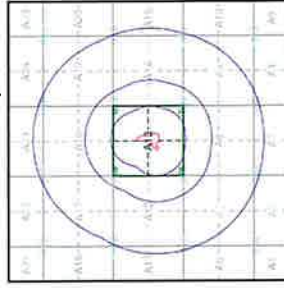
Site Details

Estimated Soil Chemistry Chromium

Chromium Concentrations mg/kg



Estimated Soil Chemistry Chromium - Slice A



Order Details

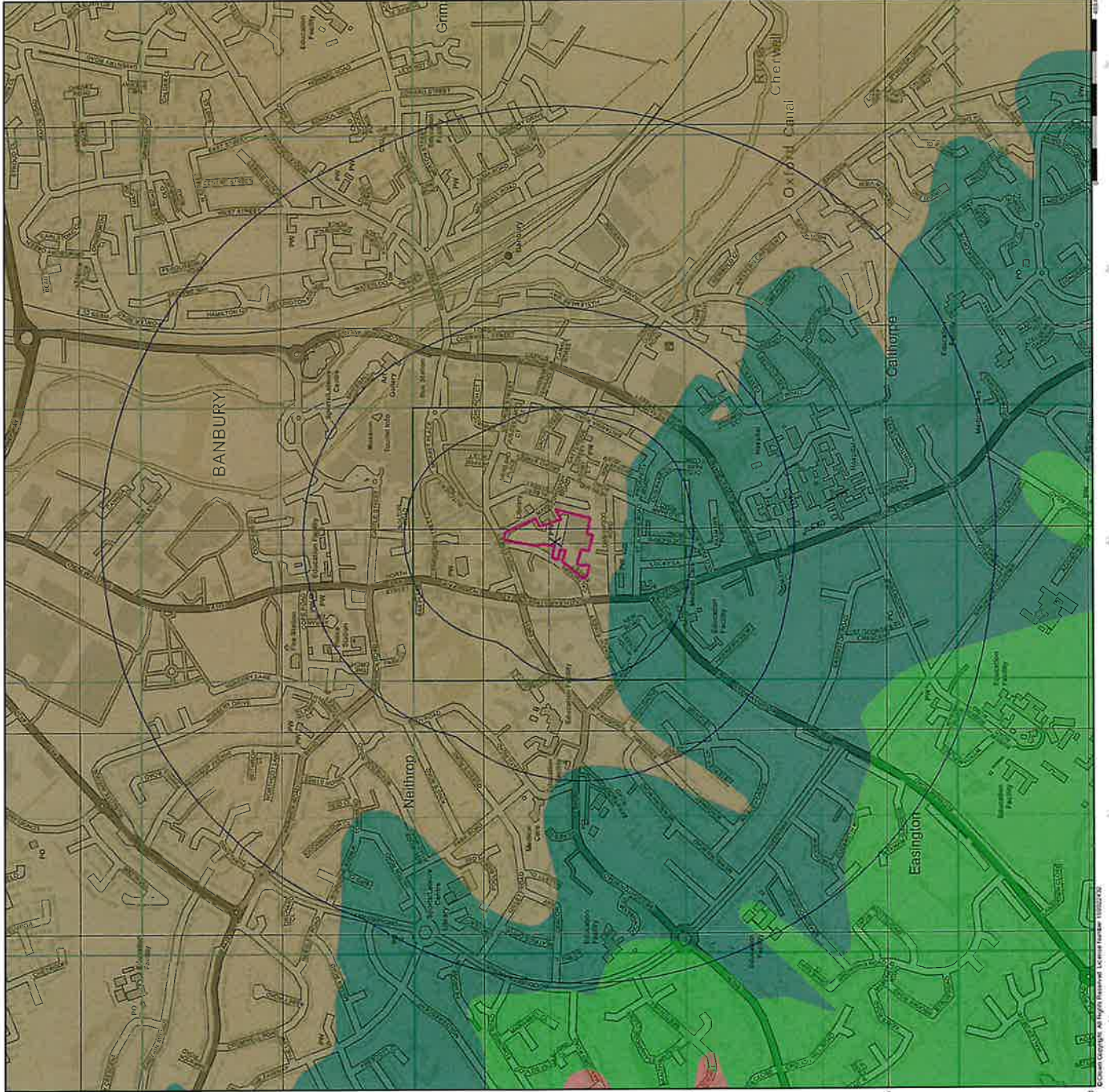
Order Details: 306604920_1_1
 Customer Ref: 1922579
 National Grid Reference: 445470, 240320
 Slice: A
 Site Area (Ha): 1.62
 Search Buffer (m): 1000

Site Details

15, Calthorpe Street, BANBURY, OX16 5EX



Tel: 0844 844 9923
 Fax: 0844 844 9951
 Web: www.landmark.co.uk



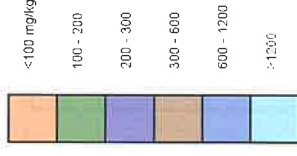


General

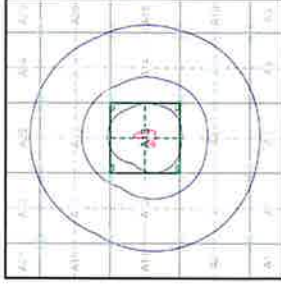
- Specialist Site
- Specialist Bufile(s)
- Background Reference Point

Estimated Soil Chemistry Lead

Lead Concentrations mg/kg



Estimated Soil Chemistry Lead - Slice A



Order Details

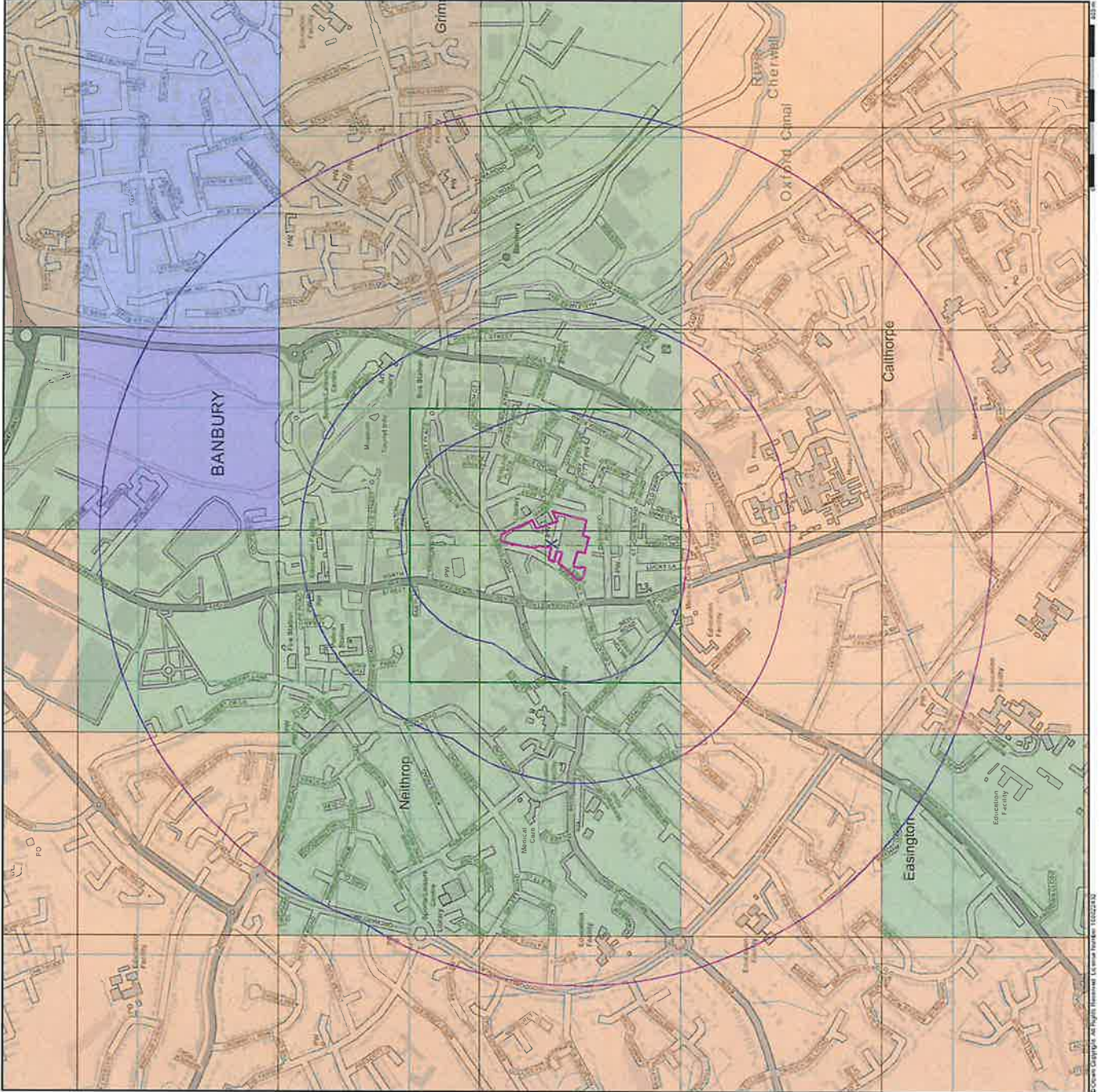
Order Details: 306804920_1_1
 Customer Ref: 1922579
 National Grid Reference: 445470, 240320
 Site: A
 Site Area (Ha): 1.62
 Search Buffer (m): 1000

Site Details

15, Calthorpe Street, BANBURY, OX16 5EX



Tel: 0844 844 8662
 Fax: 0844 844 8662
 Web: www.environment.co.uk



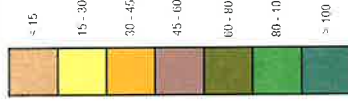


General

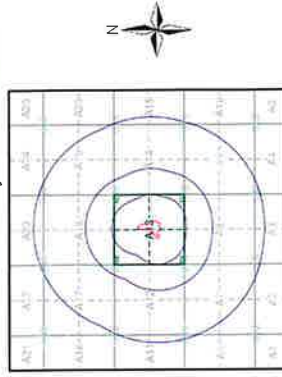
Site: Selected Site Existing Reference Point

Estimated Soil Chemistry Nickel

Nickel Concentrations mg/kg



Estimated Soil Chemistry Nickel - Slice A



Order Details

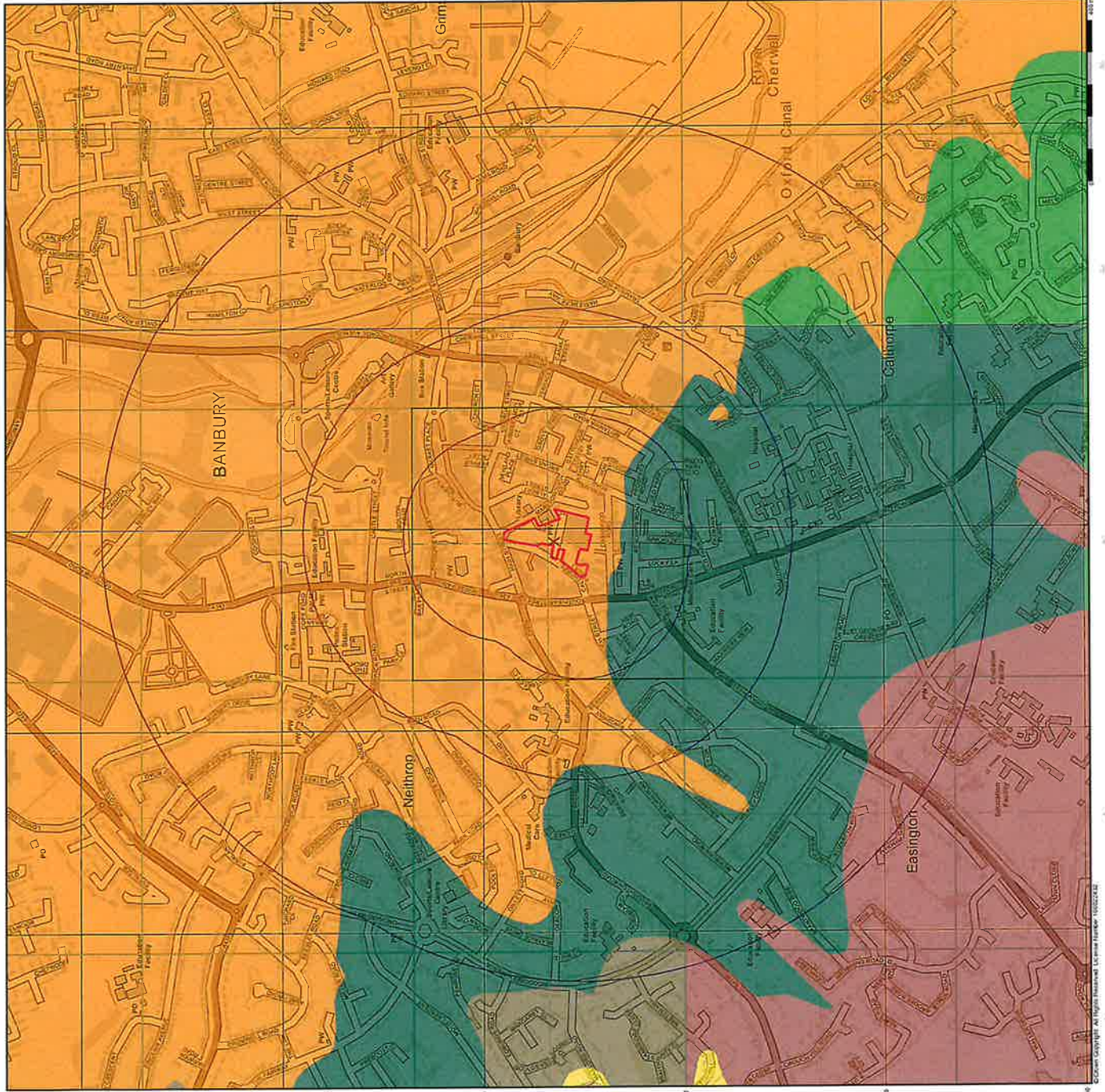
Order Details: 305604920_1_1
Customer Ref: 1922579
National Grid Reference: 445470, 240320
Site: A
Site Area (Ha): 1.62
Search Buffer (m): 1000

Site Details

15, Calthorpe Street, BANBURY, OX16 5EX



Tel: 0844 644 9932
Fax: 0844 644 5551
Web: www.envirocheck.co.uk



RSK

Index Map

For ease of identification, your site and buffer have been split into Slices, Segments and Quadrants. These are illustrated on the Index Map opposite and explained further below

Slice

Each slice represents a 1,10,000 plot area (2.7km x 2.7km) for your site and buffer. A large site and buffer may be made up of several slices (represented by a red outline), that are referenced by letters of the alphabet, starting from the bottom left corner of the slice "grid". This grid does not relate to National Grid lines but is designed to give best fit over the site and buffer.

Segment

A segment represents a 12,600 plot area. Segments that have plot files associated with them are shown in dark green, others in light blue. These are numbered from the bottom left hand corner within each slice.

Quadrant

A quadrant is a quarter of a segment. These are labelled as NW, NE, SW, SE and are referenced in the datasheet to allow features to be quickly located on plots. Therefore a feature that has a quadrant reference of A7NW will be in Slice A, Segment 7 and the NW Quadrant.

A selection of organisations who provide data within this report



Envirocheck reports are compiled from 136 different sources of data

Client Details

Mr T Steenvoorden, RSK Environment Ltd, 18 Frogmore Road, Hemel Hempstead, Hertfordshire, HP3 9RT

Order Details

Order Number: 306804920_1_1
 Customer Ref: 1922579
 National Grid Reference: 445480, 240310
 Site Area (Ha): 1.62
 Search Buffer (m): 1000

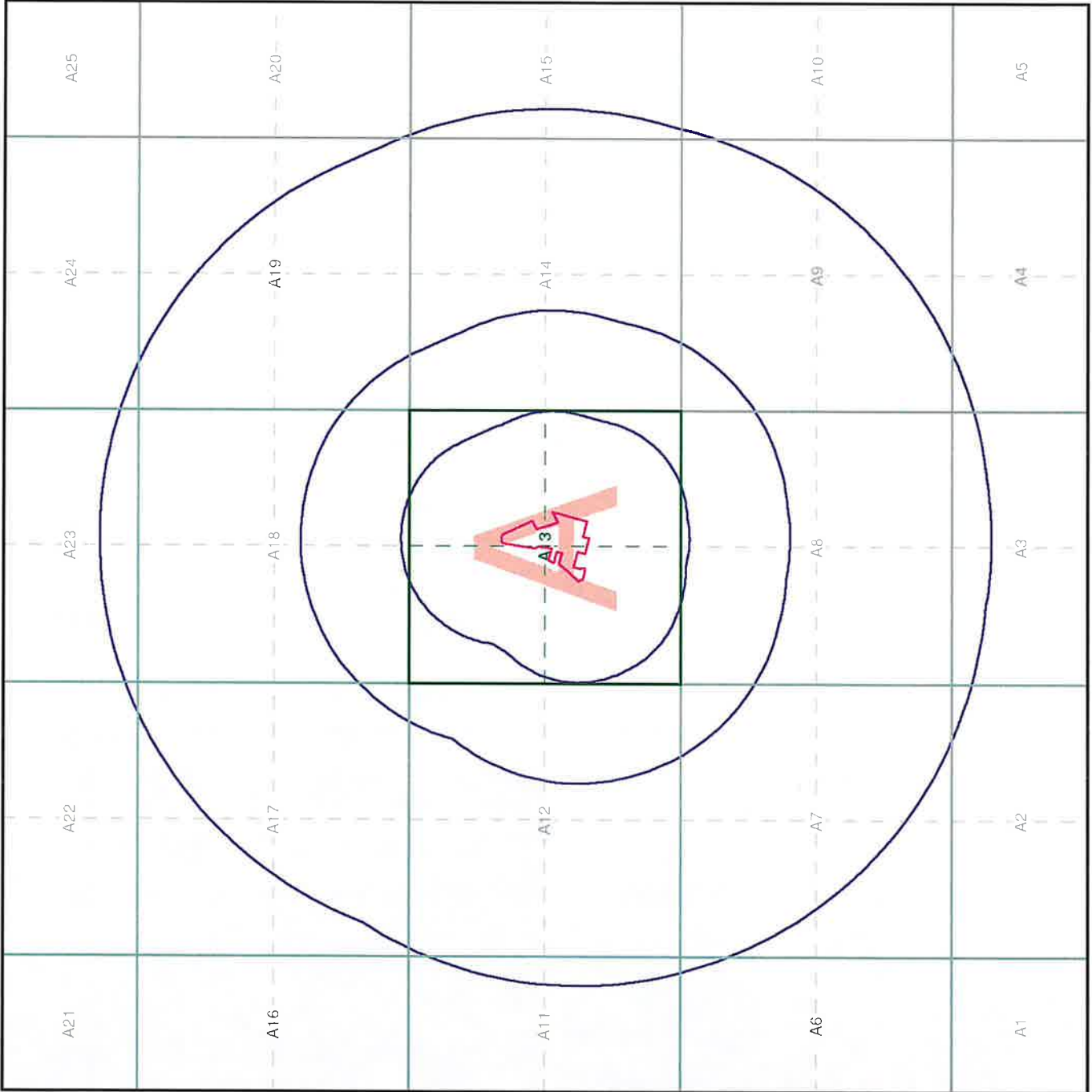
Site Details

15, Calthorpe Street, BANBURY, OX16 5EX

Full Terms and Conditions can be found on the following link:
<http://www.landmarkinfo.co.uk/Terms/Show/515>



Tel: 0844 844 9852
 Fax: 0844 844 9857
 Web: www.envirocheck.co.uk





APPENDIX E

SUPPORTING DESK STUDY INFORMATION

Norwest Holst Soil Engineering Ltd.

Borehole No.

1

Contract No. EB610
 Location Broad Street, Banbury
 Client J.C. Sturrock
 Method of Boring Cable Percussion
 Diameter of Borehole 150mm

BOREHOLE LOG

SP44SE 352
 4564 4034

Sheet 1 of 1
 Chainage
 Ground Level m.A.O.D.
 Date 7/9/89

Description of Strata	Legend	Depth Below G.L. (m)	O.D. Level (m)	Casing Depth at Sampling	Sampling and Coring	"N"/R.O.D.%	Daily Progress
MADE GROUND: Tarmac		0.10		150mm			7/9
MADE GROUND: Brick and tarmac rubble		0.40		CASED TO 1.50	1.00 (35)		
Soft brown light brown and grey mottled slightly gravelly CLAY		1.30			2.00 (55)		
Firm light brown and grey mottled fissured CLAY		2.70			3.00 (45)		
Firm to stiff blue-grey very closely fissured CLAY with occasional shell fragments					4.50 (55)		
					6.00 (55)		
					7.50 (55)		
					9.00 (55)		
Borehole complete at 10.00m							7/9

<p>Type of Sample</p> <p>Is S.P.T. Undisturbed</p> <p>Ic C.P.T. Vane</p> <p>O Jar Water</p> <p> Piezometer</p>	<p>Remarks (Observations of Ground Water etc.) () - U100 blows</p> <p>Water seepage at 1.30m</p>
---	---

PAGE: 3

LOCATION

**BOREHOLE
2**

DATE: 19.12.96

BANBURY HOUSE HOTEL - BANBURY

DESCRIPTION	REDUCED	DEPTH	LEGEND	SAMPLE		THICKNESS	SPT	REMARKS
	LEVEL	m		TYPE	DEPTH			
Dark brown/flecked black very silty clay.. FILL with broken china and brick		0.00	[Cross-hatched pattern]					445554 240405
				D	0.50			--1461/2 / 0.5D
				D	1.00			--1461/2 / 1.0D
				SPT B	1.20 1.20	2.25	16	--1461/2 / 1.2B
Very stiff light orange/brown/grey very... clayey sandy SILT		2.25	[Cross-hatched pattern]	D	2.25			--1461/2 / 2.3D
				U100	2.50			--1461/2 / 2.5U
						0.95		
				B	2.95			--1461/2 / 3.0B
				D	3.15 3.20			--1461/2 / 3.2D --1461/2 / 3.2D Cutter struck edge of unidentified obstruction at 3.15m
Soft orange brown friable clayey SILT.....		3.20	[Cross-hatched pattern]	SPT	3.50	0.70	14	
Stiff very silty CLAY.....		3.90	[Cross-hatched pattern]	D	4.00	0.50		--1461/2 / 4.0D
Very stiff friable very clayey sandy SILT..		4.40	[Cross-hatched pattern]	D	4.40			--1461/2 / 4.4D
				U100	4.50			--1461/2 / 4.5U
						0.70		
				B	4.95			--1461/2 / 4.9B
		5.10					Borehole remained dry	



TERRAMECH INVESTIGATIONS LIMITED
183 LONG LANE TILEHURST READING

REMARKS:

U100=100mm dia. UNDISTURBED SAMPLE
B=BULK SAMPLE W=WATER SAMPLE

U38=38mm dia. UNDISTURBED SAMPLE
SPT=STANDARD PENETRATION TEST

D=SMALL DISTURBED SAMPLE
CPT=CONE PENETRATION TEST

PAGE: 4

LOCATION

BOREHOLE

DATE: 19.12.96

BANBURY HOUSE HOTEL - BANBURY

3

DESCRIPTION	RELIEF	DEPTH	LEGEND	SAMPLE		THICKNESS	SPT	REMARKS
	LEVEL	m		TYPE	DEPTH			
Paving slab on gravel FILL.....		0.00	XXXXXX			0.15		445388 240536
Light brown/grey/orange mottled sandy..... clayey SILT		0.15	X-X X-X X	D	0.15	0.15		--1461/3 / 0.2D
			X : X : X-X X-X X X : X : X-X X-X X X : X : X-X X-X X X : X : X-X X-X X X : X : X-X X-X X	D	0.50			--1461/3 / 0.5D
			X : X : X-X X-X X X : X : X-X X-X X X : X : X-X X-X X X : X : X-X X-X X X : X : X-X X-X X	D	1.00	1.35	--1461/3 / 1.0D	
			X : X : X-X X-X X X : X : X-X X-X X X : X : X-X X-X X X : X : X-X X-X X X : X : X-X X-X X	D	1.50		--1461/3 / 1.5D Hand dug to 1.5m and hand augered to 3.0m - no access for drilling rig	
	Firm to stiff brown/grey/orange sandy..... clayey SILT		1.50	X : X : X-X X-X X X : X : X-X X-X X X : X : X-X X-X X X : X : X-X X-X X X : X : X-X X-X X	D	2.00	1.50	--1461/3 / 2.0D
				X : X : X-X X-X X X : X : X-X X-X X X : X : X-X X-X X X : X : X-X X-X X X : X : X-X X-X X	D	2.50		--1461/3 / 2.5D
				X : X : X-X X-X X X : X : X-X X-X X X : X : X-X X-X X X : X : X-X X-X X X : X : X-X X-X X	D	3.00		--1461/3 / 3.0D
				X : X : X-X X-X X X : X : X-X X-X X X : X : X-X X-X X X : X : X-X X-X X X : X : X-X X-X X	D	3.20	0.20	Borehole remained dry
	Weak SANDSTONE with hard claystones.....		3.00	: : : : : : : : : : : : : : : :	D	3.00		

 **TERRAMECH INVESTIGATIONS LIMITED**
183 LONG LANE TILEHURST READING

REMARKS:

U100=100mm dia. UNDISTURBED SAMPLE U38=38mm dia. UNDISTURBED SAMPLE D=SMALL DISTURBED SAMPLE
B=BULK SAMPLE W=WATER SAMPLE SPT=STANDARD PENETRATION TEST CPT=CONE PENETRATION TEST

LOCATION: The Moat House,
Banbury

BOREHOLE No: One

DATE OF BORING: 23-24.10.1989

Description of Strata	Strata Change			Samples		SPT CPT N-Value	Water Level -m
	Legend	Depth -m	O.D. Level -m	Depth -m	Type		
MADE GROUND Firm, light brown silty CLAY with occasional red brick and concrete.							
SUPERFICIAL DEPOSITS Firm, light orange brown, mottled red brown silty sandy CLAY with occasional fine medium gravel.		1.00		1.00	J	6	
		2.00		2.00	J	18	
----- Firm to stiff, orange olive brown, slightly sandy clayey SILT.		3.00		3.00	U100/J	(30)	
- mottled light medium grey.		4.00		4.00	J	23	
MIDDLE LIAS Firm to stiff, red grey brown clayey SILT with occasional sand peckets.		5.00		4.50	J		
		5.00		5.00	U100/J	(65)	
----- Very weak, grey brown clayey fine SANDSTONE.		5.50		5.50	J		
		6.00					
		7.00					
		8.00					
		9.00					
		10.00					

BOREHOLE DIAMETER: 150mm

GROUND LEVEL:

LINING TUBES : 150mm to 3.00m

PIEZOMETER :

CHISELLING : From 5.40 to 5.50m for 2.5 hours

REMARKS : Borehole drilled from existing ground level

- Water Strike
 - Water (Standing Level)
 W - Water Sample
 B/J - Bulk/Jar Sample
 SPT - Standard Penetration Test
 CPT - Cone Penetration Test
 * - extrapolated value
 (U) - Undisturbed sample
 no. of blows shown in brackets

DATE October 1989	BOREHOLE LOG	REPORT No. S.1275
----------------------	--------------	----------------------

APPENDIX F SITE RECONNAISSANCE PHOTOGRAPHS

PHOTOGRAPHIC LOG	
Photo no. 1	Date: 10/02/23
Description: Overview of northern car park	
	

Photo No. 2	Date: 10/02/23
Description: Overview of northern car park	
	


Photo No. 3	Date: 10/02/23	
Description: Overview of northern car park		

Photo No. 4	Date: 10/02/23	
Description: Overview of northern car park		

Photo No. 5	Date: 10/02/23	
Description: Entrance to site		

Photo No. 6	Date: 10/02/23	
Description: Car Park adjacent to western boundary of Farm foods		

Photo No. 7	Date: 10/02/23	
Description: Delivery access to TK Maxx		

Photo No. 8	Date: 10/02/23	
Description: Exterior of electrical substation		


Photo No. 9	Date: 10/02/23	
Description: Delivery goods entrance to TK Maxx		

Photo No. 10	Date: 10/02/23	
Description: Car park situated to the southwest		

Photo No. 11	Date: 10/02/23	
Description: Electrical substation off site		


Photo No. 12	Date: 10/02/23	
Description: Retaining wall situated in the north of the site		

Photo No. 13	Date: 10/02/23	
Description: Retaining wall along western boundary		

Photo No. 14	Date: 10/02/23	
Description: Retaining wall along eastern boundary		

Photo No. 15	Date: 10/02/23	
Description: Office units located to the north of the site		



Photo No. 16	Date: 10/02/23	
Description: Retaining wall dividing church and northern car park		

Photo No. 17	Date: 10/02/23	
Description: Retaining wall dividing northern car park and adjacent apartment block		

Photo No. 18	Date: 10/02/23	
Description: Apartment block adjacent to western boundary		

APPENDIX G TECHNICAL BACKGROUND

H1 Desk Study

Aquifer designation and Source protection zones

Principal aquifer: layers of rock or drift deposit that have high intergranular and/or fracture permeability (usually providing a high level of water storage). They may support water supply and/or river base flow on a strategic scale.

Secondary A aquifer: permeable layers capable of supporting water supplies at a local rather than strategic scale, and in some cases forming an important source of base flow to rivers.

Secondary B aquifer: predominantly lower permeability layers that may store and yield limited amounts of groundwater due to localised features such as fissures, thin permeable horizons and weathering.

Secondary undifferentiated aquifer: it has not been possible to attribute either a category A or B to a rock type. In most cases this means that it was previously designated as both a minor and non-aquifer in different locations owing to the variable characteristics.

Unproductive' strata: low permeability with negligible significance for water supply or river base flow.

The EA generally adopts a three-fold classification of source protection zones (SPZ) surround abstractions for public water supply. The Site is situated in an area defined as follows:

- Zone 1 or the 'inner protection zone' is located immediately adjacent to the groundwater source and is based on a 50-day travel time from any point below the water table to the source. It is designed to protect against the effects of human activity and biological/chemical contaminants that may have an immediate effect on the source
- Zone 2 or the 'outer protection zone' is defined by a 400-day travel time from a point below the water table to the source. The travel time is designed to provide delay and attenuation of slowly degrading pollutants
- Zone 3 or the 'total catchment' is the area around the source within which all groundwater recharge is presumed to be discharged at the source.

Preliminary risk assessment methodology

LCRM outlines the framework to be followed for risk assessment in the UK. The framework is designed to be consistent with UK legislation and policies including planning. An outline conceptual model should be formed at the preliminary risk assessment stage that collates all the existing information pertaining to a site in text, tabular or diagrammatic form. The outline conceptual model identifies potentially complete (termed possible) contaminant linkages (contaminant–pathway–receptor) and is used as the basis for the design of the site investigation. The outline conceptual model is updated as further information becomes available, for example as a result of the site investigation.

Production of a conceptual model requires an assessment of risk to be made. Risk is a combination of the likelihood of an event occurring and the magnitude of its consequences. Therefore, both the

likelihood and the consequences of an event must be taken into account when assessing risk. RSK has adopted guidance provided in CIRIA C552 for use in the production of conceptual models.

The likelihood of an event can be classified on a four-point system using the following terms and definitions based on CIRIA C552:

- highly likely: the event appears very likely in the short term and almost inevitable over the long term or there is evidence at the receptor of harm or pollution
- likely: it is probable that an event will occur or circumstances are such that the event is not inevitable, but possible in the short term and likely over the long term
- low likelihood: circumstances are possible under which an event could occur, but it is not certain even in the long term that an event would occur and it is less likely in the short term
- unlikely: circumstances are such that it is improbable the event would occur even in the long term.

The severity can be classified using a similar system also based on CIRIA C552. The terms and definitions relating to severity are:

- severe: short term (acute) risk to human health likely to result in 'significant harm' as defined by the Environment Protection Act 1990, Part IIA. Short-term risk of pollution of sensitive water resources. Catastrophic damage to buildings or property. Short-term risk to an ecosystem or organism forming part of that ecosystem (note definition of ecosystem in 'Draft Circular on Contaminated Land', DETR 2000)
- medium: chronic damage to human health ('significant harm' as defined in 'Draft Circular on Contaminated Land', DETR 2000), pollution of sensitive water resources, significant change in an ecosystem or organism forming part of that ecosystem
- mild: pollution of non-sensitive water resources. Significant damage to crops, buildings, structures and services ('significant harm' as defined in 'Draft Circular on Contaminated Land', DETR 2000). Damage to sensitive buildings, structures or the environment
- minor: harm, not necessarily significant, but that could result in financial loss or expenditure to resolve. Non-permanent human health effects easily prevented by use of personal protective clothing. Easily repairable damage to buildings, structures and services.

Once the probability of an event occurring and its consequences have been classified, a risk category can be assigned according to the table below.

		Consequences			
		Severe	Medium	Mild	Minor
Probability	Highly likely	Very high	High	Moderate	Moderate/low
	Likely	High	Moderate	Moderate/low	Low
	Low likelihood	Moderate	Moderate/low	Low	Very low
	Unlikely	Moderate/low	Low	Very low	Very low



Definitions of these risk categories are as follows together with an assessment of the further work that may be required:

- very high: there is a high probability that severe harm could occur or there is evidence that severe harm is currently happening. This risk, if realised, could result in substantial liability; urgent investigation and remediation are likely to be required
- high: harm is likely to occur. Realisation of the risk is likely to present a substantial liability. Urgent investigation is required. Remedial works may be necessary in the short term and are likely over the long term
- moderate: it is possible that harm could arise, but it is unlikely that the harm would be severe and it is more likely that the harm would be relatively mild. Investigation is normally required to clarify the risk and determine the liability. Some remedial works may be required in the longer term
- low: it is possible that harm could occur, but it is likely that if realised this harm would at worst normally be mild
- very low: there is a low possibility that harm could occur and if realised the harm is unlikely to be severe