





Banbury

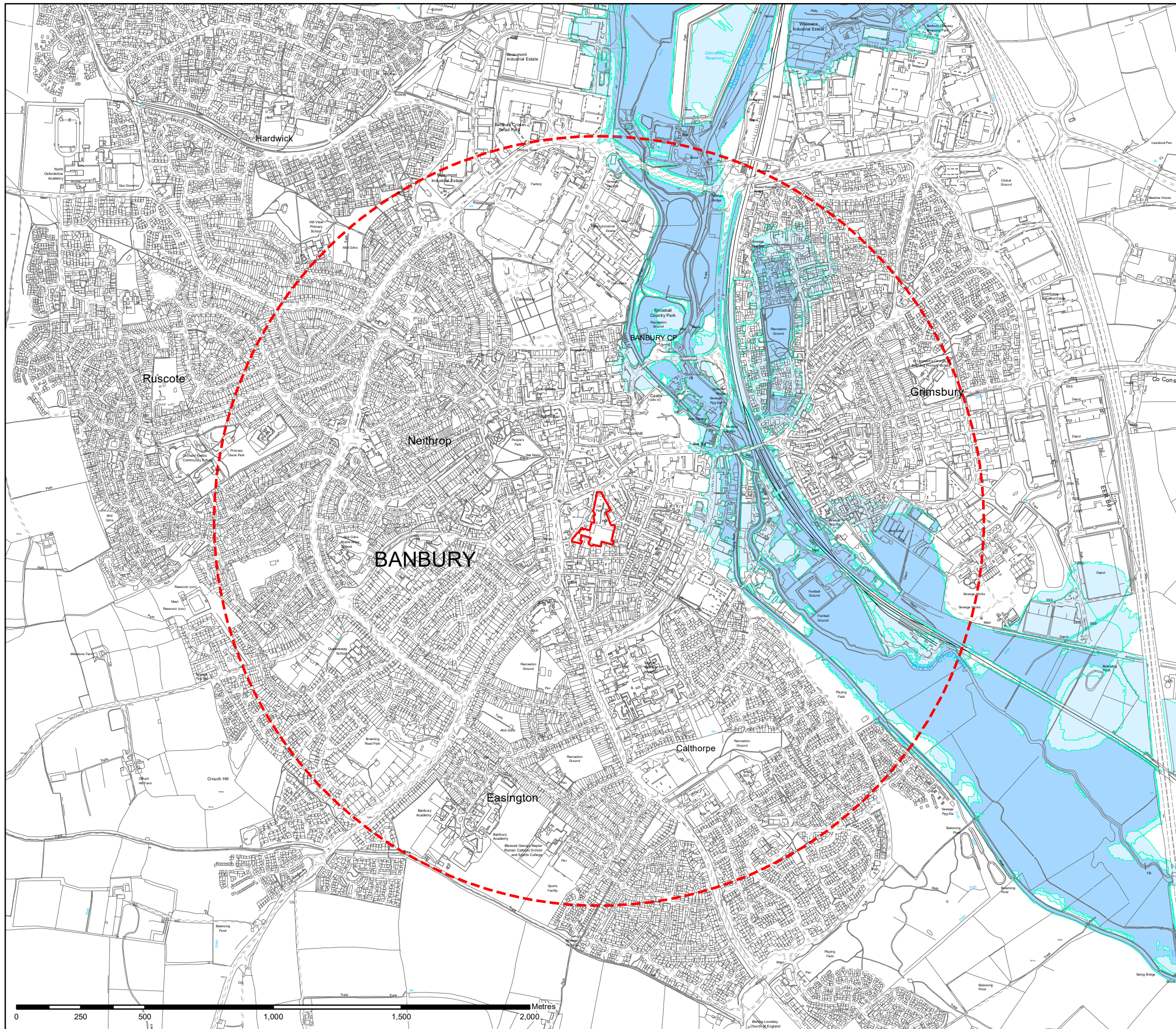
Map 08 - Significant Vegetation

Legend

-  Proposed Development Site
-  1.5km Radius
-  Ancient Woodlands
-  Priority Habitat Woodland

Drawing Number: B.16,877e
 Date: 01/07/2021
 Scale: 1:15,000 @ A3
 O.S. Ref: SP4540





Banbury

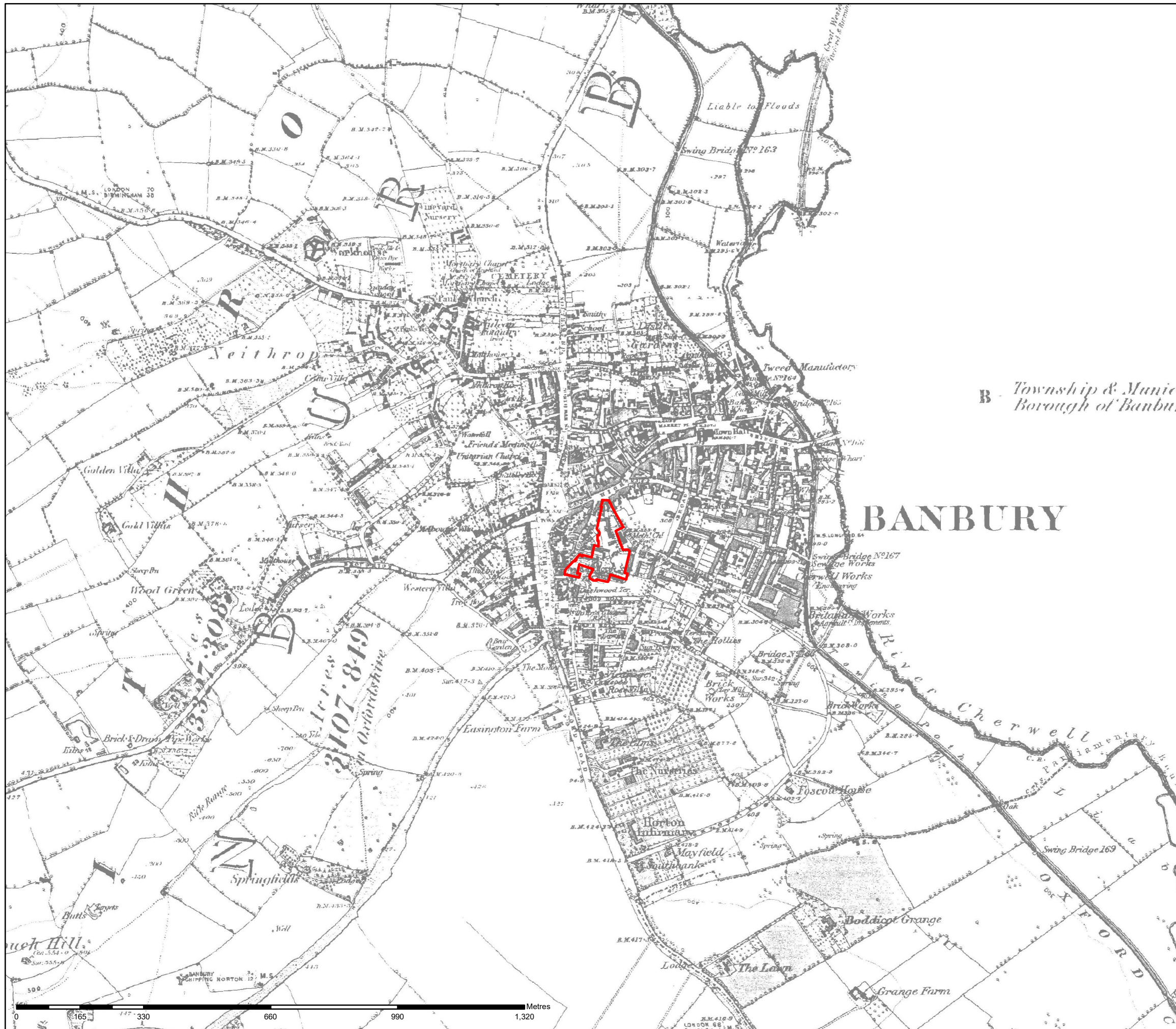
Map 09 - Flood Risk

Legend

- Proposed Development Site
- 1.5km Radius
- Flood Zone 3
- Flood Zone 2

Drawing Number: B.16,877f
 Date: 01/07/2021
 Scale: 1:15,000 @ A3
 O.S. Ref: SP4540





Banbury
Map 10a - 1885 Historical Map


Legend

 Proposed Development Site

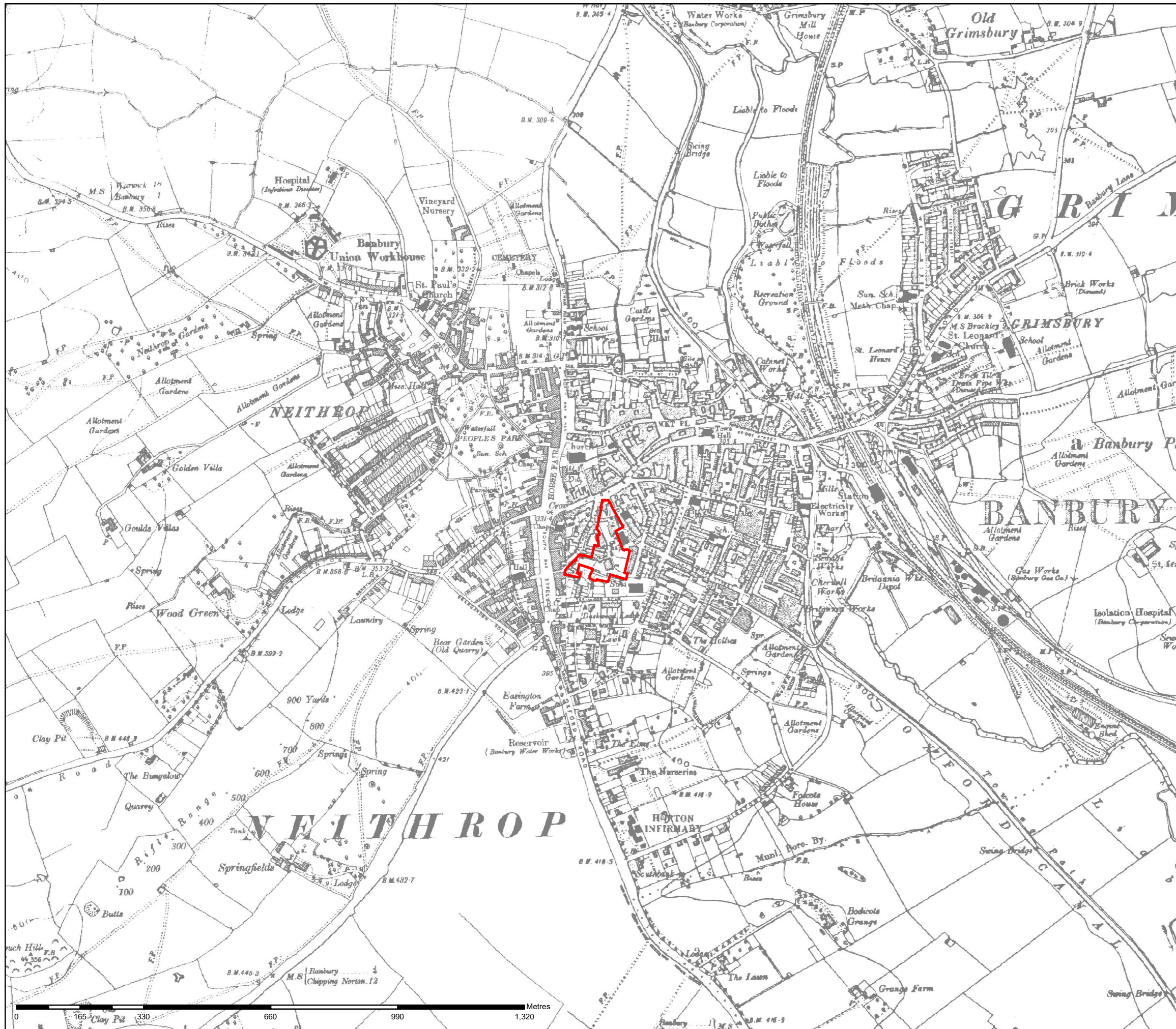
BANBURY

*B - Township & Manic
Borough of Banbury*

Drawing Number: B.16,877g
Date: 01/07/2021
Scale: 1:10,000 @ A3
O.S. Ref: SP4540




BIDWELLS



Banbury

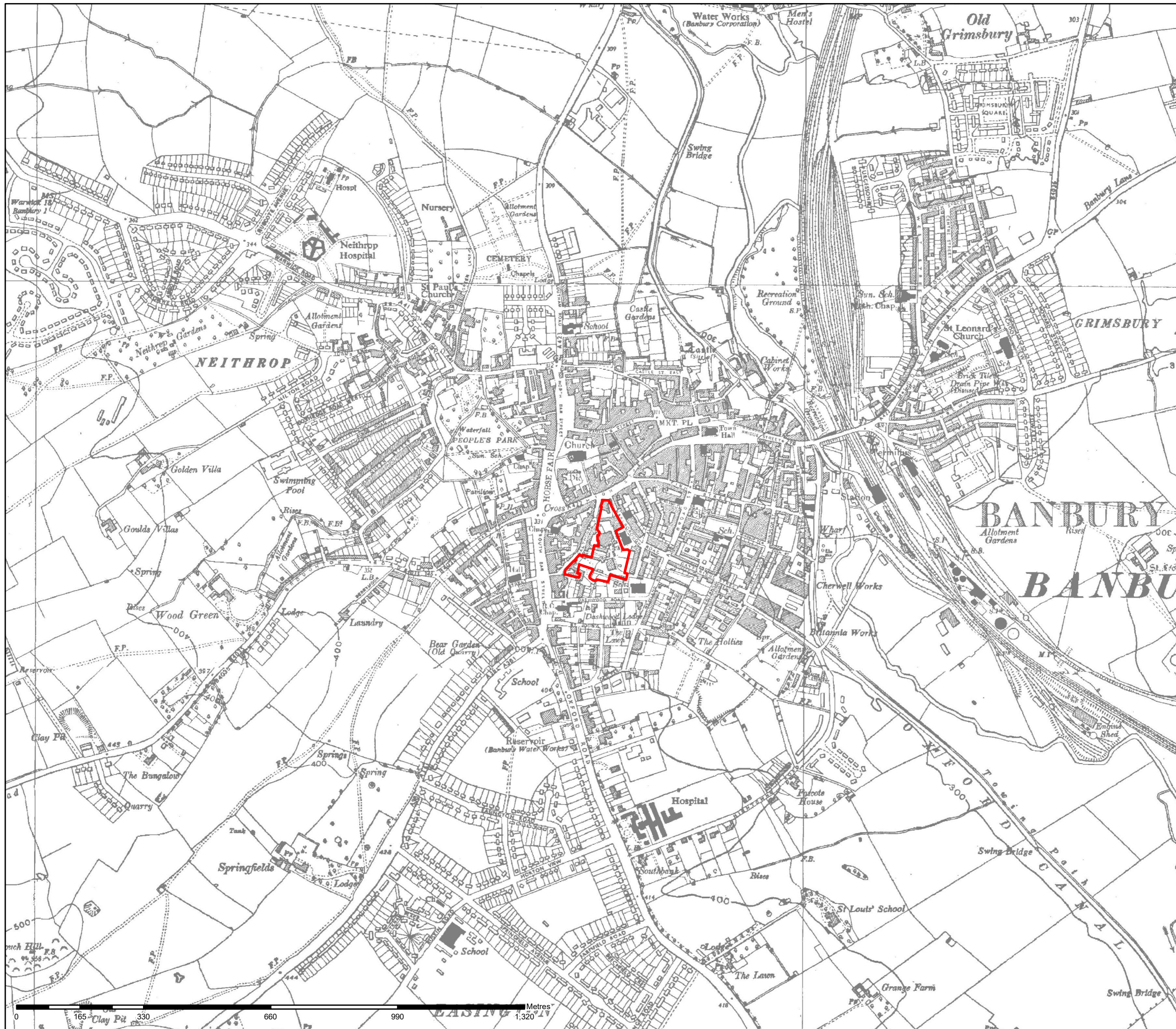
Map 10b - 1923 Historical Map

Legend

 Proposed Development Site

Drawing Number: B.16,877h
 Date: 01/07/2021
 Scale: 1:10,000 @ A3
 O.S. Ref: SP4540





Banbury
Map 10c - 1955 Historical Map

Legend

 Proposed Development Site

Drawing Number: B.16,877i
Date: 01/07/2021
Scale: 1:10,000 @ A3
O.S. Ref: SP4540



0 165 330 660 990 1320 Metres