

- Approximate Site Boundary
- LiDAR Data Using 1m Digital Terrain Model (DTM) using Simple Local Relief Mode (SLMR)

client
Bellway Homes Limited and Christ Church, Oxford

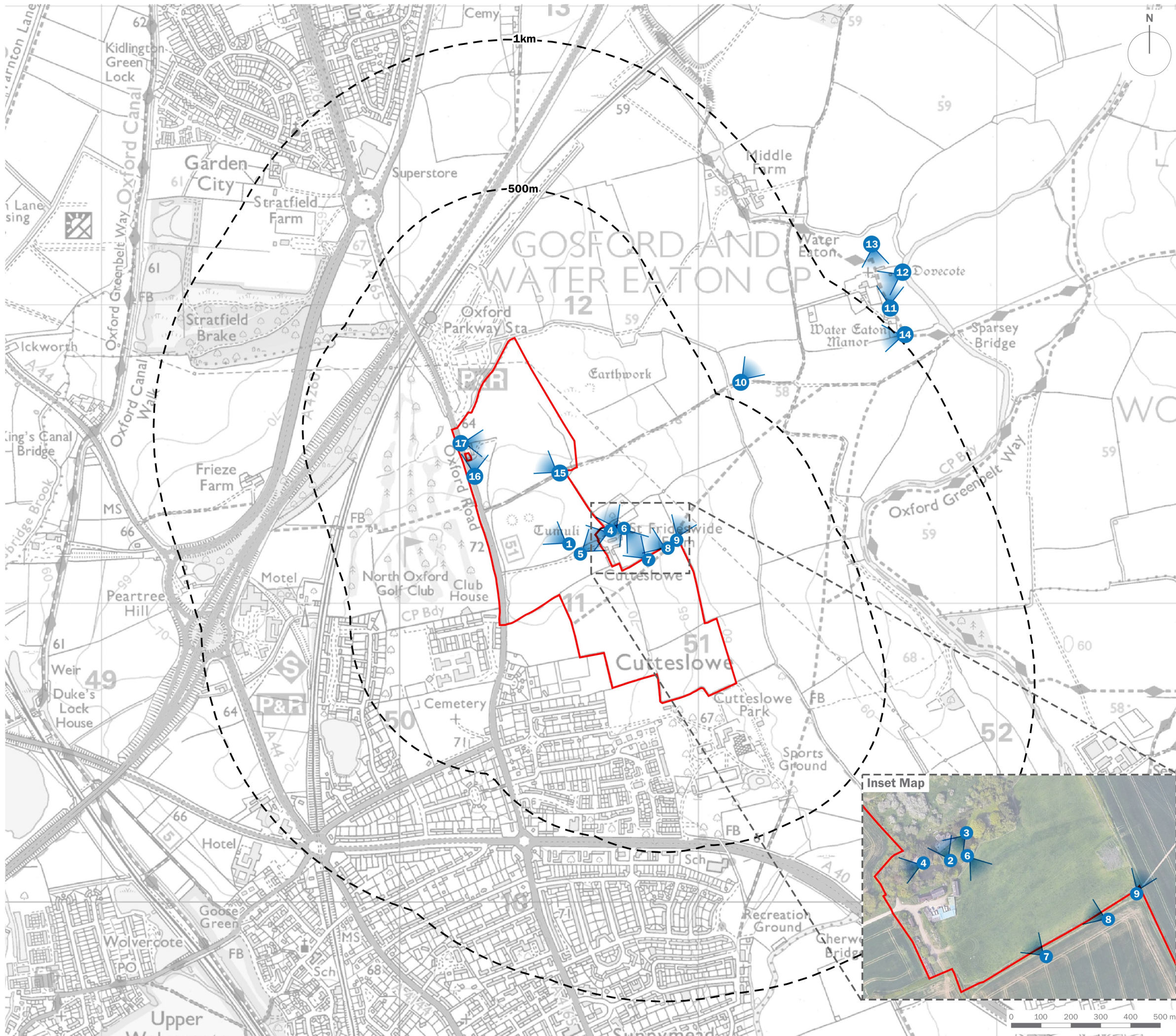
project title
Water Eaton




drawing title
Extract from Environment Agency LiDAR: 2005 1m Digital Terrain Model

date	12 JANUARY 2023	drawn by	VMS
drawing number	edp5650_d024b	checked	SDo
scale	1:5,000 @ A3	QA	DJo



Registered office: 01285 740427 - www.edp-uk.co.uk - info@edp-uk.co.uk



-  Site Boundary
-  Range Rings (at 500m intervals)
-  Photo Location from Archaeological and Heritage Assessment

client
Bellway Homes Limited and Christ Church, Oxford

project title
Water Eaton

drawing title
Locations of Archaeological and Heritage Assessment Images

date	08 NOVEMBER 2023	drawn by	GYo
drawing number	edp5650_d073	checked	ESj
scale	1:12,500 @ A3	QA	DJo



Registered office: 01285 740427 - www.edp-uk.co.uk - info@edp-uk.co.uk



CARDIFF
02921 671900

CHELtenham
01242 903110

CIRENCESTER
01285 740427

info@edp-uk.co.uk
www.edp-uk.co.uk

The Environmental Dimension Partnership Ltd. Registered as a Limited Company in England and Wales. Company No. 09102431. Registered Office: Quarry Barn, Elkstone Studios, Elkstone, Gloucestershire GL53 9PQ



**URBAN
DESIGN
GROUP** REGISTERED PRACTICE



**Landscape
Institute**
Registered practice