

- Key**
- PR6a
 - E¹ Primary School (Purpose On-Site)
 - 800m Walking Distance
 - Site Centre Point
 - Existing Public Right of Way Network
 - Pedestrian Routing Option

Contains OS data © Crown copyright and database right 2022
 Contains public sector information licensed under the
 Open Government Licence v3.0

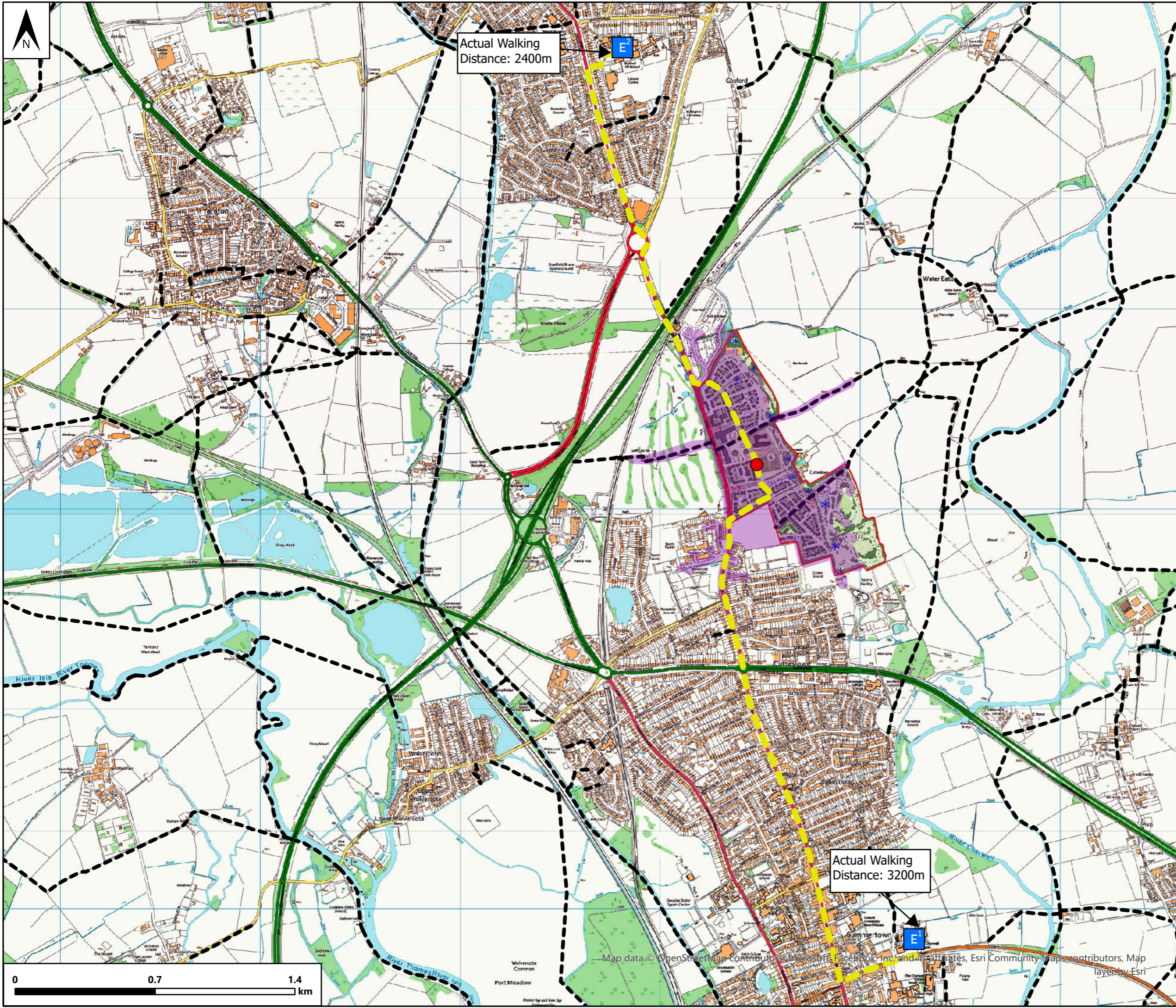


Basingstoke: 01256 637 940
 Leeds: 0113 357 1360
 London: 020 3705 9215
 Manchester: 0161 830 2172

www.i-transport.co.uk

Title: Access to Local Amenities Nearest Primary School		
Project: Water Eaton (PR6a)		
Project Number: ITB16565	Figure Number: -	Revision: -

Map data © OpenStreetMap contributors, Microsoft, Facebook, Inc. and its affiliates, Esri Community Maps contributors, Map layer by Esri



- Key**
- PR6a
 - 800m Walking Distance
 - Site Centre Point
 - E¹ Cherwell School
 - E² Gosford School
 - Existing Public Right of Way Network
 - Pedestrian Routing Option

Contains OS data © Crown copyright and database right 2022
 Contains public sector information licensed under the
 Open Government Licence v3.0



Basingstoke: 01256 637 940
 Leeds: 0113 357 1360
 London: 020 3705 9215
 Manchester: 0161 830 2172

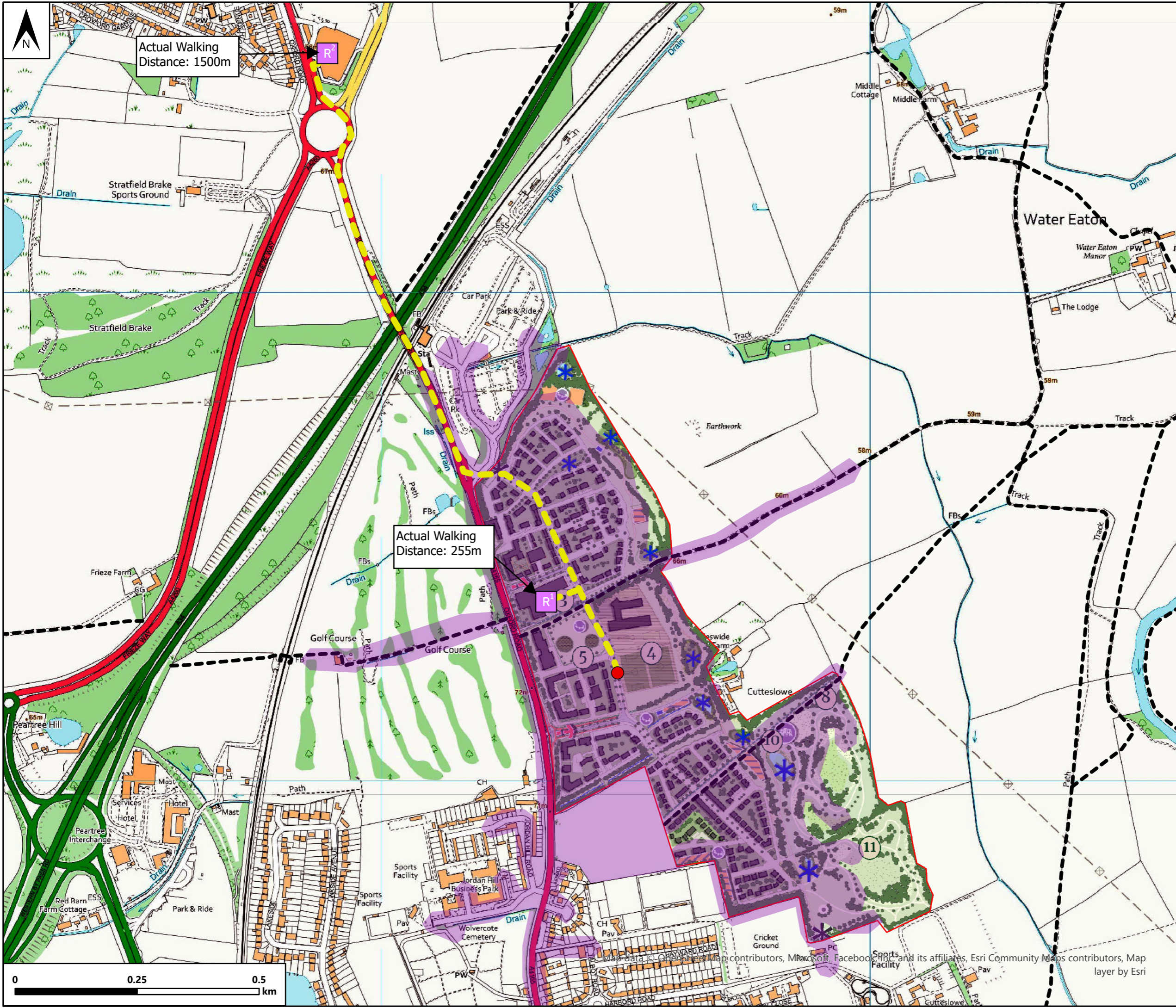
www.i-transport.co.uk

Title: **Access to Local Amenities
 Secondary Schools**

Project: **Water Eaton (PR6a)**

Project Number:	Figure Number:	Revision:
ITB16565	-	-

Map data © OpenStreetMap contributors, Microsoft, Facebook, Inc and its affiliates, Esri Community Maps contributors, Map layer by Esri



- Key**
- PR3a
 - 800m Walking Distance
 - Site Centre Point
 - On-Site Shop (Local Centre)
 - Sainburys
 - Existing Public Right of Way Network
 - Pedestrian Routing Option

Contains OS data © Crown copyright and database right 2022
 Contains public sector information licensed under the
 Open Government Licence v3.0



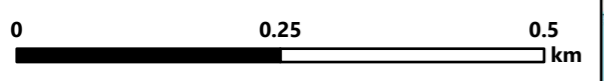
Basingstoke: 01256 637 940
 Leeds: 0113 357 1360
 London: 020 3705 9215
 Manchester: 0161 830 2172

www.i-transport.co.uk

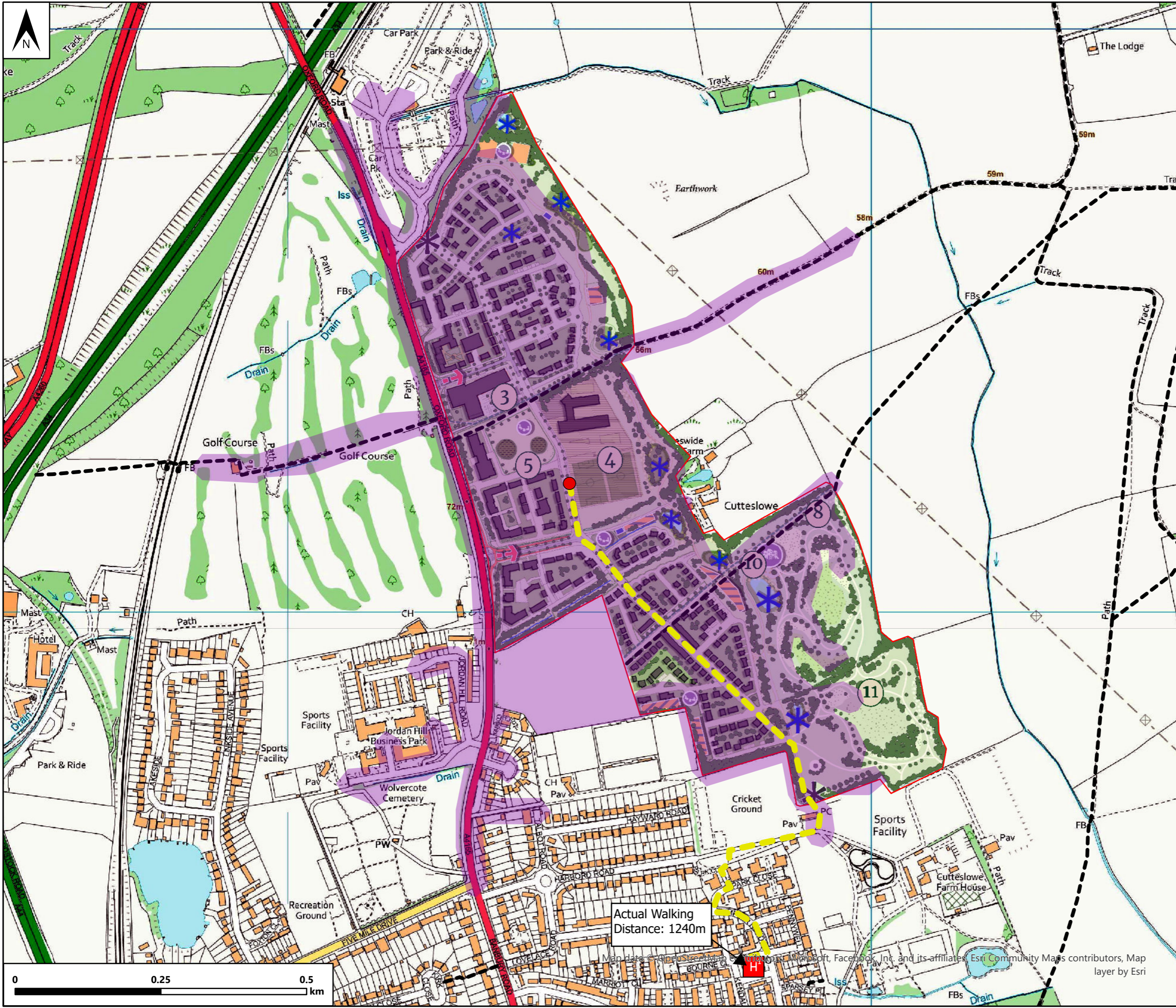
Title: **Access to Local Amenities
 Nearest Grocery Store**

Project: **Water Eaton (PR3a)**

Project Number:	Figure Number:	Revision:
ITB16565	-	-



Map data © OpenStreetMap contributors, Microsoft, Facebook and its affiliates, Esri Community Maps contributors, Map layer by Esri



- Key**
- PR6a
 - 800m Walking Distance
 - Site Centre Point
 - H Kendall Crescent Health Centre (GP)
 - Existing Public Right of Way Network
 - Pedestrian Routing Option

Contains OS data © Crown copyright and database right 2022
 Contains public sector information licensed under the
 Open Government Licence v3.0




Basingstoke: 01256 637 940
Leeds: 0113 357 1360
London: 020 3705 9215
Manchester: 0161 830 2172

www.i-transport.co.uk

Title: **Access to Local Amenities
 Doctors Surgery**

Project: **Water Eaton (PR6a)**

Project Number:	Figure Number:	Revision:
ITB16565	-	-



Actual Walking
 Distance: 1240m

Map data © OpenStreetMap contributors, Mapbox, Microsoft, Facebook, Inc. and its affiliates, Esri, Community Maps contributors, Map layer by Esri