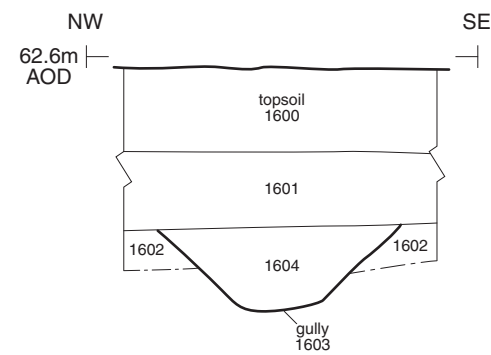
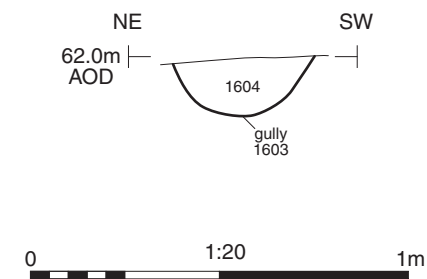


**Section FF**



**Section GG**



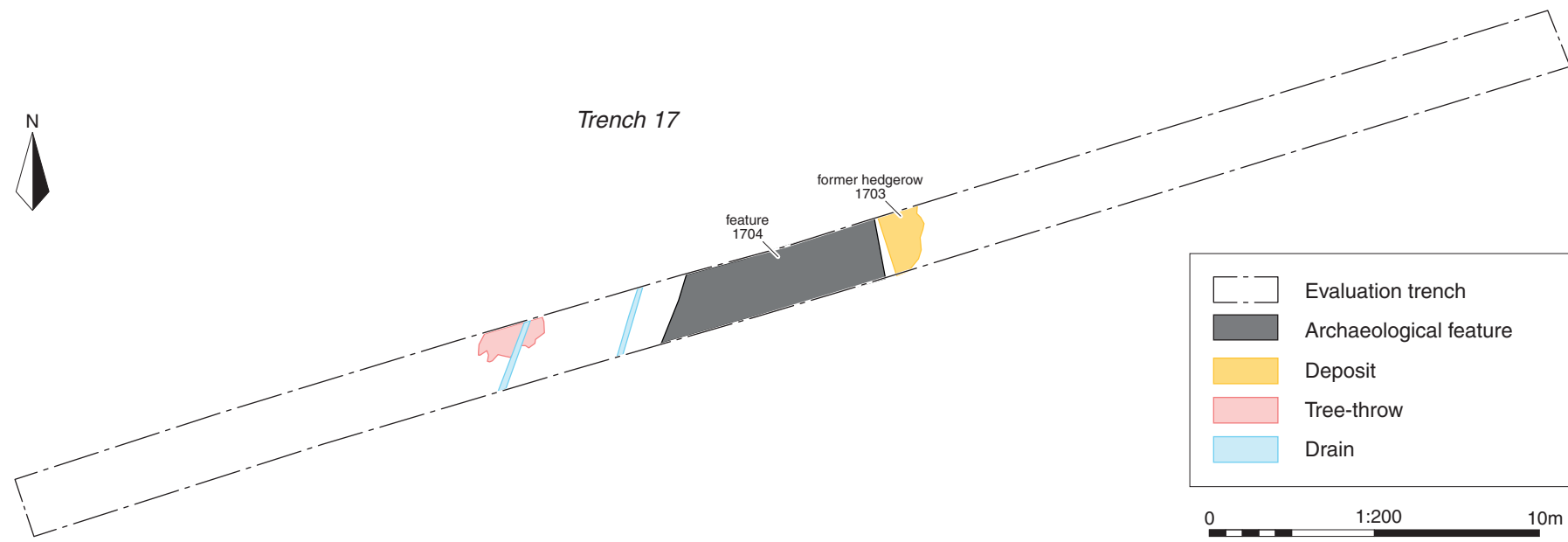
Gully 1603, looking south-east (0.2m scale)


**Cotswold Archaeology**  
 Andover 01264 347630  
 Cirencester 01285 771022  
 Milton Keynes 01908 564660  
 Suffolk 01449 900120  
 www.cotswoldarchaeology.co.uk  
 enquiries@cotswoldarchaeology.co.uk

**PROJECT TITLE**  
 Phase 2, North Oxford Triangle East,  
 Oxfordshire

**FIGURE TITLE**  
**Trench 16: plan, sections and  
 photograph**

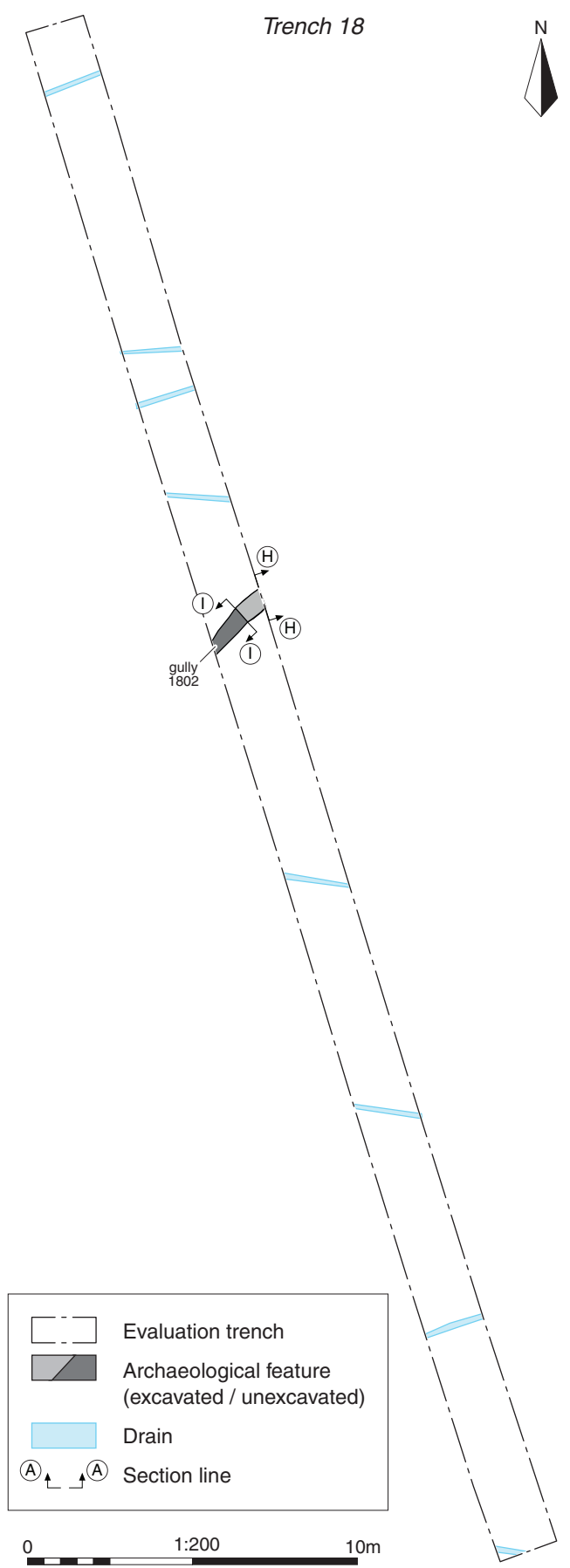
DRAWN BY	<b>RW</b>	PROJECT NO.	<b>CR0660</b>	FIGURE NO.
CHECKED BY	<b>DJB</b>	DATE	<b>25/05/2021</b>	<b>9</b>
APPROVED BY	<b>MB</b>	SCALE@A3	<b>1:200, 1:20</b>	



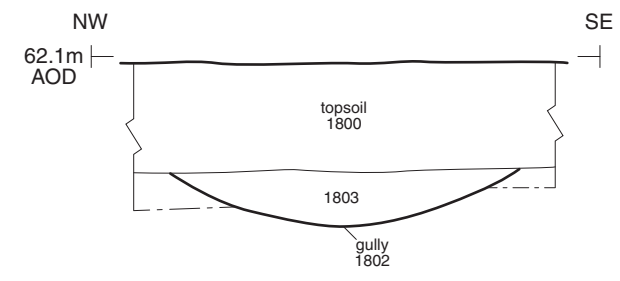
Trench 25, looking north-west (1m scales)



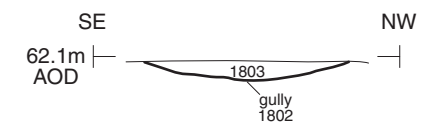
Feature 1704, looking east (1m scales)



**Section HH**



**Section II**



Gully 1802, looking north-east (0.5m scale)

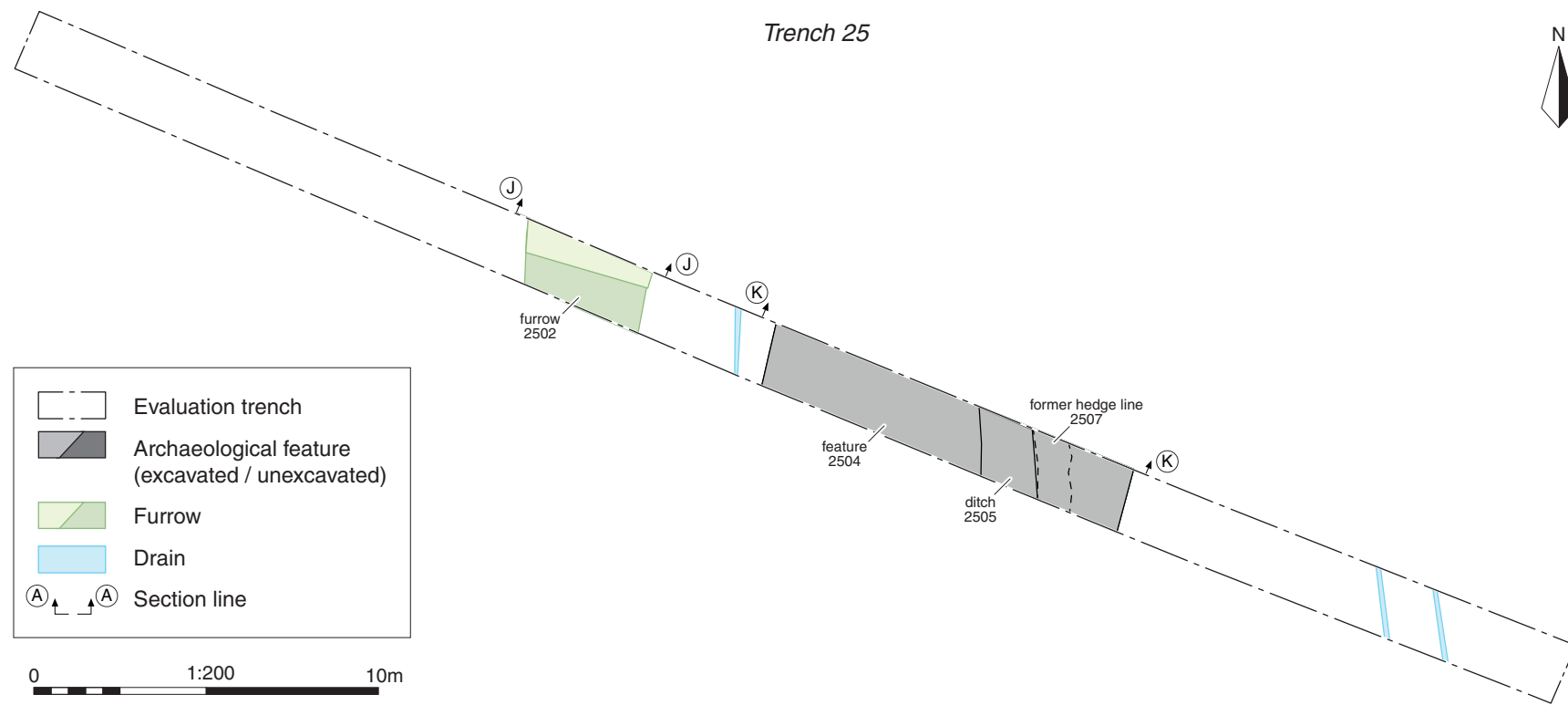
**Cotswold Archaeology**

Andover 01264 347630  
 Cirencester 01285 771022  
 Milton Keynes 01908 564660  
 Suffolk 01449 900120  
 www.cotswoldarchaeology.co.uk  
 enquiries@cotswoldarchaeology.co.uk

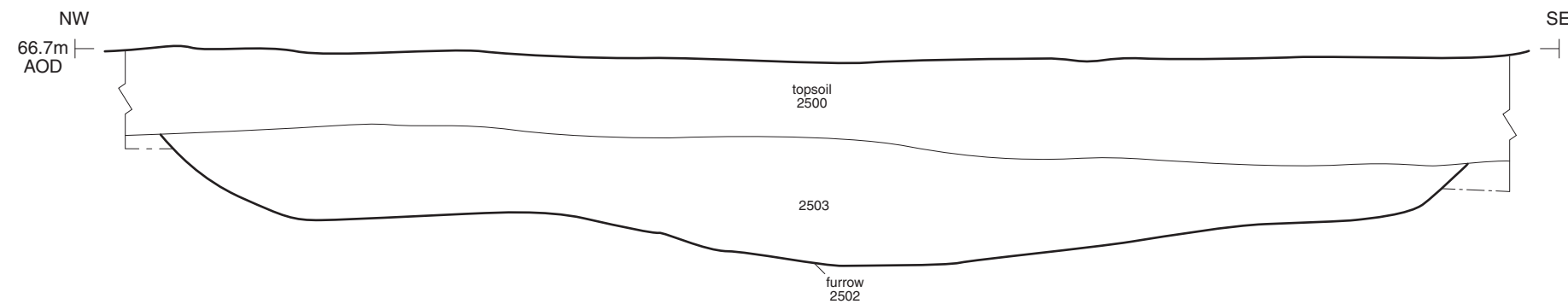
**PROJECT TITLE**  
 Phase 2, North Oxford Triangle East,  
 Oxfordshire

**FIGURE TITLE**  
 Trench 18: plan, sections and  
 photograph

<small>DRAWN BY</small> RW	<small>PROJECT NO.</small> CR0660	<small>FIGURE NO.</small>
<small>CHECKED BY</small> DJB	<small>DATE</small> 25/05/2021	<b>11</b>
<small>APPROVED BY</small> MB	<small>SCALE@A3</small> 1:200, 1:20	



**Section JJ**



Furrow 2502, looking north-west (2m scale)



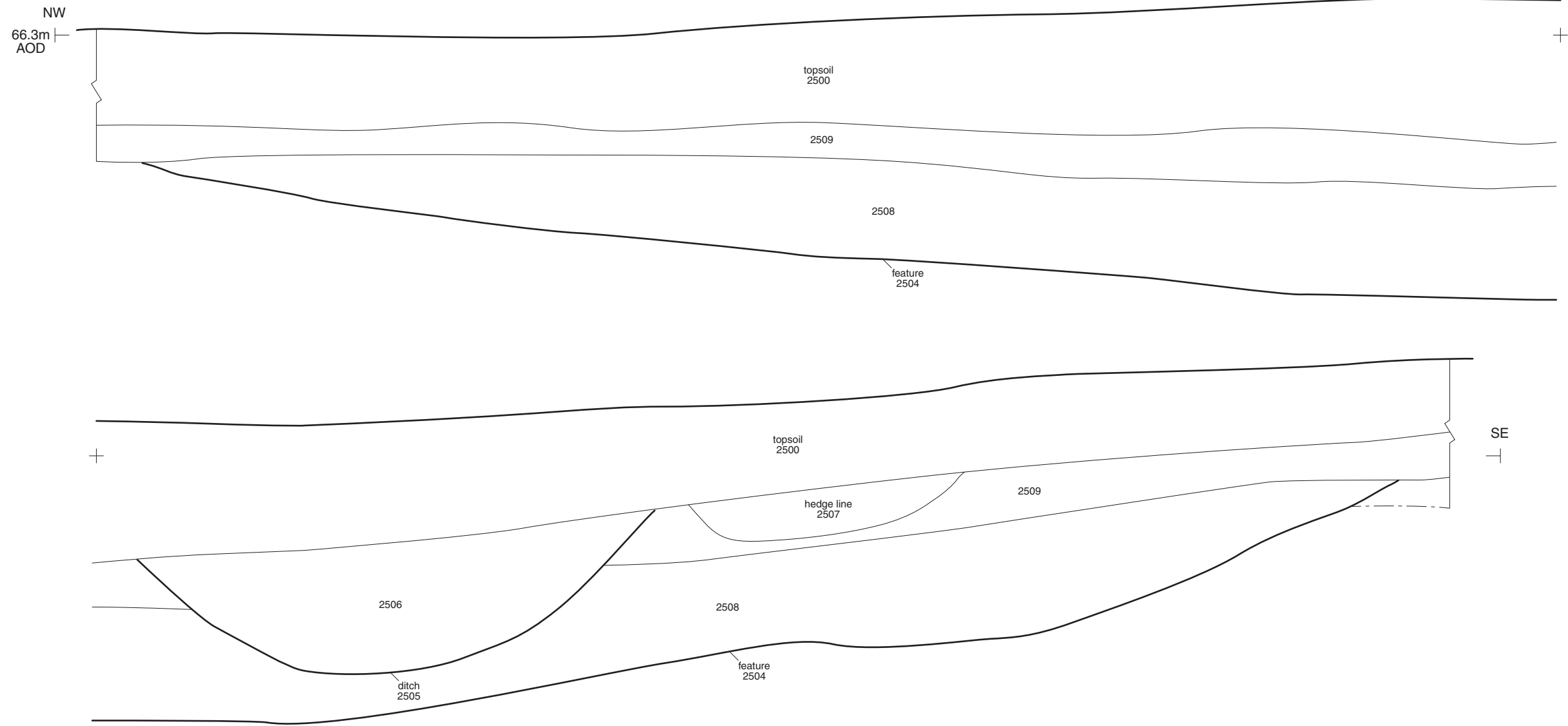
**Cotswold Archaeology**  
 Andover 01264 347630  
 Cirencester 01285 771022  
 Milton Keynes 01908 564660  
 Suffolk 01449 900120  
[www.cotswoldarchaeology.co.uk](http://www.cotswoldarchaeology.co.uk)  
[enquiries@cotswoldarchaeology.co.uk](mailto:enquiries@cotswoldarchaeology.co.uk)

**PROJECT TITLE**  
 Phase 2, North Oxford Triangle East,  
 Oxfordshire

**FIGURE TITLE**  
**Trench 25: plan, section and  
 photograph**

<small>DRAWN BY</small> RW	<small>PROJECT NO.</small> CR0660	<small>FIGURE NO.</small>
<small>CHECKED BY</small> DJB	<small>DATE</small> 25/05/2021	<b>12</b>
<small>APPROVED BY</small> MB	<small>SCALE@A3</small> 1:200, 1:20	

Section KK



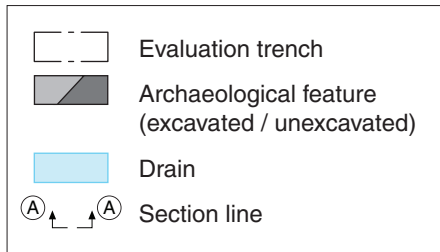
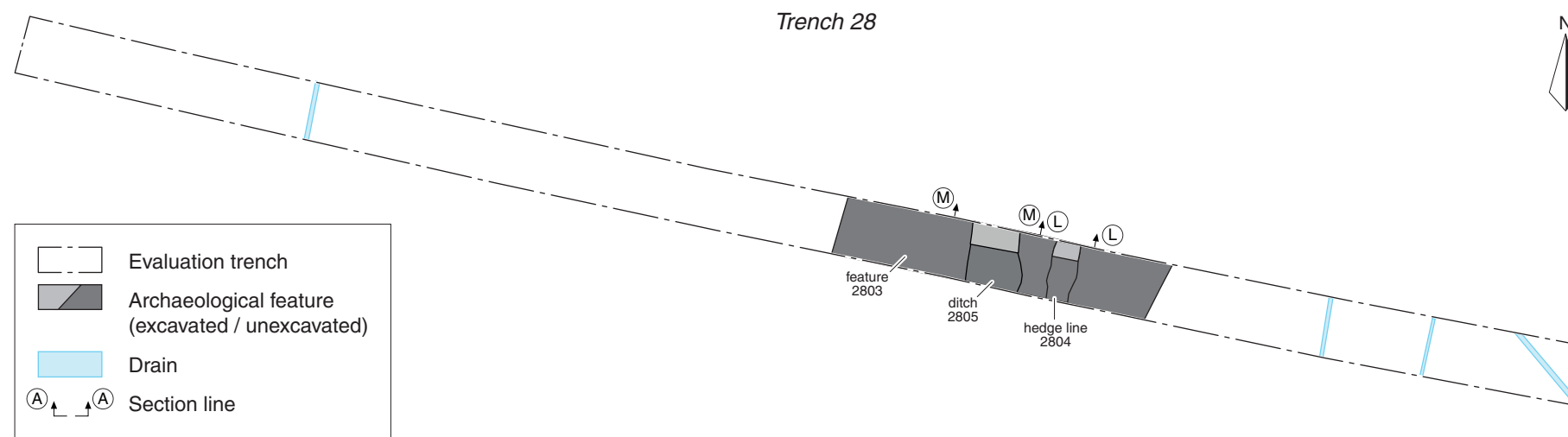
Feature 2504, ditch 2505 and hedge line 2507, looking north (2m scale)


**Cotswold Archaeology**  
 Andover 01264 347630  
 Cirencester 01285 771022  
 Milton Keynes 01908 564660  
 Suffolk 01449 900120  
 www.cotswoldarchaeology.co.uk  
 enquiries@cotswoldarchaeology.co.uk

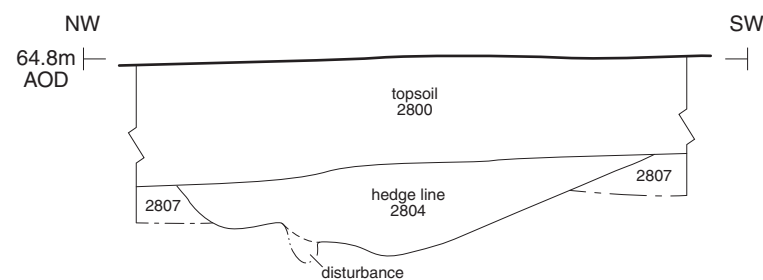
**PROJECT TITLE**  
 Phase 2, North Oxford Triangle East,  
 Oxfordshire

**FIGURE TITLE**  
 Trench 25: section and photograph

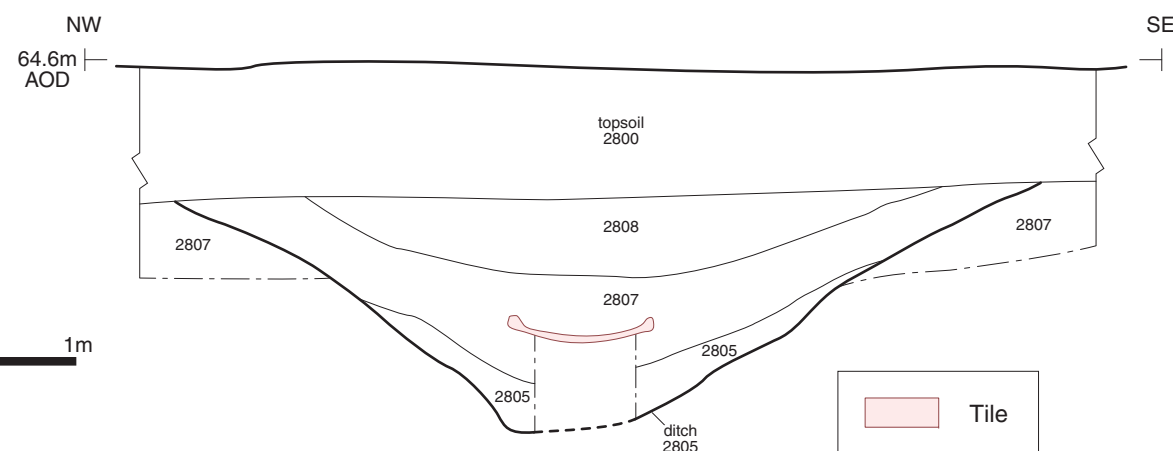
DRAWN BY	<b>RW</b>	PROJECT NO.	<b>CR0660</b>	FIGURE NO.
CHECKED BY	<b>DJB</b>	DATE	<b>25/05/2021</b>	<b>13</b>
APPROVED BY	<b>MB</b>	SCALE@A3	<b>1:20</b>	



Section LL



Section MM



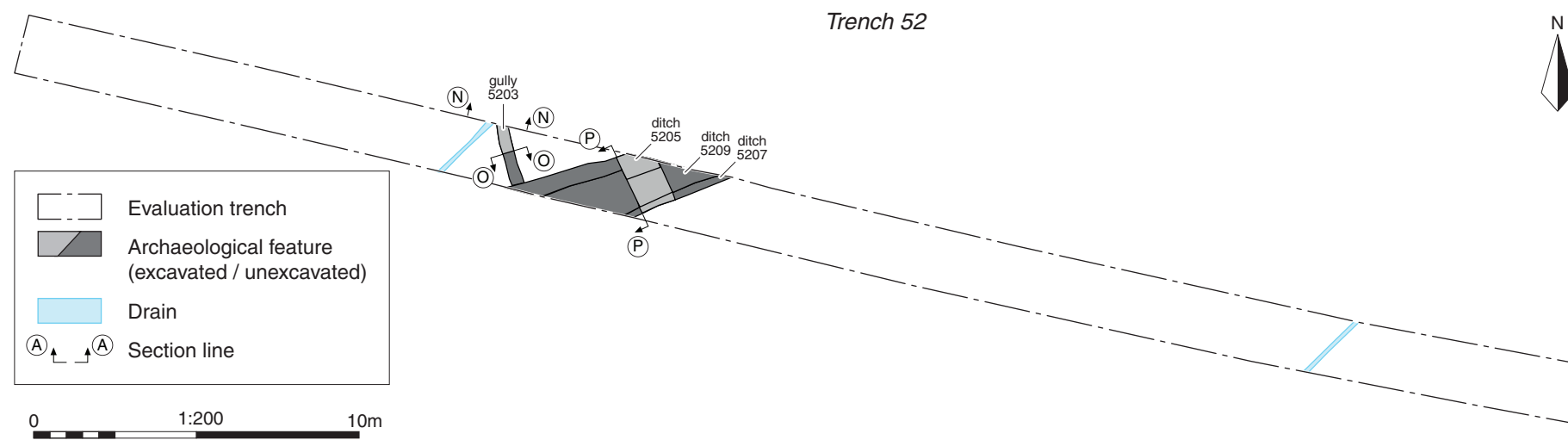
Ditch 2805 (near-left) and hedge line 2804 (far-right), looking north-east (1m scale)


**Cotswold Archaeology**  
 Andover 01264 347630  
 Cirencester 01285 771022  
 Milton Keynes 01908 564660  
 Suffolk 01449 900120  
[www.cotswoldarchaeology.co.uk](http://www.cotswoldarchaeology.co.uk)  
[enquiries@cotswoldarchaeology.co.uk](mailto:enquiries@cotswoldarchaeology.co.uk)

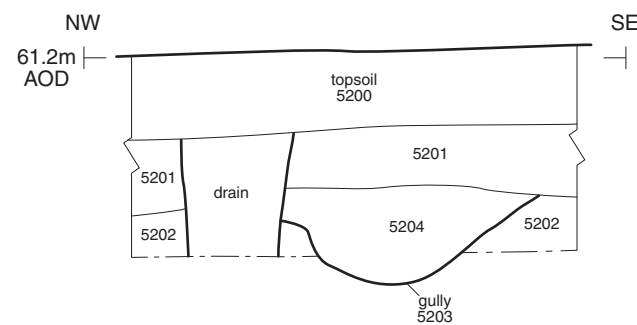
PROJECT TITLE  
 Phase 2, North Oxford Triangle East,  
 Oxfordshire

FIGURE TITLE  
**Trench 28: plan, sections and  
 photograph**

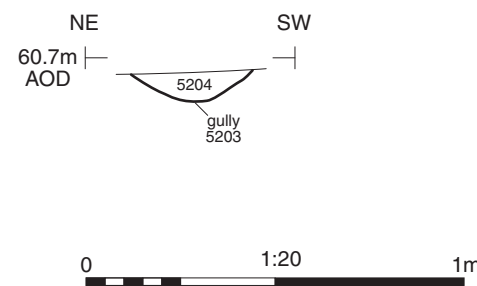
DRAWN BY	<b>RW</b>	PROJECT NO.	<b>CR0660</b>	FIGURE NO.
CHECKED BY	<b>DJB</b>	DATE	<b>25/05/2021</b>	<b>14</b>
APPROVED BY	<b>MB</b>	SCALE@A3	<b>1:200, 1:20</b>	




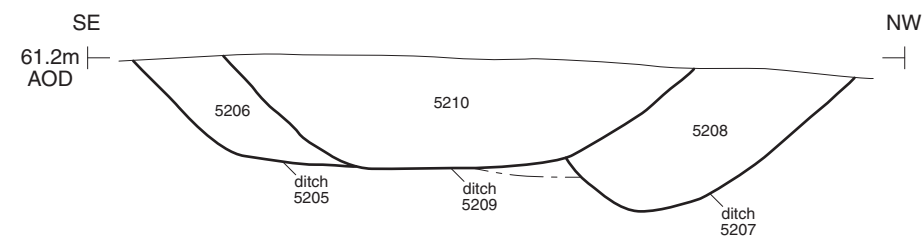
Section NN



Section OO



Section PP



Gully 5203, looking north-east (0.4m scale)



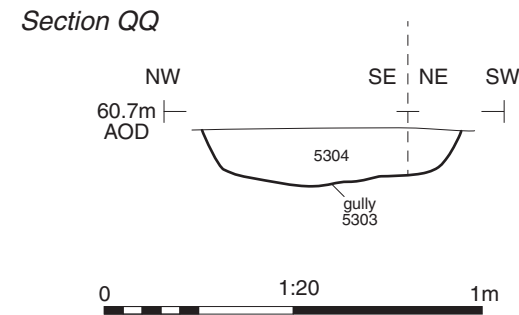
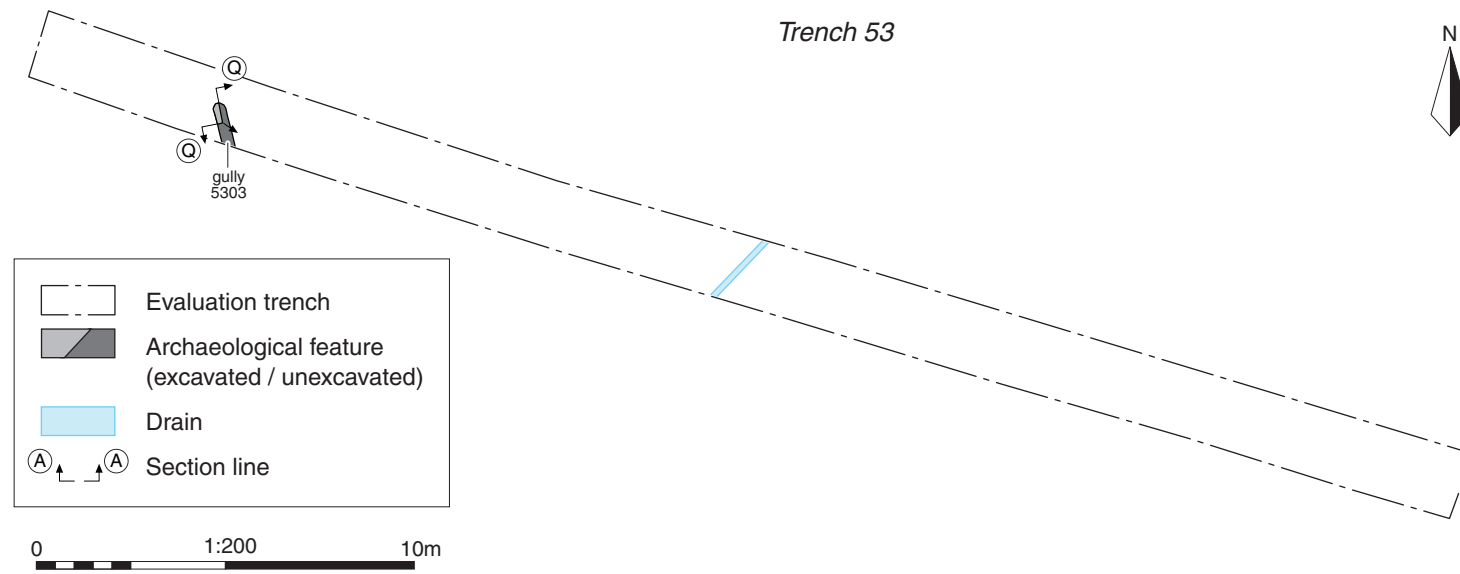
Ditches 5205 (left), 5209 (centre) and 5207 (right), looking south-west (1m scale)


**Cotswold Archaeology**  
 Andover 01264 347630  
 Cirencester 01285 771022  
 Milton Keynes 01908 564660  
 Suffolk 01449 900120  
 www.cotswoldarchaeology.co.uk  
 enquiries@cotswoldarchaeology.co.uk

PROJECT TITLE  
 Phase 2, North Oxford Triangle East,  
 Oxfordshire

FIGURE TITLE  
**Trench 52: plan, sections and  
 photographs**

DRAWN BY	<b>RW</b>	PROJECT NO.	<b>CR0660</b>	FIGURE NO.
CHECKED BY	<b>DJB</b>	DATE	<b>25/05/2021</b>	<b>15</b>
APPROVED BY	<b>MB</b>	SCALE@A3	<b>1:200, 1:20</b>	



Gully 5303, looking north-east (0.4m scale)


 Andover 01264 347630  
 Cirencester 01285 771022  
 Milton Keynes 01908 564660  
 Suffolk 01449 900120  
[www.cotswoldarchaeology.co.uk](http://www.cotswoldarchaeology.co.uk)  
[enquiries@cotswoldarchaeology.co.uk](mailto:enquiries@cotswoldarchaeology.co.uk)

**PROJECT TITLE**  
 Phase 2, North Oxford Triangle East,  
 Oxfordshire

**FIGURE TITLE**  
**Trench 53: plan, section and  
 photograph**

<small>DRAWN BY</small> RW	<small>PROJECT NO.</small> CR0660	<small>FIGURE NO.</small>
<small>CHECKED BY</small> DJB	<small>DATE</small> 25/05/2021	<b>16</b>
<small>APPROVED BY</small> MB	<small>SCALE@A3</small> 1:200, 1:20	





Trench 10, looking south-west (1m scales)



Trench 20, looking north (1m scales)



Trench 43, looking south-west (1m scales)



Trench 49, looking north-west (1m scales)


**Cotswold Archaeology**  
 Andover 01264 347630  
 Cirencester 01285 771022  
 Milton Keynes 01908 564660  
 Suffolk 01449 900120  
[www.cotswoldarchaeology.co.uk](http://www.cotswoldarchaeology.co.uk)  
[enquiries@cotswoldarchaeology.co.uk](mailto:enquiries@cotswoldarchaeology.co.uk)

**PROJECT TITLE**  
 Phase 2, North Oxford Triangle East,  
 Oxfordshire

**FIGURE TITLE**  
**Trenches 10, 20, 43 and 49:**  
**photographs**

DRAWN BY	RW	PROJECT NO.	CR0660	FIGURE NO.
CHECKED BY	DJB	DATE	25/05/2021	17
APPROVED BY	MB	SCALE@A3	NA	

#### **Andover Office**

Stanley House  
Walworth Road  
Andover  
Hampshire  
SP10 5LH

t: 01264 347630

#### **Cirencester Office**

Building 11  
Cotswold Business Park  
Cirencester  
Gloucestershire  
GL7 6BQ

t: 01285 771022

#### **Milton Keynes Office**

Unit 8 - The IO Centre  
Fingle Drive, Stonebridge  
Milton Keynes  
Buckinghamshire  
MK13 0AT

t: 01908 564660

#### **Suffolk Office**

Unit 5, Plot 11, Maitland Road  
Lion Barn Industrial Estate  
Needham Market  
Suffolk  
IP6 8NZ

t: 01449 900120

e: [enquiries@cotswoldarchaeology.co.uk](mailto:enquiries@cotswoldarchaeology.co.uk)

