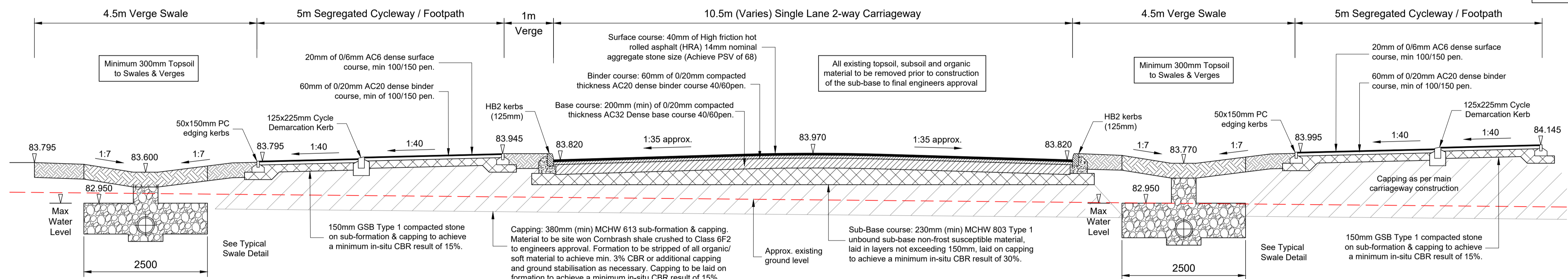
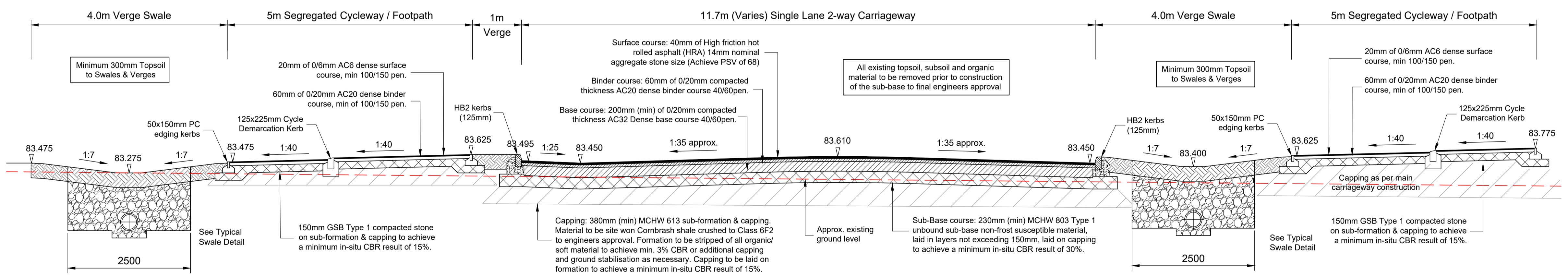


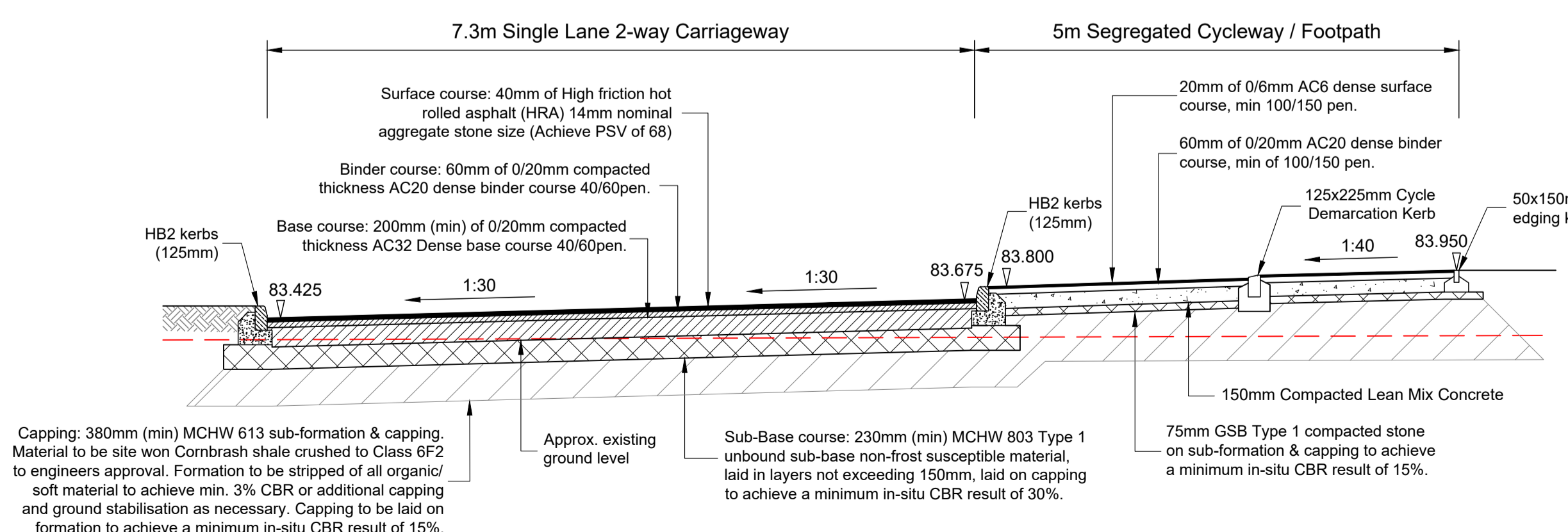
Section A-A 1:50



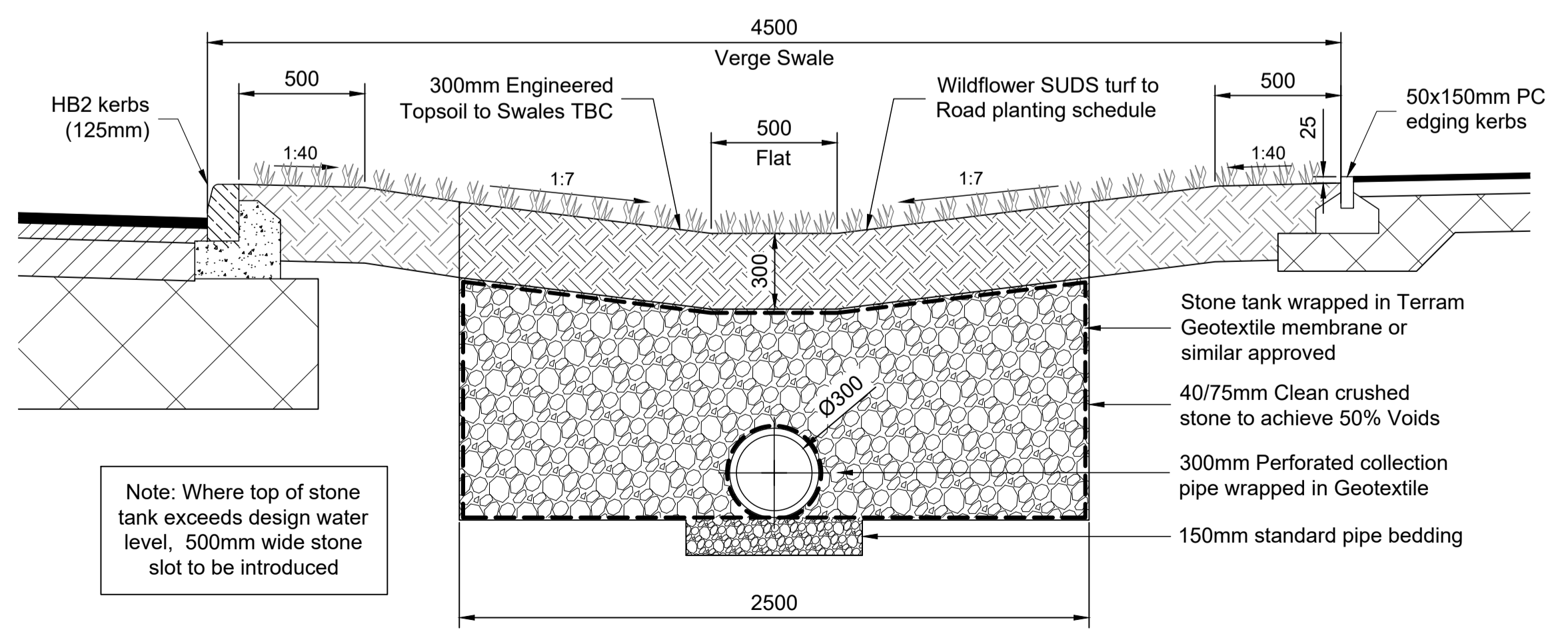
Section B-B 1:50



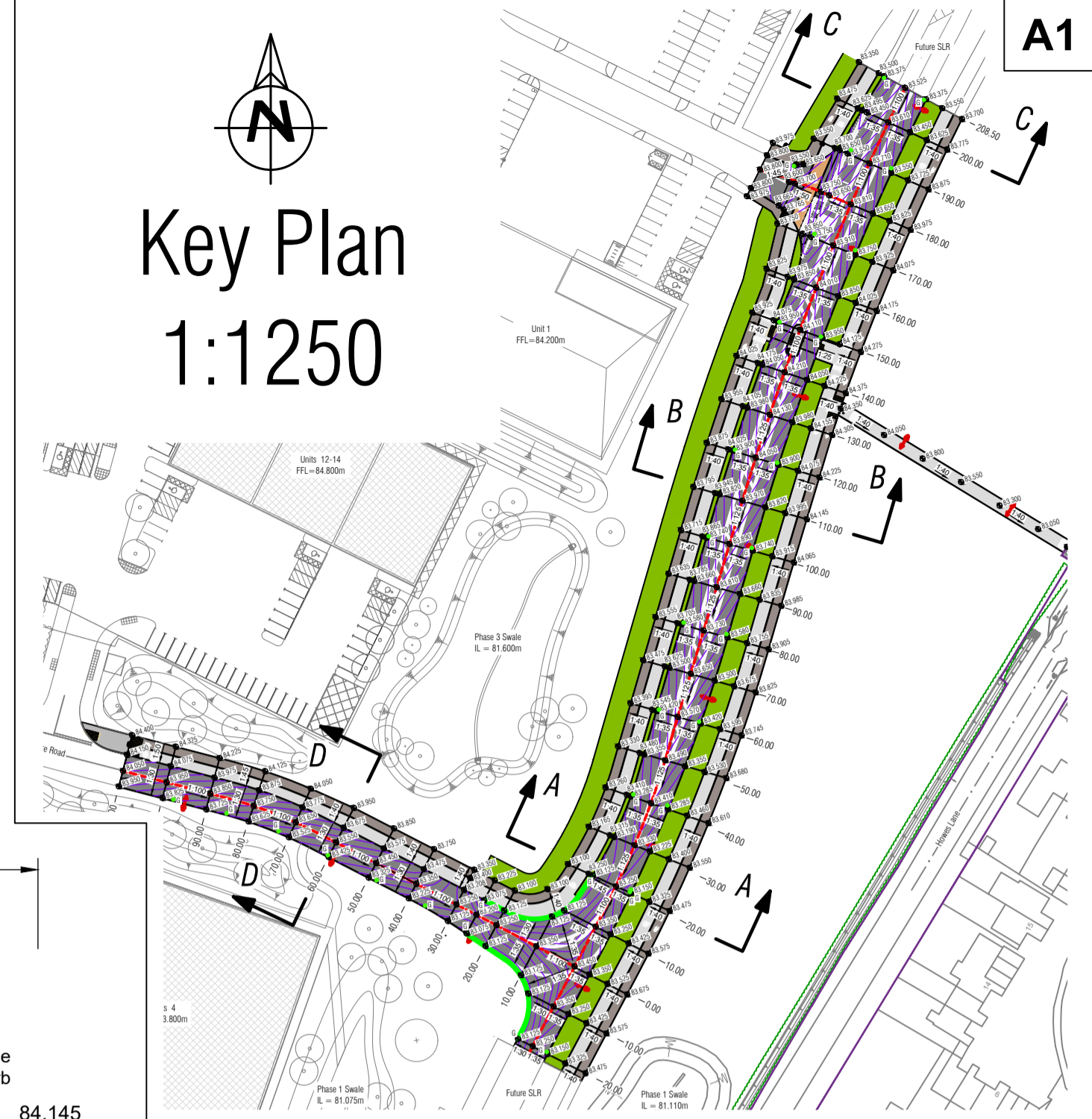
Section C-C 1:50



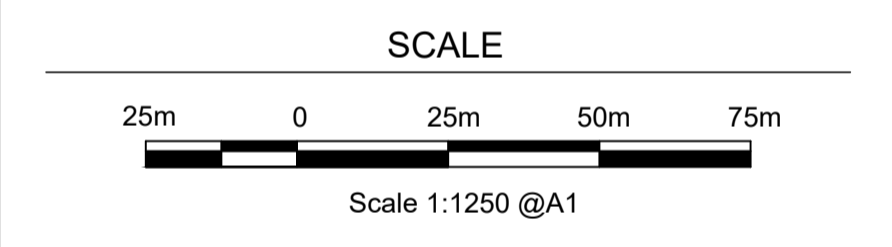
Section D-D 1:50



Typical Swale Section 1:20



- NOTES**
- This drawing is to be read in conjunction with all relevant Architects and Bailey Johnson Hayes drawings and specifications.
  - Do not scale. Work only to figured dimensions.
  - All dimensions to be confirmed on site prior to commencement of work.
  - Proposed Layout in accordance with planning approved Access Road General Arrangement Plan 14042-60-GA (N).
  - All works subject to agreement by Oxfordshire County Council (OCC) Road Agreements department.
  - This document contains OS data © Crown copyright 2019.



**SLR CONTRIBUTION AGREEMENT**

Rev	Date	Revision Description
E	03.11.23	Updated to latest Street Lighting Layout
D	30.08.23	Revised to Technical Audit 1 comments
C	30.05.23	Revised to RSA 2 comments
B	15.05.23	Updated to latest lighting layout
A	26.04.23	Updated details to OCC specification

**Revision Schedule**

Project Title  
**Axis J9 - Bicester**



Drawing Title  
**Access Road (Phase 3)  
Road Construction Cross Sections**

**BAILEY JOHNSON HAYES**  
Consulting Engineers

Scale	1:1250, 50 @A1	Drawing Number	S1209-AR-09 E
Date	06.04.23	Drawn	JNG