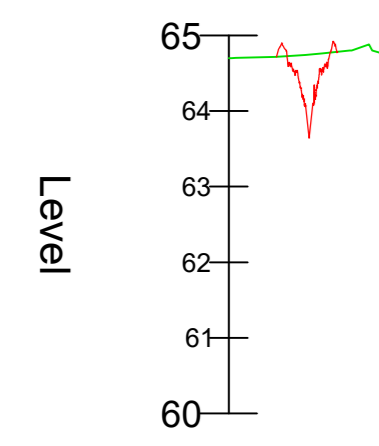
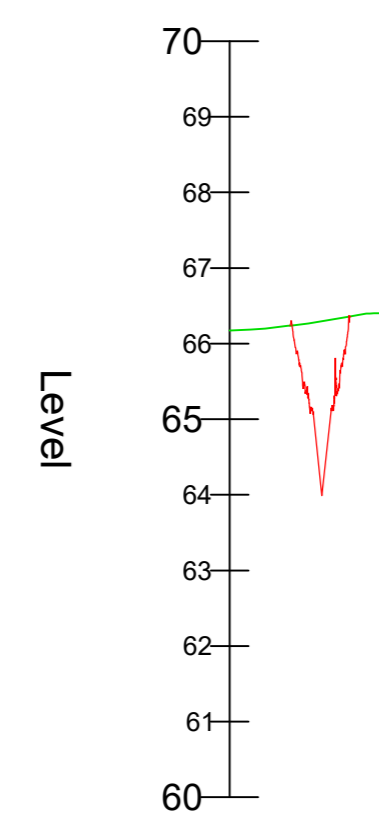


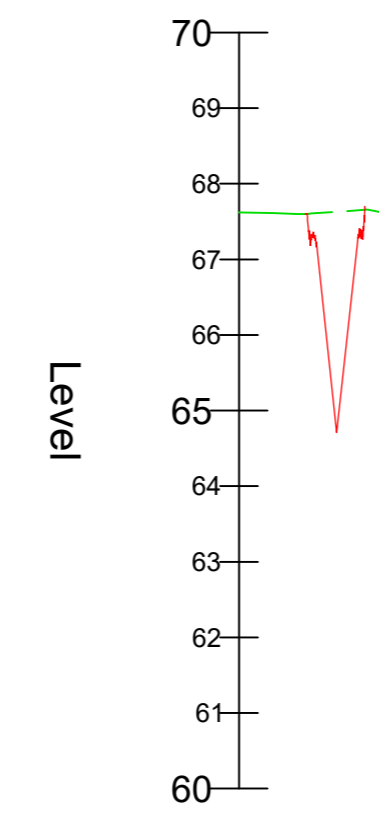
SECTION A-A
SCALE: H 1:500, V 1:100. DATUM: 60.000



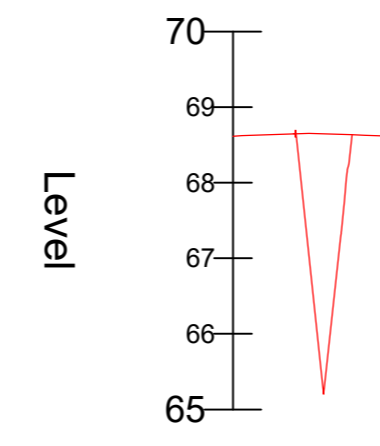
SECTION B-B
SCALE: H 1:500, V 1:100. DATUM: 60.000



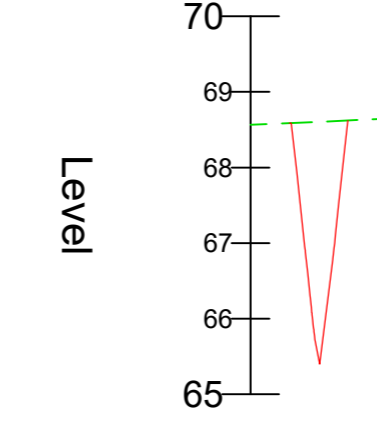
SECTION C-C
SCALE: H 1:500, V 1:100. DATUM: 60.000



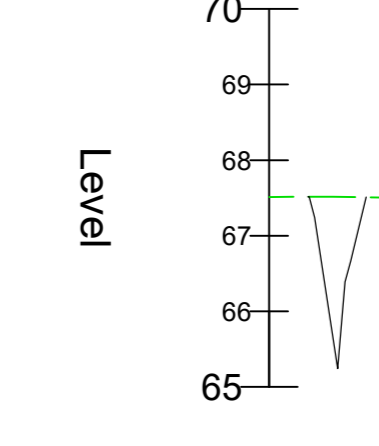
SECTION D-D
SCALE: H 1:500, V 1:100. DATUM: 65.000



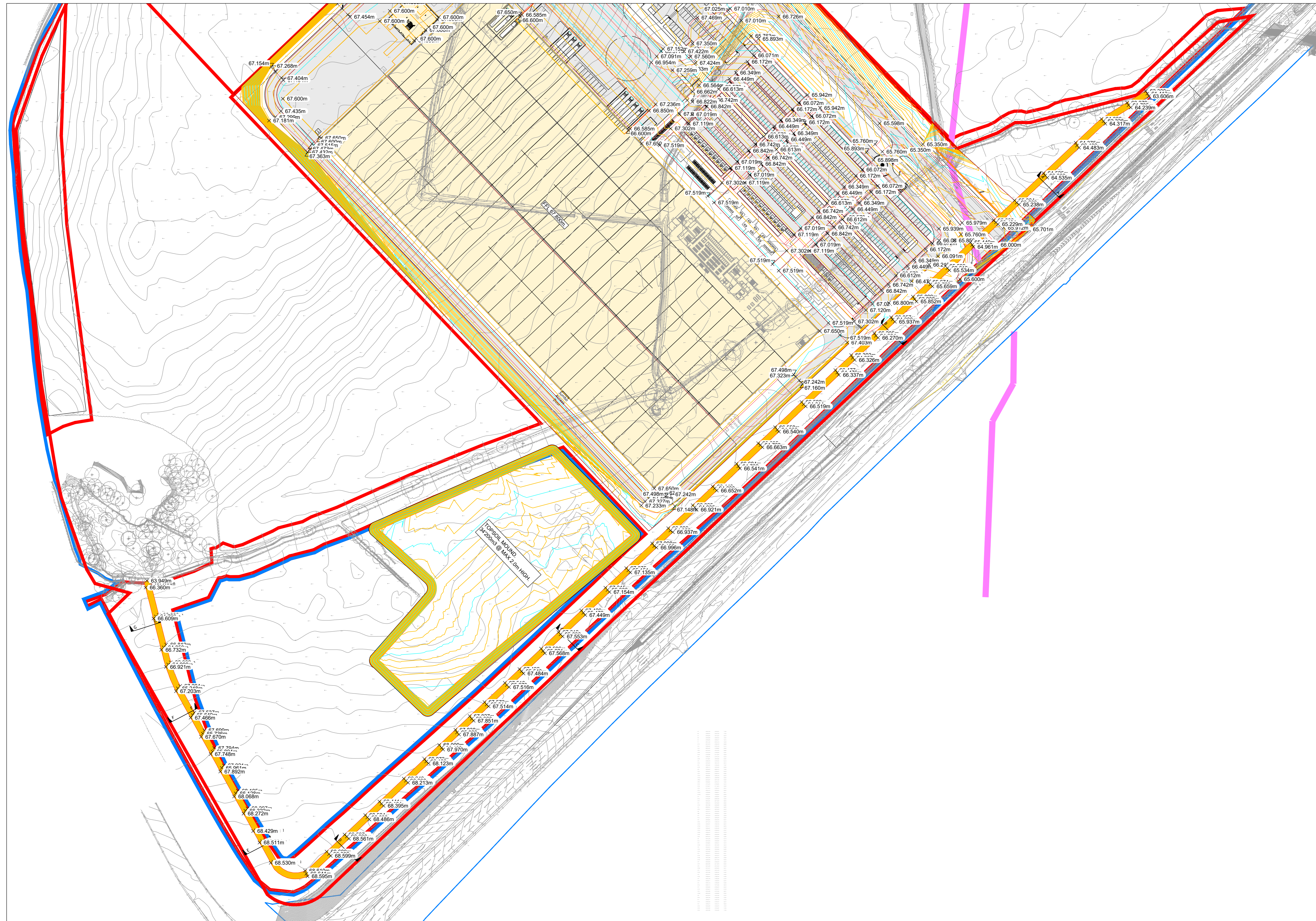
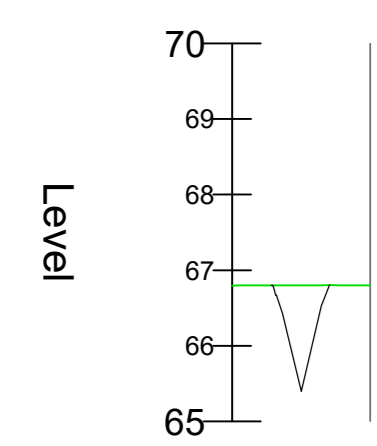
SECTION E-E
SCALE: H 1:500, V 1:100. DATUM: 65.000



SECTION F-F
SCALE: H 1:500, V 1:100. DATUM: 65.000



SECTION G-G
SCALE: H 1:500, V 1:100. DATUM: 65.000



Notes

- THIS DRAWING IS TO BE READ IN CONJUNCTION WITH ALL OTHER RELEVANT ARCHITECTS, ENGINEERS AND SPECIALISTS DRAWINGS TOGETHER WITH THE APPROPRIATE SPECIFICATIONS.
- IT IS THE CONTRACTORS RESPONSIBILITY TO CHECK ALL DIMENSIONS ON SITE. DIMENSIONS MUST NOT BE SCALED FROM THIS DRAWING. ANY DISCREPANCIES TO BE BROUGHT TO THE IMMEDIATE ATTENTION OF THE ARCHITECT IN WRITING.
- ALL DIMENSIONS ARE IN MILLIMETRES UNLESS NOTED OTHERWISE.
- ALL LEVELS ARE IN METRES, UNLESS NOTED OTHERWISE.
- ROAD LEVEL TAKEN FROM STANTEC DRAWING XC_CONTOURS

Rev	Date	By	Description	Appd
P3	30.05.22	JCB	Levels Added	PJB
P2	17.08.21	JCB	Section F-F and G-G Updated	PJB
P1	26.07.21	JCB	Issued for Information	PJB

Revisions

Status

PRELIMINARY

Tier Consult Ltd.
Richmond House
Sandpiper Court
Chester Business Park
Chester | CH4 9QZ
t: 01244 684900

Client
TRITAX SYMMETRY

Project
SYMMETRY PARK, OXFORD NORTH

Title
PROPOSED WATER COURSE SECTIONS

Scale	Drawn	Revision
1:500@A0	JCB	
Date	Checked	
JUL 21	WNL	P3

Drawing Ref
Project ref: 2021072407