

Envirocheck[®] Report:

Datasheet

Order Details:

Order Number:

293743707_1_1

Customer Reference:

21-2141.02

National Grid Reference:

447380, 241830

Slice:

A

Site Area (Ha):

73.45

Search Buffer (m):

1000

Site Details:

Land off Junction 11 of M40

BANBURY

OX16 3AD

Client Details:

Ms E Painter

Delta Simons

Suite 17

Crossgate Centre

Alexandria Crescent

Durham

DH1 4HF



Report Section	Page Number
Summary	-
Agency & Hydrological	1
Waste	20
Hazardous Substances	-
Geological	21
Industrial Land Use	25
Sensitive Land Use	38
Data Currency	39
Data Suppliers	45
Useful Contacts	46

Introduction

The Environment Act 1995 has made site sensitivity a key issue, as the legislation pays as much attention to the pathways by which contamination could spread, and to the vulnerable targets of contamination, as it does the potential sources of contamination. For this reason, Landmark's Site Sensitivity maps and Datasheet(s) place great emphasis on statutory data provided by the Environment Agency/Natural Resources Wales and the Scottish Environment Protection Agency; it also incorporates data from Natural England (and the Scottish and Welsh equivalents) and Local Authorities; and highlights hydrogeological features required by environmental and geotechnical consultants. It does not include any information concerning past uses of land. The datasheet is produced by querying the Landmark database to a distance defined by the client from a site boundary provided by the client. In this datasheet the National Grid References (NGRs) are rounded to the nearest 10m in accordance with Landmark's agreements with a number of Data Suppliers.

Copyright Notice

© Landmark Information Group Limited 2022. The Copyright on the information and data and its format as contained in this Envirocheck® Report ("Report") is the property of Landmark Information Group Limited ("Landmark") and several other Data Providers, including (but not limited to) Ordnance Survey, British Geological Survey, the Environment Agency/Natural Resources Wales and Natural England, and must not be reproduced in whole or in part by photocopying or any other method. The Report is supplied under Landmark's Terms and Conditions accepted by the Customer. A copy of Landmark's Terms and Conditions can be found with the Index Map for this report. Additional copies of the Report may be obtained from Landmark, subject to Landmark's charges in force from time to time. The Copyright, design rights and any other intellectual rights shall remain the exclusive property of Landmark and/or other Data providers, whose Copyright material has been included in this Report. © Environment Agency & United Kingdom Research and Innovation 2022. © Natural Resources Wales & United Kingdom Research and Innovation 2022.

Natural England Copyright Notice

Site of Special Scientific Interest, National Nature Reserve, Ramsar, Special Protection Area, Special Conservation Area, Marine Nature Reserve data (derived from Ordnance Survey 1:10000 raster) is provided by, and used with the permission of, Natural England who retain the copyright and Intellectual Property Rights for the data.

Scottish Natural Heritage Copyright

Contains SNH information licensed under the Open Government Licence v3.0.

Ove Arup Copyright Notice

The Mining Instability data was obtained on licence from Ove Arup & Partners Limited (for further information, contact mining.review@arup.com). No reproduction or further use of such Data is to be made without the prior written consent of Ove Arup & Partners Limited. The supplied Mining Instability data is derived from publicly available records and other third party sources and neither Ove Arup & Partners nor Landmark warrant the accuracy or completeness of such information or data.

Stantec Copyright Notice

The cavity data presented has been extracted from the PBA (now Stantec UK Ltd) enhanced version of the original DEFRA national cavity databases. Stantec UK Ltd retain the copyright & intellectual property rights in the data. Whilst all reasonable efforts are made to check that the information contained in the cavity databases is accurate we do not warrant that the data is complete or error free. The information is based upon our own researches and those collated from a number of external sources and is continually being augmented and updated by Stantec UK Ltd. In no event shall Stantec UK Ltd or Landmark be liable for any loss or damage including, without limitation, indirect or consequential loss or damage arising from the use of this data.

Radon Potential dataset Copyright Notice

Information supplied from a joint dataset compiled by The British Geological Survey and Public Health England.

Natural Resources Wales Copyright Notice

Contains Natural Resources Wales information © Natural Resources Wales and Database Right. All rights Reserved. Contains Ordnance Survey Data. Ordnance Survey Licence number 100019741. Crown Copyright and Database Right. Contains Natural Resources Wales information © Natural Resources Wales and Database Right. All rights Reserved. Some features of this information are based on digital spatial data licensed from the Centre for Ecology & Hydrology © NERC (CEH). Defra, Met Office and DARD Rivers Agency © Crown copyright. © Cranfield University. © James Hutton Institute. Contains OS data © Crown copyright and database right 2022. Land & Property Services © Crown copyright and database right.

Report Version v53.0

Data Type	Page Number	On Site	0 to 250m	251 to 500m	501 to 1000m (*up to 2000m)
Agency & Hydrological					
BGS Groundwater Flooding Susceptibility	pg 1		Yes	Yes	n/a
Contaminated Land Register Entries and Notices					
Discharge Consents	pg 1		3	5	1
Prosecutions Relating to Controlled Waters			n/a	n/a	n/a
Enforcement and Prohibition Notices					
Integrated Pollution Controls					
Integrated Pollution Prevention And Control	pg 3				7
Local Authority Integrated Pollution Prevention And Control					
Local Authority Pollution Prevention and Controls	pg 5			1	6
Local Authority Pollution Prevention and Control Enforcements	pg 6			1	
Nearest Surface Water Feature	pg 6	Yes			
Pollution Incidents to Controlled Waters	pg 6		1	5	8
Prosecutions Relating to Authorised Processes	pg 8				2
Registered Radioactive Substances					
River Quality	pg 8			1	1
River Quality Biology Sampling Points					
River Quality Chemistry Sampling Points					
Substantiated Pollution Incident Register	pg 9			1	
Water Abstractions	pg 9				2 (*2)
Water Industry Act Referrals					
Groundwater Vulnerability Map	pg 10	Yes	n/a	n/a	n/a
Groundwater Vulnerability - Soluble Rock Risk			n/a	n/a	n/a
Groundwater Vulnerability - Local Information			n/a	n/a	n/a
Bedrock Aquifer Designations	pg 10	Yes	n/a	n/a	n/a
Superficial Aquifer Designations			n/a	n/a	n/a
Source Protection Zones					
Extreme Flooding from Rivers or Sea without Defences	pg 10		Yes	n/a	n/a
Flooding from Rivers or Sea without Defences	pg 11		Yes	n/a	n/a
Areas Benefiting from Flood Defences				n/a	n/a
Flood Water Storage Areas	pg 11		Yes	n/a	n/a
Flood Defences				n/a	n/a
OS Water Network Lines	pg 11	1	11	24	39

Data Type	Page Number	On Site	0 to 250m	251 to 500m	501 to 1000m (*up to 2000m)
Waste					
BGS Recorded Landfill Sites					
Historical Landfill Sites	pg 20	1			
Integrated Pollution Control Registered Waste Sites					
Licensed Waste Management Facilities (Landfill Boundaries)					
Licensed Waste Management Facilities (Locations)					
Local Authority Landfill Coverage	pg 20	4	n/a	n/a	n/a
Local Authority Recorded Landfill Sites	pg 20	1			
Potentially Infilled Land (Non-Water)					
Potentially Infilled Land (Water)					
Registered Landfill Sites	pg 20	1			
Registered Waste Transfer Sites					
Registered Waste Treatment or Disposal Sites					
Hazardous Substances					
Control of Major Accident Hazards Sites (COMAH)					
Explosive Sites					
Notification of Installations Handling Hazardous Substances (NIHHS)					
Planning Hazardous Substance Consents					
Planning Hazardous Substance Enforcements					

Data Type	Page Number	On Site	0 to 250m	251 to 500m	501 to 1000m (*up to 2000m)
Geological					
BGS 1:625,000 Solid Geology	pg 21	Yes	n/a	n/a	n/a
BGS Estimated Soil Chemistry	pg 21	Yes	Yes	Yes	Yes
BGS Recorded Mineral Sites	pg 22		1		
BGS Urban Soil Chemistry					
BGS Urban Soil Chemistry Averages					
CBSCB Compensation District			n/a	n/a	n/a
Coal Mining Affected Areas			n/a	n/a	n/a
Mining Instability			n/a	n/a	n/a
Man-Made Mining Cavities					
Natural Cavities					
Non Coal Mining Areas of Great Britain				n/a	n/a
Potential for Collapsible Ground Stability Hazards	pg 23	Yes		n/a	n/a
Potential for Compressible Ground Stability Hazards	pg 23		Yes	n/a	n/a
Potential for Ground Dissolution Stability Hazards				n/a	n/a
Potential for Landslide Ground Stability Hazards	pg 23	Yes	Yes	n/a	n/a
Potential for Running Sand Ground Stability Hazards	pg 23		Yes	n/a	n/a
Potential for Shrinking or Swelling Clay Ground Stability Hazards	pg 23	Yes		n/a	n/a
Radon Potential - Radon Affected Areas	pg 24	Yes	n/a	n/a	n/a
Radon Potential - Radon Protection Measures	pg 24	Yes	n/a	n/a	n/a
Industrial Land Use					
Contemporary Trade Directory Entries	pg 25			10	85
Fuel Station Entries	pg 33			1	1
Points of Interest - Commercial Services	pg 33		1	2	23
Points of Interest - Education and Health					
Points of Interest - Manufacturing and Production	pg 35		2		14
Points of Interest - Public Infrastructure	pg 37			2	5
Points of Interest - Recreational and Environmental					
Gas Pipelines					
Underground Electrical Cables					

Data Type	Page Number	On Site	0 to 250m	251 to 500m	501 to 1000m (*up to 2000m)
Sensitive Land Use					
Ancient Woodland					
Areas of Adopted Green Belt					
Areas of Unadopted Green Belt					
Areas of Outstanding Natural Beauty					
Environmentally Sensitive Areas	pg 38		1		
Forest Parks					
Local Nature Reserves					
Marine Nature Reserves					
National Nature Reserves					
National Parks					
Nitrate Sensitive Areas					
Nitrate Vulnerable Zones	pg 38	1			
Ramsar Sites					
Sites of Special Scientific Interest					
Special Areas of Conservation					
Special Protection Areas					
World Heritage Sites					



Map ID	Details	Quadrant Reference (Compass Direction)	Estimated Distance From Site	Contact	NGR
	BGS Groundwater Flooding Susceptibility Flooding Type: Limited Potential for Groundwater Flooding to Occur	A16NE (NE)	167	1	448350 242550
	BGS Groundwater Flooding Susceptibility Flooding Type: Potential for Groundwater Flooding to Occur at Surface	A14SE (NW)	214	1	446800 242400
	BGS Groundwater Flooding Susceptibility Flooding Type: Limited Potential for Groundwater Flooding to Occur	(E)	409	1	448650 242350
	BGS Groundwater Flooding Susceptibility Flooding Type: Potential for Groundwater Flooding of Property Situated Below Ground Level	A14NE (NW)	461	1	446700 242650
	BGS Groundwater Flooding Susceptibility Flooding Type: Limited Potential for Groundwater Flooding to Occur	(NE)	465	1	448700 242500
	BGS Groundwater Flooding Susceptibility Flooding Type: Limited Potential for Groundwater Flooding to Occur	(NE)	485	1	448600 242750
1	Discharge Consents Operator: Mr. M.J. & Mrs. V.B. Spiers Property Type: DOMESTIC PROPERTY (SINGLE) (INCL FARM HOUSE) Location: Meadow House Nethercote Banbury Oxfordshire Ox17 2bl Ox17 2bl Authority: Environment Agency, Thames Region Catchment Area: Not Given Reference: CATM.2704 Permit Version: 1 Effective Date: 20th February 1997 Issued Date: 20th February 1997 Revocation Date: Not Supplied Discharge Type: Sewage Discharges - Final/Treated Effluent - Not Water Company Discharge: Onto Land/Into Watercourse Environment: Receiving Water: Blacklocks Hill Ditch Status: New Consent, by Application (Water Resources Act 1991, Section 88) Positional Accuracy: Located by supplier to within 10m	A11SE (SE)	147	2	447600 241570
1	Discharge Consents Operator: Mr David Bannister Property Type: DOMESTIC PROPERTY (SINGLE) (INCL FARM HOUSE) Location: Foxdale Nethercote Banbury Oxfordshire Ox17 2bl Authority: Environment Agency, Thames Region Catchment Area: Cherwell and Ray (Oxon) Reference: Npswd008829 Permit Version: 1 Effective Date: 17th August 2009 Issued Date: 17th August 2009 Revocation Date: Not Supplied Discharge Type: Sewage Discharges - Final/Treated Effluent - Not Water Company Discharge: Freshwater Stream/River Environment: Receiving Water: Trib Of River Cherwell Status: New Consent (Water Resources Act 1991, Section 88 & Schedule 10 as amended by Environment Act 1995) Positional Accuracy: Located by supplier to within 10m	A11SE (SE)	171	2	447568 241557
2	Discharge Consents Operator: Dogs For The Disabled Property Type: Undefined Or Other Location: Kathanna Kennels Blacklock Hill Nethercote Banbury Oxfordshire Ox17 2bs Authority: Environment Agency, Thames Region Catchment Area: Not Given Reference: CAWM.0031 Permit Version: 1 Effective Date: 10th August 1999 Issued Date: 25th August 1999 Revocation Date: Not Supplied Discharge Type: Sewage Discharges - Final/Treated Effluent - Not Water Company Discharge: Freshwater Stream/River Environment: Receiving Water: Trib Of The River Cherwell Status: New Consent (Water Resources Act 1991, Section 88 & Schedule 10 as amended by Environment Act 1995) Positional Accuracy: Located by supplier to within 10m	A11SE (S)	151	2	447420 241650



Map ID	Details	Quadrant Reference (Compass Direction)	Estimated Distance From Site	Contact	NGR
3	<p>Discharge Consents</p> <p>Operator: The Secretary, Tarmac Construction Ltd, Ettingshal Property Type: CONSTRUCTION OF BUILDINGS Location: Site Office, Tarmac Construction, M40 Contract, Daventry Rd, Banbury, Oxon Authority: Environment Agency, Thames Region Catchment Area: Not Given Reference: CTWC.3007 Permit Version: 1 Effective Date: 16th December 1988 Issued Date: 16th December 1988 Revocation Date: 19th January 1992 Discharge Type: Sewage Discharges - Final/Treated Effluent - Not Water Company Discharge: Freshwater Stream/River Environment: Receiving Water: R. Cherwell Status: Transferred from COPA 1974 Positional Accuracy: Located by supplier to within 100m</p>	A14NE (NW)	260	2	446900 242600
3	<p>Discharge Consents</p> <p>Operator: The Secretary, Tarmac Construction Ltd, Ettingshal Property Type: CONSTRUCTION OF BUILDINGS Location: Site Office, Tarmac Construction, M40 Contract, Daventry Rd, Banbury, Oxon Authority: Environment Agency, Thames Region Catchment Area: Not Supplied Reference: Ctwc.3007 Permit Version: 2 Effective Date: 20th January 1992 Issued Date: 16th December 1988 Revocation Date: 30th April 1992 Discharge Type: Sewage Discharges - Final/Treated Effluent - Not Water Company Discharge: Freshwater Stream/River Environment: Receiving Water: R. Cherwell Status: Authorisation revoked Positional Accuracy: Located by supplier to within 100m</p>	A14NE (NW)	260	2	446900 242600
4	<p>Discharge Consents</p> <p>Operator: Mr. D. Bowdler Property Type: DOMESTIC PROPERTY (SINGLE) (INCL FARM HOUSE) Location: No 8, Nethercote Banbury Oxfordshire Ox16 8st Authority: Environment Agency, Thames Region Catchment Area: Not Supplied Reference: Cawm.0195 Permit Version: 1 Effective Date: 13th July 2000 Issued Date: 25th July 2000 Revocation Date: Not Supplied Discharge Type: Sewage Discharges - Final/Treated Effluent - Not Water Company Discharge: Freshwater Stream/River Environment: Receiving Water: Nethercote Ditch Status: New Consent (Water Resources Act 1991, Section 88 & Schedule 10 as amended by Environment Act 1995) Positional Accuracy: Located by supplier to within 10m</p>	A8NW (SE)	386	2	447790 241260
4	<p>Discharge Consents</p> <p>Operator: Mr. D. Bowdler Property Type: DOMESTIC PROPERTY (SINGLE) (INCL FARM HOUSE) Location: New Dwelling, Nethercote, Banbury, Oxon Authority: Environment Agency, Thames Region Catchment Area: Not Given Reference: CTWC.2010 Permit Version: 1 Effective Date: 13th November 1987 Issued Date: 13th November 1987 Revocation Date: Not Supplied Discharge Type: Sewage Discharges - Final/Treated Effluent - Not Water Company Discharge: Freshwater Stream/River Environment: Receiving Water: Nethercote Ditch Status: Transferred from COPA 1974 Positional Accuracy: Located by supplier to within 100m</p>	A8NW (SE)	421	2	447760 241230



Map ID	Details	Quadrant Reference (Compass Direction)	Estimated Distance From Site	Contact	NGR
5	<p>Discharge Consents</p> <p>Operator: Mr. R. Neal Property Type: SPORT, AMUSEMENT+RECREATION/GOLF CLUB/GYM/THEME PK/SPA Location: The Stables, Nethercote Lane, Nethercote, Banbury, Oxfordshire Authority: Environment Agency, Thames Region Catchment Area: Not Given Reference: CNTM.0345 Permit Version: 1 Effective Date: 29th June 1992 Issued Date: 29th June 1992 Revocation Date: Not Supplied Discharge Type: Sewage Discharges - Final/Treated Effluent - Not Water Company Discharge: Freshwater Stream/River Environment: Receiving Water: Nethercote Ditch Status: New Consent, by Application (Water Resources Act 1991, Section 88) Positional Accuracy: Located by supplier to within 100m</p>	A7NE (SE)	414	2	447700 241250
6	<p>Discharge Consents</p> <p>Operator: Faccenda Chicken Ltd. Property Type: MAKING OF FOOD PRODUCTS/DAIRY Location: Faccenda Chicken Ltd, Banbury Feed Mill, Wildmere Road, Banbury, Oxon Authority: Environment Agency, Thames Region Catchment Area: Not Given Reference: CNTM.0856 Permit Version: 1 Effective Date: 30th April 1993 Issued Date: 30th April 1993 Revocation Date: 9th June 2009 Discharge Type: Trade Effluent Discharge-Site Drainage Discharge: Freshwater Stream/River Environment: Receiving Water: Tributary Ofthe Cherwell Status: Revoked (Water Resources Act 1991, Section 88 & Schedule 10 as amended by Environment Act 1995) Positional Accuracy: Located by supplier to within 100m</p>	A14SW (W)	803	2	446400 242230
7	<p>Integrated Pollution Prevention And Control</p> <p>Name: Barry Callebaut Manufacturing (Uk) Limited Location: Wildmere Industrial Estate - Epr/Kp3333qj, Barry Callebaut Manufacturing (Uk) Limited,Wildmere Industrial Estate, Wildmere Road,,, Banbury, Oxfordshire, OX16 3UU Authority: Environment Agency - South East Region, West Thames Area Permit Reference: QP3803SZ Original Permit Ref: Kp3333qj Effective Date: 2nd July 2021 Status: Effective Application Type: Variation App. Sub Type: Standard Positional Accuracy: Located by supplier to within 10m Activity Code: 6.8 A(1) (E) Activity Description: Animal Vegetable And Food; Treating Etc Milk Greater Than 200T/Day Primary Activity: N Activity Code: 6.8 A(1) (D) (I) Activity Description: TREATMENT AND PROCESSING (OTHER THAN PACKAGING) OF ONLY ANIMAL RAW MATERIALS (OTHER THAN MILK ONLY) INTENDED FOR PRODUCTION OF FOOD OR FEED WITH A FINISHED PRODUCT CAPACITY GREATER THAN 75 T/D Primary Activity: Y</p>	A10NW (W)	603	2	446670 242030
7	<p>Integrated Pollution Prevention And Control</p> <p>Name: Barry Callebaut Manufacturing (Uk) Limited Location: Wildmere Industrial Estate - Epr/Kp3333qj, 23 Carlton Road, Headley Down,Bordon,, GU35 8JW Authority: Environment Agency - South East Region, West Thames Area Permit Reference: KP3333QJ Original Permit Ref: Kp3333qj Effective Date: 5th March 2019 Status: Superseded By Variation Application Type: Application App. Sub Type: New Positional Accuracy: Located by supplier to within 10m Activity Code: 6.8 A(1) (E) Activity Description: Animal Vegetable And Food; Treating Etc Milk Greater Than 200T/Day Primary Activity: N Activity Code: 6.8 A(1) (D) (I) Activity Description: TREATMENT AND PROCESSING (OTHER THAN PACKAGING) OF ONLY ANIMAL RAW MATERIALS (OTHER THAN MILK ONLY) INTENDED FOR PRODUCTION OF FOOD OR FEED WITH A FINISHED PRODUCT CAPACITY GREATER THAN 75 T/D Primary Activity: Y</p>	A10NW (W)	603	2	446670 242030



Map ID	Details	Quadrant Reference (Compass Direction)	Estimated Distance From Site	Contact	NGR
8	<p>Integrated Pollution Prevention And Control</p> <p>Name: Faccenda Group Ltd Location: Faccenda Banbury, Faccenda Group Ltd, Wildmere Industrial Estate, ,, Banbury, Oxfordshire, OX16 3JU Authority: Environment Agency - South East Region, West Thames Area Permit Reference: VP3239XS Original Permit Ref: Vp3239sy Effective Date: 18th February 2008 Status: Superseded By Variation Application Type: Variation App. Sub Type: Minor Positional Accuracy: Automatically positioned to the address Activity Code: 6.8 A(1) (D) (II) Activity Description: Animal, Vegetable & Food; Treating Etc. Vegetable Raw Materials For Food Greater Than 300T/Day Primary Activity: Y</p>	A14SW (NW)	723	2	446484 242221
8	<p>Integrated Pollution Prevention And Control</p> <p>Name: Faccenda Group Ltd Location: Faccenda Banbury, Faccenda Group Ltd, Wildmere Industrial Estate, ,, Banbury, Oxfordshire, OX16 3JU Authority: Environment Agency - South East Region, West Thames Area Permit Reference: VP3239SY Original Permit Ref: Vp3239sy Effective Date: 16th December 2005 Status: Superseded By Variation Application Type: Application App. Sub Type: New Positional Accuracy: Automatically positioned to the address Activity Code: 6.8 A(1) (D) (II) Activity Description: Animal, Vegetable & Food; Treating Etc. Vegetable Raw Materials For Food Greater Than 300T/Day Primary Activity: Y</p>	A14SW (NW)	723	2	446484 242221
8	<p>Integrated Pollution Prevention And Control</p> <p>Name: Faccenda Foods Limited Location: Banbury Feedmill - Epr/Vp3239sy, Banbury Feedmill, Wildmere Industrial Estate,,, Banbury, Oxfordshire, OX16 3JU Authority: Environment Agency - South East Region, West Thames Area Permit Reference: EP3536VG Original Permit Ref: Vp3239sy Effective Date: 23rd June 2014 Status: Effective Application Type: Variation App. Sub Type: Minor Positional Accuracy: Automatically positioned to the address Activity Code: 6.8 A(1) (D) (II) Activity Description: Animal, Vegetable & Food; Treating Etc. Vegetable Raw Materials For Food Greater Than 300T/Day Primary Activity: Y</p>	A14SW (NW)	742	2	446466 242218
8	<p>Integrated Pollution Prevention And Control</p> <p>Name: Faccenda Group Ltd Location: Wildmere Road, Banbury, Oxfordshire, OX16 3JU Authority: Environment Agency, Thames Region Permit Reference: VP3239XS Original Permit Ref: Vp3239sy Effective Date: 18th February 2008 Status: Effective Application Type: Variation App. Sub Type: Minor Positional Accuracy: Automatically positioned to the address Activity Code: 6.8 A(1) (D) (II) Activity Description: Animal, Vegetable & Food; Treating Etc. Vegetable Raw Materials For Food Greater Than 300T/Day Primary Activity: Y</p>	A14SW (NW)	742	2	446466 242218
9	<p>Integrated Pollution Prevention And Control</p> <p>Name: Faccenda Group Ltd Location: Faccenda Banbury, Faccenda Group Ltd, Wildmere Industrial Estate,,, Banbury, Oxfordshire, OX16 3JU Authority: Environment Agency, Thames Region Permit Reference: Vp3239sy Original Permit Ref: Vp3239sy Effective Date: 16th December 2005 Status: Superseded By Variation Application Type: Application App. Sub Type: New Positional Accuracy: Manually positioned within the geographical locality Activity Code: 6.8 A(1) (D) (II) Activity Description: Animal, Vegetable & Food; Treating Etc. Vegetable Raw Materials For Food Greater Than 300T/Day Primary Activity: Y</p>	A10NW (W)	915	2	446360 241967

Map ID	Details	Quadrant Reference (Compass Direction)	Estimated Distance From Site	Contact	NGR
10	Local Authority Pollution Prevention and Controls Name: Paintbox Ltd Location: Cherwell IV, Middleton Road, BANBURY, Oxfordshire, OX16 4RS Authority: Cherwell District Council, Environmental Health Department Permit Reference: CDC P 5/99 Dated: 7th December 1999 Process Type: Local Authority Air Pollution Control Description: PG6/23 Coating of metal and plastic Status: Authorised Positional Accuracy: Automatically positioned to the address	A11SW (SW)	372	3	447128 241524
11	Local Authority Pollution Prevention and Controls Name: Ermont Way Service Station Location: Ermont Way, BANBURY, Oxfordshire, OX16 8SZ Authority: Cherwell District Council, Environmental Health Department Permit Reference: CDC/98/18 Dated: 31st December 1998 Process Type: Local Authority Air Pollution Control Description: PG1/14 Petrol filling station Status: Authorised Positional Accuracy: Manually positioned to the address or location	A6NE (SW)	559	3	446978 241400
12	Local Authority Pollution Prevention and Controls Name: Wace Web Ltf Location: Wildmere Road, BANBURY, Oxfordshire, OX16 7JU Authority: Cherwell District Council, Environmental Health Department Permit Reference: CDC3/95 Dated: 27th April 1995 Process Type: Local Authority Air Pollution Control Description: PG6/10 Coating manufacturing Status: Authorisation revoked Positional Accuracy: Manually positioned to the road within the address or location	A10NW (W)	703	3	446592 241840
13	Local Authority Pollution Prevention and Controls Name: Payne Location: Wildmere Road, Banbury, Oxfordshire, OX16 3JU Authority: Cherwell District Council, Environmental Health Department Permit Reference: CDC P 7/05 Dated: 22nd December 2005 Process Type: Local Authority Air Pollution Control Description: PG6/14 Film coating processes Status: Authorised Positional Accuracy: Manually positioned to the address or location	A10NW (W)	868	3	446416 241951
14	Local Authority Pollution Prevention and Controls Name: QA Furniture Location: Wildmere Road, BANBURY, Oxfordshire, OX16 7TR Authority: Cherwell District Council, Environmental Health Department Permit Reference: CDC16/93 Dated: Not Supplied Process Type: Local Authority Air Pollution Control Description: PG1/10 Waste derived fuel combustion processes less than 3MW Status: Authorisation revoked Positional Accuracy: Manually positioned to the road within the address or location	A10NW (W)	877	3	446419 241824
15	Local Authority Pollution Prevention and Controls Name: SGM Coachworks Location: Unit 20b Wildmere Industrial Estate, Banbury, Ox16 8ay Authority: Cherwell District Council, Environmental Health Department Permit Reference: CDC P 10/97 Dated: 10th February 1997 Process Type: Local Authority Air Pollution Control Description: PG6/34 Respraying of road vehicles Status: Authorised Positional Accuracy: Manually positioned within the geographical locality	A10NW (W)	892	3	446355 242054
16	Local Authority Pollution Prevention and Controls Name: Plastic Plate Ltd Location: Cherwell IV, Middleton Road, BANBURY, Oxfordshire, OX16 8SZ Authority: Cherwell District Council, Environmental Health Department Permit Reference: Coat8 Ot6-5 Dated: 7th December 1999 Process Type: Local Authority Air Pollution Control Description: PG6/23 Coating of metal and plastic Status: Authorised Positional Accuracy: Manually positioned to the road within the address or location	A6NW (SW)	976	3	446649 241131



Map ID	Details	Quadrant Reference (Compass Direction)	Estimated Distance From Site	Contact	NGR
17	Local Authority Pollution Prevention and Control Enforcements Location: Cherwell Iv, Middleton Close, Banbury, Ox16 1qy Type: Air Pollution Control Enforcement Notice Reference: CDC P 5/99 Date Issued: 1st December 2006 Enforcement Date: 2nd July 2010 Details: Complied With Positional Accuracy: Manually positioned to the address or location	A10SE (SW)	471	3	447000 241494
	Nearest Surface Water Feature	A11NW (NW)	0	-	447335 241888
18	Pollution Incidents to Controlled Waters Property Type: Not Given Location: BANBURY Authority: Environment Agency, Thames Region Pollutant: Miscellaneous - Unknown Note: Confirmed As A Pollution Incident Incident Date: Not Supplied Incident Reference: W1950289 Catchment Area: Not Given Receiving Water: Not Given Cause of Incident: Not Given Incident Severity: Category 3 - Minor Incident Positional Accuracy: Located by supplier to within 100m	A11SE (SE)	212	2	447600 241500
19	Pollution Incidents to Controlled Waters Property Type: Not Given Location: BANBURY Authority: Environment Agency, Thames Region Pollutant: Miscellaneous - Other Note: Not Supplied Incident Date: 22nd June 1996 Incident Reference: W1960295 Catchment Area: Not Given Receiving Water: Not Given Cause of Incident: Not Given Incident Severity: Category 3 - Minor Incident Positional Accuracy: Located by supplier to within 100m	A14NE (NW)	323	2	446900 242800
20	Pollution Incidents to Controlled Waters Property Type: Not Given Location: M40 At Banbury Authority: Environment Agency, Thames Region Pollutant: Oils - Unknown Note: Confirmed As A Pollution Incident Incident Date: 25th November 1994 Incident Reference: W1940638 Catchment Area: Not Given Receiving Water: Not Given Cause of Incident: Not Given Incident Severity: Category 3 - Minor Incident Positional Accuracy: Located by supplier to within 100m	A14NE (NW)	360	2	446800 242600
21	Pollution Incidents to Controlled Waters Property Type: Not Given Location: M40 At Banbury Authority: Environment Agency, Thames Region Pollutant: Chemicals - Unknown Note: Confirmed As A Pollution Incident Incident Date: 18th September 1993 Incident Reference: W1930497 Catchment Area: Not Given Receiving Water: Not Given Cause of Incident: Not Given Incident Severity: Category 2 - Significant Incident Positional Accuracy: Located by supplier to within 100m	A14NE (NW)	365	2	446800 242500
22	Pollution Incidents to Controlled Waters Property Type: Not Given Location: BANBURY Authority: Environment Agency, Thames Region Pollutant: Agricultural: Unknown Note: Confirmed incident Incident Date: 25th January 1999 Incident Reference: THWE1999042162 Catchment Area: Not Given Receiving Water: Not Given Cause of Incident: Not Given Incident Severity: Category 3 - Minor Incident Positional Accuracy: Located by supplier to within 10m	A14NE (NW)	407	2	446800 242800



Map ID	Details	Quadrant Reference (Compass Direction)	Estimated Distance From Site	Contact	NGR
23	Pollution Incidents to Controlled Waters Property Type: Not Given Location: BANBURY Authority: Environment Agency, Thames Region Pollutant: Chemicals - Unknown Note: Not Supplied Incident Date: 6th May 1998 Incident Reference: 38752 Catchment Area: Not Given Receiving Water: Not Given Cause of Incident: Not Given Incident Severity: Category 3 - Minor Incident Positional Accuracy: Located by supplier to within 100m	A14NE (NW)	468	2	446700 242700
24	Pollution Incidents to Controlled Waters Property Type: Not Given Location: BANBURY Authority: Environment Agency, Thames Region Pollutant: Not Given Note: Confirmed incident Incident Date: 10th February 1999 Incident Reference: THWE1999043304 Catchment Area: Not Given Receiving Water: Not Given Cause of Incident: Not Given Incident Severity: Category 2 - Significant Incident Positional Accuracy: Located by supplier to within 10m	A8SW (SE)	541	2	447800 241100
25	Pollution Incidents to Controlled Waters Property Type: Not Given Location: OVERTHORPE Authority: Environment Agency, Thames Region Pollutant: Unknown Note: Confirmed incident Incident Date: 24th May 1999 Incident Reference: THWE1999043289 Catchment Area: Not Given Receiving Water: Not Given Cause of Incident: Not Given Incident Severity: Category 3 - Minor Incident Positional Accuracy: Located by supplier to within 10m	A8SE (SE)	735	2	448300 241000
26	Pollution Incidents to Controlled Waters Property Type: Not Given Location: BANBURY Authority: Environment Agency, Thames Region Pollutant: General Note: No Pollution Found Incident Date: 16th September 1998 Incident Reference: THWE1998041514 Catchment Area: Not Given Receiving Water: Not Given Cause of Incident: Not Given Incident Severity: Category 3 - Minor Incident Positional Accuracy: Unknown	A10NW (W)	740	2	446500 242100
27	Pollution Incidents to Controlled Waters Property Type: Not Given Location: Faccenda Chickens Authority: Environment Agency, Thames Region Pollutant: Miscellaneous - Unknown Note: Confirmed As A Pollution Incident Incident Date: Not Supplied Incident Reference: W1920461 Catchment Area: Not Given Receiving Water: Not Given Cause of Incident: Not Given Incident Severity: Category 3 - Minor Incident Positional Accuracy: Located by supplier to within 100m	A14SW (W)	810	2	446400 242200
28	Pollution Incidents to Controlled Waters Property Type: Not Given Location: Hella Manufacturing, BANBURY Authority: Environment Agency, Thames Region Pollutant: Agricultural: Unknown Note: Not Supplied Incident Date: Not Supplied Incident Reference: W1960444 Catchment Area: Not Given Receiving Water: Not Given Cause of Incident: Not Given Incident Severity: Category 3 - Minor Incident Positional Accuracy: Unknown	A13NE (NW)	859	2	446300 242600



Map ID	Details	Quadrant Reference (Compass Direction)	Estimated Distance From Site	Contact	NGR
28	Pollution Incidents to Controlled Waters Property Type: Not Given Location: BANBURY Authority: Environment Agency, Thames Region Pollutant: Oils - Unknown Note: Not Supplied Incident Date: 11th April 1998 Incident Reference: 38778 Catchment Area: Not Given Receiving Water: Not Given Cause of Incident: Not Given Incident Severity: Category 3 - Minor Incident Positional Accuracy: Located by supplier to within 100m	A13NE (NW)	860	2	446300 242595
29	Pollution Incidents to Controlled Waters Property Type: Not Given Location: BANBURY Authority: Environment Agency, Thames Region Pollutant: Oils - Unknown Note: Confirmed As A Pollution Incident Incident Date: 24th August 1990 Incident Reference: W1900468 Catchment Area: Not Given Receiving Water: Not Given Cause of Incident: Not Given Incident Severity: Category 3 - Minor Incident Positional Accuracy: Located by supplier to within 100m	A13NE (NW)	960	2	446200 242595
30	Pollution Incidents to Controlled Waters Property Type: Not Given Location: BANBURY Authority: Environment Agency, Thames Region Pollutant: Oils - Unknown Note: Confirmed As A Pollution Incident Incident Date: 11th December 1989 Incident Reference: W1890599 Catchment Area: Not Given Receiving Water: Not Given Cause of Incident: Not Given Incident Severity: Category 2 - Significant Incident Positional Accuracy: Located by supplier to within 100m	A13NE (NW)	964	2	446200 242500
31	Prosecutions Relating to Authorised Processes Location: Compton Park, Wildemere Road, Banbury, Ox16 Prosecution Text: Failure to comply with packaging waste regulations Prosecution Act: Pro97 Hearing Date: 9th April 2008 Verdict: Guilty Fine: 3900 Costs: 2782 Positional Accuracy: Manually positioned to the address or location	A10NW (W)	715	2	446579 241870
32	Prosecutions Relating to Authorised Processes Location: Wildmere Industrial Estate, Wildmere Road, Banbury, Ox16 Prosecution Text: Failure to comply with packaging waste regulations Prosecution Act: Pro97 Hearing Date: 3rd February 2005 Verdict: Guilty Fine: 6000 Costs: 2088 Positional Accuracy: Manually positioned to the road within the address or location	A14SW (W)	837	2	446390 242131
	River Quality Name: Cherwell GQA Grade: River Quality B Reach: Source - Banbury Water Intake Estimated Distance (km): 34 Flow Rate: Flow less than 1.25 cumecs Flow Type: River Year: 2000	A14SE (NW)	329	2	446804 242324
	River Quality Name: Oxford Canal (Upper) GQA Grade: River Quality D Reach: Boddington Canal Feeder - Alcan Intake Estimated Distance (km): 10.5 Flow Rate: Flow greater than 80 cumecs Flow Type: Canal Year: 2000	A14NW (NW)	636	2	446470 242586



Map ID	Details	Quadrant Reference (Compass Direction)	Estimated Distance From Site	Contact	NGR
33	Substantiated Pollution Incident Register Authority: Environment Agency - Thames Region, South East Area Incident Date: 20th June 2020 Incident Reference: 1819530 Water Impact: Category 2 - Significant Incident Air Impact: Category 4 - No Impact Land Impact: Category 4 - No Impact Positional Accuracy: Located by supplier to within 10m Pollutant: Pollutant Not Identified: Not Identified	A14SE (NW)	352	2	446819 242434
34	Water Abstractions Operator: Canal And River Trust Licence Number: 28/39/14/0273 Permit Version: 101 Location: Oxford Canal At Banbury Authority: Environment Agency, Thames Region Abstraction: Other Industrial/Commercial/Public Services: General Use (Low Loss) Abstraction Type: Water may be abstracted from a single point Source: Surface Daily Rate (m3): Not Supplied Yearly Rate (m3): Not Supplied Details: Banbury, Oxford Authorised Start: 01 January Authorised End: 31 December Permit Start Date: 17th December 2007 Permit End Date: Not Supplied Positional Accuracy: Located by supplier to within 100m	A13NE (NW)	959	2	446200 242600
34	Water Abstractions Operator: British Waterways Board Licence Number: 28/39/14/0273 Permit Version: 100 Location: Oxford Canal At Banbury Authority: Environment Agency, Thames Region Abstraction: Other Industrial/Commercial/Public Services: General Use (Low Loss) Abstraction Type: Water may be abstracted from a single point Source: Surface Daily Rate (m3): 18184 Yearly Rate (m3): 1500180 Details: Banbury, Oxford Authorised Start: 01 January Authorised End: 31 December Permit Start Date: 26th July 1991 Permit End Date: Not Supplied Positional Accuracy: Located by supplier to within 100m	A13NE (NW)	959	2	446200 242600
	Water Abstractions Operator: Thames Water Utilities Ltd Licence Number: 28/39/14/0240 Permit Version: 100 Location: Grimsbury Mill Point 'B' - River Cherwell Authority: Environment Agency, Thames Region Abstraction: Public Water Supply: Potable Water Supply - Direct Abstraction Type: Water may be abstracted from a single point Source: Surface Daily Rate (m3): Not Supplied Yearly Rate (m3): Not Supplied Details: Not Supplied Authorised Start: 01 January Authorised End: 31 December Permit Start Date: 13th November 1967 Permit End Date: Not Supplied Positional Accuracy: Located by supplier to within 10m	A13SE (W)	1083	2	446100 242300
	Water Abstractions Operator: Thames Water Utilities Ltd Licence Number: 28/39/14/0240 Permit Version: 100 Location: Grimsbury Mill Point 'A' - River Cherwell Authority: Environment Agency, Thames Region Abstraction: Public Water Supply: Potable Water Supply - Direct Abstraction Type: Water may be abstracted from a single point Source: Surface Daily Rate (m3): 35459 Yearly Rate (m3): 3636800 Details: Not Supplied Authorised Start: 01 January Authorised End: 31 December Permit Start Date: 13th November 1967 Permit End Date: Not Supplied Positional Accuracy: Located by supplier to within 100m	A9SW (W)	1406	2	445900 241700

Map ID	Details	Quadrant Reference (Compass Direction)	Estimated Distance From Site	Contact	NGR
	Groundwater Vulnerability Map Combined Classification: Secondary Bedrock Aquifer - Medium Vulnerability Combined Vulnerability: Medium Combined Aquifer: Productive Bedrock Aquifer, No Superficial Aquifer Pollutant Speed: Low Bedrock Flow: Mixed Dilution: 300-550 mm/year Baseflow Index: 40-70% Superficial Patchiness: <90% Superficial Thickness: <3m Superficial Recharge: No Data	A11NE (N)	0	4	447380 242000
	Groundwater Vulnerability Map Combined Classification: Secondary Bedrock Aquifer - High Vulnerability Combined Vulnerability: High Combined Aquifer: Productive Bedrock Aquifer, No Superficial Aquifer Pollutant Speed: Intermediate Bedrock Flow: Well Connected Fractures Dilution: <300 mm/year Baseflow Index: 40-70% Superficial Patchiness: <90% Superficial Thickness: <3m Superficial Recharge: No Data	A12NW (E)	0	4	448000 242000
	Groundwater Vulnerability Map Combined Classification: Secondary Bedrock Aquifer - Medium Vulnerability Combined Vulnerability: Medium Combined Aquifer: Productive Bedrock Aquifer, No Superficial Aquifer Pollutant Speed: Low Bedrock Flow: Mixed Dilution: 300-550 mm/year Baseflow Index: 40-70% Superficial Patchiness: <90% Superficial Thickness: <3m Superficial Recharge: No Data	A11NE (SW)	0	4	447380 241828
	Groundwater Vulnerability Map Combined Classification: Secondary Bedrock Aquifer - High Vulnerability Combined Vulnerability: High Combined Aquifer: Productive Bedrock Aquifer, No Superficial Aquifer Pollutant Speed: Intermediate Bedrock Flow: Mixed Dilution: <300 mm/year Baseflow Index: 40-70% Superficial Patchiness: <90% Superficial Thickness: <3m Superficial Recharge: No Data	A12NW (E)	0	4	448000 241828
	Groundwater Vulnerability - Soluble Rock Risk None				
	Bedrock Aquifer Designations Aquifer Designation: Secondary Aquifer - Undifferentiated	A11NE (SW)	0	4	447380 241828
	Superficial Aquifer Designations No Data Available				
	Extreme Flooding from Rivers or Sea without Defences Type: Extent of Extreme Flooding from Rivers or Sea without Defences Flood Plain Type: Fluvial Models Boundary Accuracy: As Supplied	A14SE (NW)	92	2	447010 242460

Map ID	Details	Quadrant Reference (Compass Direction)	Estimated Distance From Site	Contact	NGR
	Extreme Flooding from Rivers or Sea without Defences Type: Extent of Extreme Flooding from Rivers or Sea without Defences Flood Plain Type: Fluvial Models and Fluvial Events Boundary Accuracy: As Supplied	A14NE (NW)	219	2	446988 242745
	Extreme Flooding from Rivers or Sea without Defences Type: Extent of Extreme Flooding from Rivers or Sea without Defences Flood Plain Type: Fluvial Models and Fluvial Events Boundary Accuracy: As Supplied	A14SE (NW)	219	2	446873 242461
	Flooding from Rivers or Sea without Defences Type: Extent of Flooding from Rivers or Sea without Defences Flood Plain Type: Fluvial Models Boundary Accuracy: As Supplied	A14NE (NW)	141	2	446950 242490
	Areas Benefiting from Flood Defences None				
	Flood Water Storage Areas Type: Flood Water Storage Areas Reference: Not Supplied	A14NE (NW)	29	2	446995 242524
	Flood Defences None				
35	OS Water Network Lines Watercourse Form: Inland river Watercourse Length: 988.6 Watercourse Level: Not Supplied Permanent: True Watercourse Name: Not Supplied Catchment Name: Thames Primacy: 1	A15NE (N)	0	5	447370 242581
36	OS Water Network Lines Watercourse Form: Inland river Watercourse Length: 140.6 Watercourse Level: On ground surface Permanent: True Watercourse Name: Not Supplied Catchment Name: Thames Primacy: 1	A16NW (NE)	8	5	448015 242590
37	OS Water Network Lines Watercourse Form: Lake Watercourse Length: 6.3 Watercourse Level: On ground surface Permanent: True Watercourse Name: Not Supplied Catchment Name: Thames Primacy: 1	A16NW (NE)	13	5	448009 242589
38	OS Water Network Lines Watercourse Form: Inland river Watercourse Length: 63.9 Watercourse Level: On ground surface Permanent: True Watercourse Name: Not Supplied Catchment Name: Thames Primacy: 1	A12SW (SE)	54	5	447801 241573
39	OS Water Network Lines Watercourse Form: Lake Watercourse Length: 5.1 Watercourse Level: On ground surface Permanent: True Watercourse Name: Not Supplied Catchment Name: Thames Primacy: 1	A16NE (NE)	84	5	448147 242599
40	OS Water Network Lines Watercourse Form: Inland river Watercourse Length: 63.5 Watercourse Level: On ground surface Permanent: True Watercourse Name: Not Supplied Catchment Name: Thames Primacy: 1	A14NE (NW)	140	5	447020 242576

Map ID	Details	Quadrant Reference (Compass Direction)	Estimated Distance From Site	Contact	NGR
41	OS Water Network Lines Watercourse Form: Inland river Watercourse Length: 12.0 Watercourse Level: Underground Permanent: True Watercourse Name: Not Supplied Catchment Name: Thames Primacy: 1	A14NE (NW)	202	5	446959 242567
42	OS Water Network Lines Watercourse Form: Inland river Watercourse Length: 14.8 Watercourse Level: On ground surface Permanent: True Watercourse Name: Not Supplied Catchment Name: Thames Primacy: 1	A14NE (NW)	213	5	446948 242571
43	OS Water Network Lines Watercourse Form: Inland river Watercourse Length: 3.6 Watercourse Level: Underground Permanent: True Watercourse Name: Not Supplied Catchment Name: Thames Primacy: 1	A14NE (NW)	227	5	446934 242575
44	OS Water Network Lines Watercourse Form: Inland river Watercourse Length: 8.2 Watercourse Level: On ground surface Permanent: True Watercourse Name: Not Supplied Catchment Name: Thames Primacy: 1	A14NE (NW)	230	5	446930 242576
45	OS Water Network Lines Watercourse Form: Inland river Watercourse Length: 124.7 Watercourse Level: On ground surface Permanent: True Watercourse Name: Not Supplied Catchment Name: Thames Primacy: 1	A14NE (NW)	238	5	446923 242651
46	OS Water Network Lines Watercourse Form: Inland river Watercourse Length: 26.1 Watercourse Level: Underground Permanent: True Watercourse Name: Not Supplied Catchment Name: Thames Primacy: 1	A14NE (NW)	238	5	446923 242579
47	OS Water Network Lines Watercourse Form: Inland river Watercourse Length: 26.3 Watercourse Level: On ground surface Permanent: True Watercourse Name: Not Supplied Catchment Name: Thames Primacy: 1	A11NW (W)	254	5	447038 241885
48	OS Water Network Lines Watercourse Form: Inland river Watercourse Length: 26.5 Watercourse Level: On ground surface Permanent: True Watercourse Name: Not Supplied Catchment Name: Thames Primacy: 1	A11NW (W)	255	5	447039 241895
49	OS Water Network Lines Watercourse Form: Inland river Watercourse Length: 23.7 Watercourse Level: On ground surface Permanent: True Watercourse Name: River Cherwell Catchment Name: Thames Primacy: 1	A14NE (NW)	258	5	446898 242586



Map ID	Details	Quadrant Reference (Compass Direction)	Estimated Distance From Site	Contact	NGR
50	OS Water Network Lines Watercourse Form: Inland river Watercourse Length: 75.1 Watercourse Level: On ground surface Permanent: True Watercourse Name: Not Supplied Catchment Name: Thames Primacy: 1	A11NW (W)	260	5	447034 241870
51	OS Water Network Lines Watercourse Form: Inland river Watercourse Length: 312.5 Watercourse Level: On ground surface Permanent: True Watercourse Name: Not Supplied Catchment Name: Thames Primacy: 1	A14NE (NW)	261	5	446918 242743
52	OS Water Network Lines Watercourse Form: Inland river Watercourse Length: 200.1 Watercourse Level: On ground surface Permanent: True Watercourse Name: River Cherwell Catchment Name: Thames Primacy: 1	A14SE (NW)	262	5	446806 242413
53	OS Water Network Lines Watercourse Form: Inland river Watercourse Length: 113.7 Watercourse Level: On ground surface Permanent: True Watercourse Name: Not Supplied Catchment Name: Thames Primacy: 1	A11NW (W)	264	5	447031 241921
54	OS Water Network Lines Watercourse Form: Inland river Watercourse Length: 259.6 Watercourse Level: On ground surface Permanent: True Watercourse Name: River Cherwell Catchment Name: Thames Primacy: 2	A14NE (NW)	265	5	446894 242607
55	OS Water Network Lines Watercourse Form: Inland river Watercourse Length: 53.6 Watercourse Level: On ground surface Permanent: True Watercourse Name: River Cherwell Catchment Name: Thames Primacy: 1	A14NE (NW)	265	5	446894 242607
56	OS Water Network Lines Watercourse Form: Inland river Watercourse Length: 7.3 Watercourse Level: On ground surface Permanent: True Watercourse Name: Not Supplied Catchment Name: Thames Primacy: 1	A14NE (NW)	268	5	446895 242653
57	OS Water Network Lines Watercourse Form: Inland river Watercourse Length: 822.4 Watercourse Level: On ground surface Permanent: True Watercourse Name: River Cherwell Catchment Name: Thames Primacy: 1	A14NE (NW)	274	5	446890 242658
58	OS Water Network Lines Watercourse Form: Inland river Watercourse Length: 109.4 Watercourse Level: On ground surface Permanent: True Watercourse Name: Not Supplied Catchment Name: Thames Primacy: 1	A14NE (NW)	277	5	446918 242743

Map ID	Details	Quadrant Reference (Compass Direction)	Estimated Distance From Site	Contact	NGR
59	OS Water Network Lines Watercourse Form: Inland river Watercourse Length: 103.4 Watercourse Level: On ground surface Permanent: True Watercourse Name: Not Supplied Catchment Name: Thames Primacy: 1	A14SE (NW)	291	5	446943 242189
60	OS Water Network Lines Watercourse Form: Inland river Watercourse Length: 93.6 Watercourse Level: Underground Permanent: True Watercourse Name: Not Supplied Catchment Name: Thames Primacy: 1	A10NE (W)	298	5	447008 241801
61	OS Water Network Lines Watercourse Form: Inland river Watercourse Length: 373.7 Watercourse Level: On ground surface Permanent: True Watercourse Name: Not Supplied Catchment Name: Thames Primacy: 1	A8NW (SE)	343	5	447834 241255
62	OS Water Network Lines Watercourse Form: Inland river Watercourse Length: 4.3 Watercourse Level: On ground surface Permanent: True Watercourse Name: Not Supplied Catchment Name: Thames Primacy: 1	A14SE (NW)	365	5	446810 242411
63	OS Water Network Lines Watercourse Form: Inland river Watercourse Length: 315.1 Watercourse Level: On ground surface Permanent: True Watercourse Name: River Cherwell Catchment Name: Thames Primacy: 1	A14SE (NW)	368	5	446798 242403
64	OS Water Network Lines Watercourse Form: Inland river Watercourse Length: 46.3 Watercourse Level: On ground surface Permanent: True Watercourse Name: Not Supplied Catchment Name: Thames Primacy: 1	A10SE (W)	392	5	446916 241781
65	OS Water Network Lines Watercourse Form: Inland river Watercourse Length: 77.5 Watercourse Level: Not Supplied Permanent: True Watercourse Name: Not Supplied Catchment Name: Thames Primacy: 1	A8NW (SE)	399	5	447747 241223
66	OS Water Network Lines Watercourse Form: Inland river Watercourse Length: 447.6 Watercourse Level: On ground surface Permanent: True Watercourse Name: Not Supplied Catchment Name: Thames Primacy: 1	A8NE (SE)	423	5	448178 241283
67	OS Water Network Lines Watercourse Form: Inland river Watercourse Length: 71.7 Watercourse Level: On ground surface Permanent: True Watercourse Name: Not Supplied Catchment Name: Thames Primacy: 1	A8NW (SE)	430	5	447747 241223



Map ID	Details	Quadrant Reference (Compass Direction)	Estimated Distance From Site	Contact	NGR
68	OS Water Network Lines Watercourse Form: Inland river Watercourse Length: 129.1 Watercourse Level: On ground surface Permanent: True Watercourse Name: Not Supplied Catchment Name: Thames Primacy: 1	A8NE (SE)	455	5	448160 241243
69	OS Water Network Lines Watercourse Form: Inland river Watercourse Length: 7.9 Watercourse Level: Underground Permanent: True Watercourse Name: River Cherwell Catchment Name: Thames Primacy: 2	A14NE (NW)	465	5	446730 242788
70	OS Water Network Lines Watercourse Form: Inland river Watercourse Length: 88.8 Watercourse Level: On ground surface Permanent: True Watercourse Name: River Cherwell Catchment Name: Thames Primacy: 2	A14NE (NW)	473	5	446724 242793
71	OS Water Network Lines Watercourse Form: Inland river Watercourse Length: 67.2 Watercourse Level: Not Supplied Permanent: True Watercourse Name: Not Supplied Catchment Name: Thames Primacy: 1	A8NW (SE)	501	5	447723 241156
72	OS Water Network Lines Watercourse Form: Inland river Watercourse Length: 60.7 Watercourse Level: On ground surface Permanent: True Watercourse Name: Not Supplied Catchment Name: Thames Primacy: 1	A14SW (NW)	530	5	446681 242229
73	OS Water Network Lines Watercourse Form: Inland river Watercourse Length: 252.7 Watercourse Level: On ground surface Permanent: True Watercourse Name: River Cherwell Catchment Name: Thames Primacy: 2	A14NW (NW)	535	5	446538 242686
74	OS Water Network Lines Watercourse Form: Inland river Watercourse Length: 16.5 Watercourse Level: On ground surface Permanent: True Watercourse Name: Not Supplied Catchment Name: Thames Primacy: 1	A8NE (SE)	562	5	448207 241145
75	OS Water Network Lines Watercourse Form: Inland river Watercourse Length: 85.9 Watercourse Level: On ground surface Permanent: True Watercourse Name: Not Supplied Catchment Name: Thames Primacy: 1	A8NE (SE)	562	5	448210 241147
76	OS Water Network Lines Watercourse Form: Inland river Watercourse Length: 197.2 Watercourse Level: On ground surface Permanent: True Watercourse Name: Not Supplied Catchment Name: Thames Primacy: 1	A7SE (SE)	562	5	447683 241102

Map ID	Details	Quadrant Reference (Compass Direction)	Estimated Distance From Site	Contact	NGR
77	OS Water Network Lines Watercourse Form: Inland river Watercourse Length: 7.0 Watercourse Level: On ground surface Permanent: True Watercourse Name: Not Supplied Catchment Name: Thames Primacy: 2	A14SW (NW)	570	5	446626 242281
78	OS Water Network Lines Watercourse Form: Inland river Watercourse Length: 72.5 Watercourse Level: On ground surface Permanent: True Watercourse Name: River Cherwell Catchment Name: Thames Primacy: 1	A14SW (NW)	570	5	446625 242288
79	OS Water Network Lines Watercourse Form: Inland river Watercourse Length: 20.6 Watercourse Level: On ground surface Permanent: True Watercourse Name: Not Supplied Catchment Name: Thames Primacy: 2	A14SW (NW)	571	5	446622 242260
80	OS Water Network Lines Watercourse Form: Inland river Watercourse Length: 8.6 Watercourse Level: Underground Permanent: True Watercourse Name: Not Supplied Catchment Name: Thames Primacy: 2	A14SW (NW)	580	5	446622 242252
81	OS Water Network Lines Watercourse Form: Inland river Watercourse Length: 10.0 Watercourse Level: On ground surface Permanent: True Watercourse Name: Not Supplied Catchment Name: Thames Primacy: 2	A14SW (NW)	582	5	446622 242242
82	OS Water Network Lines Watercourse Form: Inland river Watercourse Length: 6.0 Watercourse Level: On ground surface Permanent: True Watercourse Name: Not Supplied Catchment Name: Thames Primacy: 1	A14SW (NW)	585	5	446622 242242
83	OS Water Network Lines Watercourse Form: Inland river Watercourse Length: 82.9 Watercourse Level: Not Supplied Permanent: True Watercourse Name: Not Supplied Catchment Name: Thames Primacy: 1	A14SW (NW)	591	5	446616 242241
84	OS Water Network Lines Watercourse Form: Inland river Watercourse Length: 52.9 Watercourse Level: On ground surface Permanent: True Watercourse Name: River Cherwell Catchment Name: Thames Primacy: 1	A14SW (NW)	623	5	446567 242308
85	OS Water Network Lines Watercourse Form: Inland river Watercourse Length: 5.0 Watercourse Level: On ground surface Permanent: True Watercourse Name: Not Supplied Catchment Name: Thames Primacy: 1	A14NW (NW)	627	5	446538 242686

Map ID	Details	Quadrant Reference (Compass Direction)	Estimated Distance From Site	Contact	NGR
86	OS Water Network Lines Watercourse Form: Inland river Watercourse Length: 380.4 Watercourse Level: On ground surface Permanent: True Watercourse Name: River Cherwell Catchment Name: Thames Primacy: 1	A14NW (NW)	627	5	446506 242650
87	OS Water Network Lines Watercourse Form: Inland river Watercourse Length: 20.6 Watercourse Level: On ground surface Permanent: True Watercourse Name: Not Supplied Catchment Name: Thames Primacy: 1	A14NW (NW)	629	5	446535 242691
88	OS Water Network Lines Watercourse Form: Canal Watercourse Length: 1043.8 Watercourse Level: On ground surface Permanent: True Watercourse Name: Oxford Canal Catchment Name: Severn Primacy: 1	A14NW (NW)	637	5	446532 242744
89	OS Water Network Lines Watercourse Form: Inland river Watercourse Length: 14.8 Watercourse Level: On ground surface Permanent: True Watercourse Name: Not Supplied Catchment Name: Thames Primacy: 1	A14NW (NW)	639	5	446528 242710
90	OS Water Network Lines Watercourse Form: Inland river Watercourse Length: 19.4 Watercourse Level: On ground surface Permanent: True Watercourse Name: Not Supplied Catchment Name: Thames Primacy: 1	A14NW (NW)	639	5	446528 242710
91	OS Water Network Lines Watercourse Form: Inland river Watercourse Length: 11.8 Watercourse Level: On ground surface Permanent: True Watercourse Name: Not Supplied Catchment Name: Thames Primacy: 1	A14SW (NW)	670	5	446518 242316
92	OS Water Network Lines Watercourse Form: Inland river Watercourse Length: 275.1 Watercourse Level: On ground surface Permanent: True Watercourse Name: River Cherwell Catchment Name: Thames Primacy: 1	A14SW (NW)	670	5	446518 242316
93	OS Water Network Lines Watercourse Form: Inland river Watercourse Length: 22.7 Watercourse Level: On ground surface Permanent: True Watercourse Name: Not Supplied Catchment Name: Thames Primacy: 1	A14SW (NW)	679	5	446503 242286
94	OS Water Network Lines Watercourse Form: Inland river Watercourse Length: 14.1 Watercourse Level: Underground Permanent: True Watercourse Name: Not Supplied Catchment Name: Thames Primacy: 1	A14SW (NW)	690	5	446501 242272

Map ID	Details	Quadrant Reference (Compass Direction)	Estimated Distance From Site	Contact	NGR
95	OS Water Network Lines Watercourse Form: Inland river Watercourse Length: 132.1 Watercourse Level: On ground surface Permanent: True Watercourse Name: Not Supplied Catchment Name: Thames Primacy: 1	A14SW (NW)	694	5	446500 242269
96	OS Water Network Lines Watercourse Form: Inland river Watercourse Length: 117.5 Watercourse Level: Not Supplied Permanent: True Watercourse Name: Not Supplied Catchment Name: Thames Primacy: 1	A7SE (S)	741	5	447576 240946
97	OS Water Network Lines Watercourse Form: Inland river Watercourse Length: 101.8 Watercourse Level: On ground surface Permanent: True Watercourse Name: Not Supplied Catchment Name: Thames Primacy: 1	A14NW (NW)	749	5	446411 242506
98	OS Water Network Lines Watercourse Form: Inland river Watercourse Length: 129.4 Watercourse Level: On ground surface Permanent: True Watercourse Name: River Cherwell Catchment Name: Thames Primacy: 1	A14SW (NW)	805	5	446364 242434
99	OS Water Network Lines Watercourse Form: Inland river Watercourse Length: 111.8 Watercourse Level: On ground surface Permanent: True Watercourse Name: Not Supplied Catchment Name: Thames Primacy: 1	A7SE (S)	856	5	447565 240829
100	OS Water Network Lines Watercourse Form: Canal Watercourse Length: 9.8 Watercourse Level: On ground surface Permanent: True Watercourse Name: Oxford Canal Catchment Name: Severn Primacy: 1	A13NE (NW)	899	5	446260 242631
101	OS Water Network Lines Watercourse Form: Canal Watercourse Length: 17.9 Watercourse Level: On ground surface Permanent: True Watercourse Name: Oxford Canal Catchment Name: Severn Primacy: 1	A13NE (NW)	908	5	446251 242628
102	OS Water Network Lines Watercourse Form: Inland river Watercourse Length: 32.4 Watercourse Level: On ground surface Permanent: True Watercourse Name: Not Supplied Catchment Name: Thames Primacy: 1	A13NE (NW)	920	5	446234 242622
103	OS Water Network Lines Watercourse Form: Inland river Watercourse Length: 218.5 Watercourse Level: On ground surface Permanent: True Watercourse Name: River Cherwell Catchment Name: Thames Primacy: 1	A13SE (NW)	924	5	446243 242450



Map ID	Details	Quadrant Reference (Compass Direction)	Estimated Distance From Site	Contact	NGR
104	OS Water Network Lines Watercourse Form: Canal Watercourse Length: 330.8 Watercourse Level: On ground surface Permanent: True Watercourse Name: Oxford Canal Catchment Name: Severn Primacy: 1	A13NE (NW)	925	5	446234 242622
105	OS Water Network Lines Watercourse Form: Inland river Watercourse Length: 27.3 Watercourse Level: On ground surface Permanent: True Watercourse Name: Not Supplied Catchment Name: Thames Primacy: 1	A7SW (S)	940	5	447273 240847
106	OS Water Network Lines Watercourse Form: Inland river Watercourse Length: 2.7 Watercourse Level: On ground surface Permanent: True Watercourse Name: Not Supplied Catchment Name: Thames Primacy: 1	A13NE (NW)	943	5	446221 242505
107	OS Water Network Lines Watercourse Form: Inland river Watercourse Length: 129.3 Watercourse Level: On ground surface Permanent: True Watercourse Name: Not Supplied Catchment Name: Thames Primacy: 1	A13NE (NW)	945	5	446218 242505
108	OS Water Network Lines Watercourse Form: Inland river Watercourse Length: 22.3 Watercourse Level: Underground Permanent: True Watercourse Name: Not Supplied Catchment Name: Thames Primacy: 1	A7SW (S)	966	5	447257 240825
109	OS Water Network Lines Watercourse Form: Inland river Watercourse Length: 757.0 Watercourse Level: On ground surface Permanent: True Watercourse Name: Not Supplied Catchment Name: Thames Primacy: 1	A7SW (S)	978	5	447235 240821

Map ID	Details	Quadrant Reference (Compass Direction)	Estimated Distance From Site	Contact	NGR
110	Historical Landfill Sites Licence Holder: Not Supplied Location: Middleton Cheney Name: Banbury Lane Operator Location: Not Supplied Boundary Accuracy: As Supplied Provider Reference: EAHLD02337 First Input Date: 1st June 1988 Last Input Date: 31st December 1989 Specified Waste: Deposited Waste included Inert Waste Type: EA Waste Ref: 0 Regis Ref: Not Supplied WRC Ref: Not Supplied BGS Ref: Not Supplied Other Ref: S/053, TP0319	A11SE (E)	0	2	447687 241724
	Local Authority Landfill Coverage Name: Cherwell District Council - Has supplied landfill data		0	3	447380 241828
	Local Authority Landfill Coverage Name: South Northamptonshire District Council - Has supplied landfill data		0	6	447667 241690
	Local Authority Landfill Coverage Name: Oxfordshire County Council - Has supplied landfill data		0	7	447380 241828
	Local Authority Landfill Coverage Name: Northamptonshire County Council - Has supplied landfill data		0	8	447667 241690
111	Local Authority Recorded Landfill Sites Location: Banbury Lane, Middleton Cheney Reference: S53 Authority: South Northamptonshire Council (now part of West Northamptonshire Council), Environmental Health Department Last Reported Status: Closed Types of Waste: Solid Inert Date of Closure: 30/06/1989 Positional Accuracy: Located by supplier to within 100m Boundary Quality: Not Applicable	A12NW (E)	0	6	447900 241800
112	Registered Landfill Sites Licence Holder: John Jones (Excavation) Ltd Licence Reference: S/053 Site Location: Banbury Lane, Middleton Cheney, Banbury, Oxfordshire Licence Easting: 447900 Licence Northing: 241800 Operator Location: Norjon House, Newby Road, Hazel Grove, STOCKPORT, Cheshire, SK7 5DU Authority: Environment Agency - Thames Region, West Area Site Category: Landfill Max Input Rate: Undefined Waste Source: Waste produced/controlled by licence holder Restrictions: Status: Licence lapsed/cancelled/defunct/not applicable/surrenderedCancelled Dated: 1st June 1988 Preceded By: Not Given Licence: Superseded By: Not Given Licence: Positional Accuracy: Manually positioned to the road within the address or location Boundary Accuracy: Not Applicable Authorised Waste: Sub & Topsoil, Clay	A12NW (E)	0	2	447900 241800



Map ID	Details	Quadrant Reference (Compass Direction)	Estimated Distance From Site	Contact	NGR
	BGS 1:625,000 Solid Geology Description: Lias Group	A11NE (SW)	0	1	447380 241828
	BGS Estimated Soil Chemistry Source: British Geological Survey, National Geoscience Information Service Soil Sample Type: Rural Soil Arsenic Concentration: 15 - 25 mg/kg Cadmium Concentration: <1.8 mg/kg Chromium Concentration: 90 - 120 mg/kg Lead Concentration: <100 mg/kg Nickel Concentration: 30 - 45 mg/kg	A11NE (SW)	0	1	447380 241828
	BGS Estimated Soil Chemistry Source: British Geological Survey, National Geoscience Information Service Soil Sample Type: Rural Soil Arsenic Concentration: 45 - 60 mg/kg Cadmium Concentration: <1.8 mg/kg Chromium Concentration: 120 - 180 mg/kg Lead Concentration: <100 mg/kg Nickel Concentration: 45 - 60 mg/kg	A12NW (E)	0	1	447721 241805
	BGS Estimated Soil Chemistry Source: British Geological Survey, National Geoscience Information Service Soil Sample Type: Rural Soil Arsenic Concentration: 60 - 120 mg/kg Cadmium Concentration: <1.8 mg/kg Chromium Concentration: >180mg/kg Lead Concentration: <100 mg/kg Nickel Concentration: 60 - 80 mg/kg	A12NW (E)	0	1	448000 241828
	BGS Estimated Soil Chemistry Source: British Geological Survey, National Geoscience Information Service Soil Sample Type: Rural Soil Arsenic Concentration: 15 - 25 mg/kg Cadmium Concentration: <1.8 mg/kg Chromium Concentration: 90 - 120 mg/kg Lead Concentration: 100 - 200 mg/kg Nickel Concentration: 30 - 45 mg/kg	A10NE (NW)	166	1	447000 242000
	BGS Estimated Soil Chemistry Source: British Geological Survey, National Geoscience Information Service Soil Sample Type: Rural Soil Arsenic Concentration: >120 mg/kg Cadmium Concentration: <1.8 mg/kg Chromium Concentration: >180mg/kg Lead Concentration: <100 mg/kg Nickel Concentration: >100 mg/kg	A16NE (NE)	181	1	448342 242575
	BGS Estimated Soil Chemistry Source: British Geological Survey, National Geoscience Information Service Soil Sample Type: Rural Soil Arsenic Concentration: 15 - 25 mg/kg Cadmium Concentration: <1.8 mg/kg Chromium Concentration: 90 - 120 mg/kg Lead Concentration: 200 - 300 mg/kg Nickel Concentration: 30 - 45 mg/kg	A11SE (S)	250	1	447380 241500



Map ID	Details	Quadrant Reference (Compass Direction)	Estimated Distance From Site	Contact	NGR
	BGS Estimated Soil Chemistry Source: British Geological Survey, National Geoscience Information Service Soil Sample Type: Rural Soil Arsenic 15 - 25 mg/kg Concentration: Cadmium <1.8 mg/kg Concentration: Chromium 90 - 120 mg/kg Concentration: Lead Concentration: 300 - 600 mg/kg Nickel 30 - 45 mg/kg Concentration:	A10NE (W)	293	1	447000 241828
	BGS Estimated Soil Chemistry Source: British Geological Survey, National Geoscience Information Service Soil Sample Type: Rural Soil Arsenic 15 - 25 mg/kg Concentration: Cadmium <1.8 mg/kg Concentration: Chromium 90 - 120 mg/kg Concentration: Lead Concentration: 600 - 1200 mg/kg Nickel 30 - 45 mg/kg Concentration:	A10SE (SW)	467	1	447000 241500
	BGS Estimated Soil Chemistry Source: British Geological Survey, National Geoscience Information Service Soil Sample Type: Rural Soil Arsenic >120 mg/kg Concentration: Cadmium <1.8 mg/kg Concentration: Chromium >180mg/kg Concentration: Lead Concentration: <100 mg/kg Nickel >100 mg/kg Concentration:	A8SE (SE)	533	1	448353 241059
	BGS Estimated Soil Chemistry Source: British Geological Survey, National Geoscience Information Service Soil Sample Type: Rural Soil Arsenic >120 mg/kg Concentration: Cadmium <1.8 mg/kg Concentration: Chromium >180mg/kg Concentration: Lead Concentration: <100 mg/kg Nickel 80 - 100 mg/kg Concentration:	A8SE (SE)	757	1	448342 241000
	BGS Estimated Soil Chemistry Source: British Geological Survey, National Geoscience Information Service Soil Sample Type: Rural Soil Arsenic 15 - 25 mg/kg Concentration: Cadmium <1.8 mg/kg Concentration: Chromium 90 - 120 mg/kg Concentration: Lead Concentration: 300 - 600 mg/kg Nickel 30 - 45 mg/kg Concentration:	A6SE (SW)	902	1	447000 241000
113	BGS Recorded Mineral Sites Site Name: Grimsbury Green Location: Nethercote, Banbury, Oxfordshire Source: British Geological Survey, National Geoscience Information Service Reference: 57011 Type: Opencast Status: Ceased Operator: Unknown Operator Operator Location: Not Supplied Periodic Type: Jurassic Geology: Charmouth Mudstone Formation Commodity: Common Clay and Shale Positional Accuracy: Located by supplier to within 10m	A11SE (SE)	192	1	447503 241562
	BGS Measured Urban Soil Chemistry No data available				

Map ID	Details	Quadrant Reference (Compass Direction)	Estimated Distance From Site	Contact	NGR
	BGS Urban Soil Chemistry Averages No data available				
	Coal Mining Affected Areas In an area that might not be affected by coal mining				
	Non Coal Mining Areas of Great Britain No Hazard				
	Potential for Collapsible Ground Stability Hazards Hazard Potential: Very Low Source: British Geological Survey, National Geoscience Information Service	A11NE (SW)	0	1	447380 241828
	Potential for Collapsible Ground Stability Hazards Hazard Potential: No Hazard Source: British Geological Survey, National Geoscience Information Service	A14SE (NW)	242	1	446828 242435
	Potential for Compressible Ground Stability Hazards Hazard Potential: No Hazard Source: British Geological Survey, National Geoscience Information Service	A11NE (SW)	0	1	447380 241828
	Potential for Compressible Ground Stability Hazards Hazard Potential: Moderate Source: British Geological Survey, National Geoscience Information Service	A14SE (NW)	242	1	446828 242435
	Potential for Ground Dissolution Stability Hazards Hazard Potential: No Hazard Source: British Geological Survey, National Geoscience Information Service	A11NE (SW)	0	1	447380 241828
	Potential for Landslide Ground Stability Hazards Hazard Potential: Very Low Source: British Geological Survey, National Geoscience Information Service	A16SE (NE)	0	1	448063 242437
	Potential for Landslide Ground Stability Hazards Hazard Potential: Very Low Source: British Geological Survey, National Geoscience Information Service	A11NE (SW)	0	1	447380 241828
	Potential for Landslide Ground Stability Hazards Hazard Potential: Low Source: British Geological Survey, National Geoscience Information Service	A11NE (E)	0	1	447625 241790
	Potential for Landslide Ground Stability Hazards Hazard Potential: Moderate Source: British Geological Survey, National Geoscience Information Service	A16SW (NE)	0	1	448005 242306
	Potential for Landslide Ground Stability Hazards Hazard Potential: Moderate Source: British Geological Survey, National Geoscience Information Service	A16SW (NE)	0	1	448024 242413
	Potential for Landslide Ground Stability Hazards Hazard Potential: Moderate Source: British Geological Survey, National Geoscience Information Service	A16NW (NE)	0	1	447997 242488
	Potential for Landslide Ground Stability Hazards Hazard Potential: Moderate Source: British Geological Survey, National Geoscience Information Service	A12NW (NE)	0	1	447845 242030
	Potential for Landslide Ground Stability Hazards Hazard Potential: Moderate Source: British Geological Survey, National Geoscience Information Service	A16NE (NE)	191	1	448093 242783
	Potential for Running Sand Ground Stability Hazards Hazard Potential: No Hazard Source: British Geological Survey, National Geoscience Information Service	A11NE (SW)	0	1	447380 241828
	Potential for Running Sand Ground Stability Hazards Hazard Potential: Low Source: British Geological Survey, National Geoscience Information Service	A14SE (NW)	242	1	446828 242435
	Potential for Shrinking or Swelling Clay Ground Stability Hazards Hazard Potential: Low Source: British Geological Survey, National Geoscience Information Service	A11NE (SW)	0	1	447380 241828
	Potential for Shrinking or Swelling Clay Ground Stability Hazards Hazard Potential: No Hazard Source: British Geological Survey, National Geoscience Information Service	A16NE (NE)	181	1	448342 242575
	Radon Potential - Radon Affected Areas Affected Area: The property is in an Intermediate probability radon area (1 to 3% of homes are estimated to be at or above the Action Level). Source: British Geological Survey, National Geoscience Information Service	A11NE (E)	0	1	447650 241828



Map ID	Details	Quadrant Reference (Compass Direction)	Estimated Distance From Site	Contact	NGR
	Radon Potential - Radon Affected Areas Affected Area: The property is an Intermediate probability radon area (3 to 5% of homes are estimated to be at or above the Action Level). Source: British Geological Survey, National Geoscience Information Service	A12NW (E)	0	1	447775 241951
	Radon Potential - Radon Affected Areas Affected Area: The property is in a Higher probability radon area (10 to 30% of homes are estimated to be at or above the Action Level). Source: British Geological Survey, National Geoscience Information Service	A12NW (E)	0	1	447925 241951
	Radon Potential - Radon Affected Areas Affected Area: The property is in a Lower probability radon area (less than 1% of homes are estimated to be at or above the Action Level). Source: British Geological Survey, National Geoscience Information Service	A11NE (SW)	0	1	447380 241828
	Radon Potential - Radon Protection Measures Protection Measure: No radon protective measures are necessary in the construction of new dwellings or extensions Source: British Geological Survey, National Geoscience Information Service	A11NE (E)	0	1	447650 241828
	Radon Potential - Radon Protection Measures Protection Measure: Basic radon protective measures are necessary in the construction of new dwellings or extensions Source: British Geological Survey, National Geoscience Information Service	A12NW (E)	0	1	447775 241951
	Radon Potential - Radon Protection Measures Protection Measure: Full radon protective measures are necessary in the construction of new dwellings or extensions Source: British Geological Survey, National Geoscience Information Service	A12NW (E)	0	1	447925 241951
	Radon Potential - Radon Protection Measures Protection Measure: No radon protective measures are necessary in the construction of new dwellings or extensions Source: British Geological Survey, National Geoscience Information Service	A11NE (SW)	0	1	447380 241828

Map ID	Details	Quadrant Reference (Compass Direction)	Estimated Distance From Site	Contact	NGR
114	Contemporary Trade Directory Entries Name: Westminster Technologies Location: Westminster House, Blacklocks Hill, Banbury, OX17 2BS Classification: Printed Circuit Manufacturers Status: Inactive Positional Accuracy: Automatically positioned to the address	A12SE (E)	270	-	448333 241759
115	Contemporary Trade Directory Entries Name: Karcher Uk Ltd Location: Karcher House, Brookhill Way, Banbury, OX16 3ED Classification: Floor Cleaning & Polishing Equipment - Manufacturers & Distributors Status: Inactive Positional Accuracy: Automatically positioned to the address	A10NE (W)	347	-	446948 241851
116	Contemporary Trade Directory Entries Name: D H L Supply Chain Location: Middleton Close, Banbury, Oxfordshire, OX16 4RS Classification: Distribution Services Status: Active Positional Accuracy: Automatically positioned to the address	A11SW (SW)	372	-	447128 241524
116	Contemporary Trade Directory Entries Name: Paintbox Developments Location: Middleton Close, Banbury, Oxfordshire, OX16 4RS Classification: Spraying - Paint & Coatings Status: Inactive Positional Accuracy: Automatically positioned in the proximity of the address	A11SW (SW)	372	-	447128 241524
117	Contemporary Trade Directory Entries Name: C N Controls Ltd Location: The Stables, Nethercote, Banbury, Oxfordshire, OX17 2BN Classification: Control Panels Status: Active Positional Accuracy: Automatically positioned to the address	A7NE (SE)	410	-	447665 241265
118	Contemporary Trade Directory Entries Name: Fullerscope Services Location: 2, BROOKHILL WAY, BANBURY, OX16 3ED Classification: Scientific Apparatus & Instruments - Manufacturers Status: Active Positional Accuracy: Automatically positioned to the address	A10NE (W)	449	-	446853 241803
118	Contemporary Trade Directory Entries Name: D H L Location: Cherwell 3,2 Brookhill Way, Banbury, Oxfordshire, OX16 3ED Classification: Road Haulage Services Status: Inactive Positional Accuracy: Manually positioned within the geographical locality	A10NE (W)	483	-	446814 241832
119	Contemporary Trade Directory Entries Name: Central Laboratories Location: Acorn Way, Banbury, Oxfordshire, OX16 3XS Classification: Laboratories Status: Inactive Positional Accuracy: Automatically positioned to the address	A14SE (NW)	475	-	446752 242181
120	Contemporary Trade Directory Entries Name: Paintbox Location: Middleton Close, Banbury, OX16 4RS Classification: Car Painters & Sprayers Status: Inactive Positional Accuracy: Automatically positioned to the address	A10SE (SW)	488	-	446972 241497
120	Contemporary Trade Directory Entries Name: Paintbox Location: Middleton Close, Banbury, OX16 4RS Classification: Paint Manufacturers Status: Inactive Positional Accuracy: Automatically positioned to the address	A10SE (SW)	488	-	446972 241497
121	Contemporary Trade Directory Entries Name: D J M Engineering Location: Unit 3, Acorn Way, Banbury, Oxfordshire, OX16 3XS Classification: Plastics - Injection Moulding Status: Inactive Positional Accuracy: Automatically positioned to the address	A14SW (NW)	524	-	446681 242258
122	Contemporary Trade Directory Entries Name: Esso Location: Ermont Way, Banbury, Oxfordshire, OX16 4SZ Classification: Petrol Filling Stations Status: Active Positional Accuracy: Manually positioned to the address or location	A6NE (SW)	555	-	446987 241398



Map ID	Details	Quadrant Reference (Compass Direction)	Estimated Distance From Site	Contact	NGR
122	Contemporary Trade Directory Entries Name: Esso Ermont Way Location: Ermont Way, Banbury, Oxfordshire, OX16 4SZ Classification: Petrol Filling Stations Status: Active Positional Accuracy: Manually positioned to the address or location	A6NE (SW)	555	-	446986 241398
122	Contemporary Trade Directory Entries Name: Ermont Way Service Station Location: Ermont Way, Banbury, OX16 4SZ Classification: Petrol Filling Stations - 24 Hour Status: Inactive Positional Accuracy: Automatically positioned to the address	A6NE (SW)	555	-	446986 241398
123	Contemporary Trade Directory Entries Name: Targett Supplies Location: 69, Brinkburn Grove, BANBURY, Oxfordshire, OX16 3WX Classification: Cleaning Materials & Equipment Status: Inactive Positional Accuracy: Automatically positioned to the address	A10SE (SW)	567	-	446857 241506
124	Contemporary Trade Directory Entries Name: Barry Callebaut Location: Wildmere Road, Banbury, OX16 3UU Classification: Confectionery Manufacturers Status: Active Positional Accuracy: Automatically positioned to the address	A10NE (W)	581	-	446710 241995
124	Contemporary Trade Directory Entries Name: Sunya Location: Sunya House, Wildmere Road, Banbury, Oxfordshire, OX16 3UU Classification: Confectionery Manufacturers Status: Inactive Positional Accuracy: Automatically positioned to the address	A10NE (W)	583	-	446715 241967
125	Contemporary Trade Directory Entries Name: Lochinvar Location: 7, LOMBARD WAY, BANBURY, OX16 4TJ Classification: Central Heating Supplies & Equipment Status: Active Positional Accuracy: Automatically positioned to the address	A7NW (S)	599	-	447267 241225
126	Contemporary Trade Directory Entries Name: Omegaflex Location: Kildare House, 22b, Wildmere Road, Banbury, Oxfordshire, OX16 3JU Classification: Stainless Steel Manufacturers Status: Active Positional Accuracy: Automatically positioned to the address	A10NE (W)	600	-	446693 241895
127	Contemporary Trade Directory Entries Name: Dar Lighting Ltd Location: Wildmere Road, Banbury, OX16 3JZ Classification: Lighting Manufacturers Status: Inactive Positional Accuracy: Automatically positioned to the address	A14SW (NW)	642	-	446566 242227
127	Contemporary Trade Directory Entries Name: Dar Lighting Group Location: Wildmere Road, Banbury, Oxfordshire, OX16 3JZ Classification: Lighting Manufacturers Status: Active Positional Accuracy: Automatically positioned to the address	A14SW (NW)	643	-	446566 242227
128	Contemporary Trade Directory Entries Name: Westmoreland Mechanical Testing & Research Ltd Location: 19, Wildmere Road, Banbury, Oxfordshire, OX16 3JU Classification: Testing, Inspection & Calibration Equipment Manufacturers Status: Inactive Positional Accuracy: Automatically positioned to the address	A10NW (W)	648	-	446651 241803
129	Contemporary Trade Directory Entries Name: Chocolate Academy Location: Wildmere Road Industrial Estate, Banbury, Oxfordshire, OX16 3UU Classification: Confectionery Manufacturers Status: Active Positional Accuracy: Manually positioned to the road within the address or location	A10NW (W)	679	-	446590 242026
130	Contemporary Trade Directory Entries Name: Premier Diagnostics Ltd Location: Compton Park, Wildmere Industrial Estate, Banbury, Oxfordshire, OX16 3LU Classification: Garage Equipment Status: Active Positional Accuracy: Automatically positioned to the address	A10NW (W)	691	-	446602 241889

Map ID	Details	Quadrant Reference (Compass Direction)	Estimated Distance From Site	Contact	NGR
130	Contemporary Trade Directory Entries Name: L V D Location: Unit 3 Wildmere Road, Banbury, Oxfordshire, OX16 3JU Classification: Machine Tools - Manufacturers & Distributors Status: Active Positional Accuracy: Automatically positioned to the address	A10NW (W)	699	-	446595 241868
130	Contemporary Trade Directory Entries Name: Crs Location: UNIT 1 Wildmere Rd, Banbury, Oxfordshire, OX16 3JU Classification: Car Body Repairs Status: Inactive Positional Accuracy: Manually positioned to the road within the address or location	A10NW (W)	711	-	446584 241839
130	Contemporary Trade Directory Entries Name: Ventilux (Uk) Ltd Location: System House, Wildmere Road, Banbury, Oxfordshire, OX16 3JU Classification: Lighting Manufacturers Status: Inactive Positional Accuracy: Automatically positioned to the address	A10NW (W)	714	-	446579 241871
131	Contemporary Trade Directory Entries Name: Norbar Torque Tools Ltd Location: Wildmere Road, Banbury, OX16 3JU Classification: Tool Design, Manufacturers & Makers Status: Active Positional Accuracy: Automatically positioned to the address	A10NW (W)	701	-	446539 242105
132	Contemporary Trade Directory Entries Name: Witwoods Location: 1, Lombard Way, Banbury, Oxfordshire, OX16 4TJ Classification: Food Products - Manufacturers Status: Inactive Positional Accuracy: Automatically positioned to the address	A7SE (S)	719	-	447369 241046
133	Contemporary Trade Directory Entries Name: Performance Friction Location: Carbon Metallic House, Compton Park, Wildmere Road, Banbury, OX16 3LU Classification: Brake & Clutch Service Centres Status: Active Positional Accuracy: Automatically positioned to the address	A10NW (W)	721	-	446573 241872
133	Contemporary Trade Directory Entries Name: Hanley Precision Tools Location: Wildmere Road, Banbury, Oxfordshire, OX16 3XR Classification: Plastics - Injection Moulding Status: Inactive Positional Accuracy: Automatically positioned to the address	A10NW (W)	767	-	446527 241872
133	Contemporary Trade Directory Entries Name: Hanley Precision Tools Location: Wildmere Road, Banbury, Oxfordshire, OX16 3XR Classification: Precision Engineers Status: Inactive Positional Accuracy: Automatically positioned to the address	A10NW (W)	767	-	446527 241872
133	Contemporary Trade Directory Entries Name: Glazpart Location: Wildmere Road, BANBURY, Oxfordshire, OX16 3JU Classification: Plastics - Injection Moulding Status: Inactive Positional Accuracy: Automatically positioned to the address	A10NW (W)	805	-	446489 241879
134	Contemporary Trade Directory Entries Name: Faccenda Foods Ltd Location: Wildmere Road, Banbury, Oxfordshire, OX16 3JU Classification: Pet Foods & Animal Feeds Status: Active Positional Accuracy: Automatically positioned to the address	A14SW (NW)	742	-	446466 242218
135	Contemporary Trade Directory Entries Name: Walraven Ltd Location: 18 Wildmere Road, Banbury, Oxfordshire, OX16 3JU Classification: Nuts, Bolts & Fixings Status: Active Positional Accuracy: Automatically positioned to the address	A10SW (W)	743	-	446558 241785
136	Contemporary Trade Directory Entries Name: John Nicholls Kitchen & Bathroom Showroom Location: Overthorpe Road, Banbury, Oxfordshire, OX16 4TB Classification: Builders' Merchants Status: Inactive Positional Accuracy: Automatically positioned to the address	A7SW (S)	758	-	447172 241095



Map ID	Details	Quadrant Reference (Compass Direction)	Estimated Distance From Site	Contact	NGR
137	<p>Contemporary Trade Directory Entries</p> <p>Name: Scruffs Location: Chestnut Heights, Overthorpe, Banbury, Oxfordshire, OX17 2AE Classification: Pet Foods & Animal Feeds Status: Inactive Positional Accuracy: Automatically positioned to the address</p>	A8SE (SE)	773	-	448235 240923
137	<p>Contemporary Trade Directory Entries</p> <p>Name: Print Is Us Location: Chestnut Heights, Overthorpe, Banbury, Oxfordshire, OX17 2AE Classification: Printers Status: Inactive Positional Accuracy: Automatically positioned to the address</p>	A8SE (SE)	773	-	448235 240923
138	<p>Contemporary Trade Directory Entries</p> <p>Name: Paintbox Location: 2, Lombard Way, Banbury, Oxfordshire, OX16 4TJ Classification: Spraying - Paint & Coatings Status: Active Positional Accuracy: Automatically positioned to the address</p>	A7SE (S)	796	-	447391 240955
138	<p>Contemporary Trade Directory Entries</p> <p>Name: J & S Palletts Location: Overthorpe Rd Ind Est, Banbury, Oxfordshire, OX16 4US Classification: Packaging Materials Manufacturers & Suppliers Status: Inactive Positional Accuracy: Manually positioned to the road within the address or location</p>	A7SE (S)	825	-	447411 240916
139	<p>Contemporary Trade Directory Entries</p> <p>Name: Brady Location: Unit 13 Wildmere Industrial Estate, Wildmere Road, Banbury, Oxfordshire, OX16 3JU Classification: Printing Equipment Manufacturers Status: Active Positional Accuracy: Manually positioned to the address or location</p>	A10NW (W)	800	-	446439 242095
139	<p>Contemporary Trade Directory Entries</p> <p>Name: Brady Corporation Location: Wildmere Road, Banbury, OX16 3JU Classification: Manufacturers Status: Inactive Positional Accuracy: Automatically positioned to the address</p>	A10NW (W)	800	-	446438 242097
140	<p>Contemporary Trade Directory Entries</p> <p>Name: Schenck Ltd Location: M X L Centre, Lombard Way, Banbury, Oxfordshire, OX16 4TX Classification: Engineers - General Status: Inactive Positional Accuracy: Automatically positioned to the address</p>	A7SW (S)	802	-	447272 240997
141	<p>Contemporary Trade Directory Entries</p> <p>Name: Six Counties Tool & Industrial Supplies Ltd Location: Unit 8, Ailsabie House, Overthorpe Road, Banbury, Oxfordshire, OX16 4SX Classification: Machine Tool Accessories & Services Status: Inactive Positional Accuracy: Manually positioned to the address or location</p>	A7SW (S)	808	-	447193 241028
141	<p>Contemporary Trade Directory Entries</p> <p>Name: First Move Ltd Location: Unit 8, Clearway House Industrial Estate, Overthorpe Road, Banbury, Oxfordshire, OX16 4US Classification: Road Haulage Services Status: Inactive Positional Accuracy: Automatically positioned to the address</p>	A7SW (S)	812	-	447187 241027
141	<p>Contemporary Trade Directory Entries</p> <p>Name: S A S Developments Ltd Location: Unit 7, Overthorpe Road, Banbury, OX16 4SX Classification: Garage Services Status: Active Positional Accuracy: Automatically positioned to the address</p>	A7SW (S)	813	-	447186 241026
142	<p>Contemporary Trade Directory Entries</p> <p>Name: Glazpart Location: Unit 21b Wildmere Industrial Estate, Wildmere Road, Banbury, Oxfordshire, OX16 3JU Classification: Plastics - Injection Moulding Status: Inactive Positional Accuracy: Automatically positioned to the address</p>	A14SW (W)	812	-	446405 242173



Map ID	Details	Quadrant Reference (Compass Direction)	Estimated Distance From Site	Contact	NGR
142	Contemporary Trade Directory Entries Name: Travis Perkins Plc Location: Unit 11 Wildmere Road, Wildmere Road Industrial Estate, Banbury, Oxfordshire, OX16 3JU Classification: Builders' Merchants Status: Active Positional Accuracy: Automatically positioned to the address	A14SW (W)	812	-	446405 242173
142	Contemporary Trade Directory Entries Name: Exel Location: Wildmere Road, Banbury, Oxfordshire, OX16 3JU Classification: Distribution Services Status: Inactive Positional Accuracy: Automatically positioned to the address	A14SW (W)	844	-	446370 242179
143	Contemporary Trade Directory Entries Name: Screwfix Location: Unit 2, 18a, Wildmere Road, Banbury, OX16 3JU Classification: Builders' Merchants Status: Active Positional Accuracy: Automatically positioned to the address	A10SW (W)	818	-	446485 241763
144	Contemporary Trade Directory Entries Name: G P Motor Sports (Uk) Ltd Location: 3, Lombard Way, Banbury, Oxfordshire, OX16 4TJ Classification: Engineering Machine Services Status: Inactive Positional Accuracy: Automatically positioned to the address	A7SW (S)	830	-	447334 240940
145	Contemporary Trade Directory Entries Name: A F C Precision Engineering Ltd Location: 1 Aislabie House, Overthorpe Road, Banbury, OX16 4SX Classification: Precision Engineers Status: Active Positional Accuracy: Automatically positioned to the address	A7SW (S)	844	-	447194 240988
145	Contemporary Trade Directory Entries Name: S D W Light Fabrications Location: Unit 6, Overthorpe Road, BANBURY, Oxfordshire, OX16 4SX Classification: Metal Products - Fabricated Status: Inactive Positional Accuracy: Automatically positioned to the address	A7SW (S)	848	-	447207 240976
145	Contemporary Trade Directory Entries Name: Ravenprint Oxon Ltd Location: Unit 5,6,Aislabie House,Overthorpe Rd, Banbury, Oxfordshire, OX16 4SX Classification: Printers Status: Inactive Positional Accuracy: Manually positioned to the address or location	A7SW (S)	850	-	447179 240988
145	Contemporary Trade Directory Entries Name: Automax Location: Unit 6, Overthorpe Road, Banbury, OX16 4SX Classification: Garage Services Status: Active Positional Accuracy: Automatically positioned to the address	A7SW (S)	870	-	447207 240952
145	Contemporary Trade Directory Entries Name: John Nicholls (Banbury) Ltd Location: Overthorpe Road, Banbury, Oxfordshire, OX16 4TB Classification: Builders' Merchants Status: Inactive Positional Accuracy: Automatically positioned to the address	A7SW (S)	876	-	447201 240949
145	Contemporary Trade Directory Entries Name: Banbury Colour Imaging Location: Unit 4, Overthorpe Road, Banbury, Oxfordshire, OX16 4SX Classification: Photographic Processors Status: Inactive Positional Accuracy: Automatically positioned to the address	A7SW (S)	880	-	447211 240939
145	Contemporary Trade Directory Entries Name: Digital Design & Print Location: Unit 4, Overthorpe Road, Banbury, Oxfordshire, OX16 4SX Classification: Photographic Processors Status: Inactive Positional Accuracy: Automatically positioned to the address	A7SW (S)	880	-	447211 240939

Map ID	Details	Quadrant Reference (Compass Direction)	Estimated Distance From Site	Contact	NGR
145	Contemporary Trade Directory Entries Name: North Oxon 4x4 Location: Unit 4, Overthorpe Road, Banbury, Oxfordshire, OX16 4SX Classification: Garage Services Status: Inactive Positional Accuracy: Automatically positioned to the address	A7SW (S)	880	-	447211 240939
145	Contemporary Trade Directory Entries Name: Digital Design & Print Location: Unit 4, Overthorpe Road, Banbury, Oxfordshire, OX16 4SX Classification: Printers Status: Inactive Positional Accuracy: Automatically positioned to the address	A7SW (S)	880	-	447211 240939
145	Contemporary Trade Directory Entries Name: O A Turner Mechanical Services Location: Unit 5, Overthorpe Road, Banbury, OX16 4SX Classification: Garage Services Status: Inactive Positional Accuracy: Automatically positioned to the address	A7SW (S)	881	-	447210 240938
145	Contemporary Trade Directory Entries Name: Britannia Garage Location: Unit 2, Overthorpe Road, Banbury, Oxfordshire, OX16 4SX Classification: Mot Testing Centres Status: Active Positional Accuracy: Automatically positioned to the address	A7SW (S)	882	-	447190 240947
145	Contemporary Trade Directory Entries Name: Banbury Digital Ltd Location: Unit 2, Overthorpe Road, Banbury, OX16 4SX Classification: Photocopiers Status: Active Positional Accuracy: Automatically positioned to the address	A7SW (S)	886	-	447181 240947
145	Contemporary Trade Directory Entries Name: H D W Banbury Ltd Location: Unit 3, Overthorpe Road, Banbury, OX16 4SX Classification: Car Body Repairs Status: Active Positional Accuracy: Automatically positioned to the address	A7SW (S)	886	-	447191 240942
145	Contemporary Trade Directory Entries Name: Prolek Chris Cooling Ltd Location: Unit 1, Overthorpe Road, Banbury, Oxfordshire, OX16 4SX Classification: Garage Services Status: Inactive Positional Accuracy: Automatically positioned to the address	A7SW (S)	894	-	447184 240937
145	Contemporary Trade Directory Entries Name: T W E Haulage Ltd Location: Unit 1 Clearway House Industrial Estate, Overthorpe Road, Banbury, Oxfordshire, OX16 4US Classification: Road Haulage Services Status: Active Positional Accuracy: Manually positioned within the geographical locality	A7SW (S)	897	-	447183 240934
145	Contemporary Trade Directory Entries Name: Overthorpe Printing Co Ltd Location: Caxton House, Overthorpe Road, Banbury, Oxfordshire, OX16 4TN Classification: Printers Status: Inactive Positional Accuracy: Automatically positioned to the address	A7SW (S)	912	-	447214 240903
146	Contemporary Trade Directory Entries Name: Promould Ltd Location: Wildmere Industrial Estate, Wildmere Road, Banbury, Oxfordshire, OX16 3JU Classification: Plastics - Injection Moulding Status: Inactive Positional Accuracy: Manually positioned within the geographical locality	A10NW (W)	857	-	446429 241947
146	Contemporary Trade Directory Entries Name: Wild About Water Ltd Location: Unit 7, Wildmere Rd, Banbury, Oxfordshire, OX16 3JU Classification: Water Coolers Status: Inactive Positional Accuracy: Manually positioned within the geographical locality	A10NW (W)	868	-	446416 241951



Map ID	Details	Quadrant Reference (Compass Direction)	Estimated Distance From Site	Contact	NGR
146	Contemporary Trade Directory Entries Name: Morane Ltd Location: Wildmere Road, Banbury, Oxfordshire, OX16 3JU Classification: Lamination & Encapsulation Services Status: Inactive Positional Accuracy: Automatically positioned to the address	A10NW (W)	868	-	446416 241951
146	Contemporary Trade Directory Entries Name: Payne Worldwide Location: Wildmere Road, Banbury, Oxfordshire, OX16 3JU Classification: Lamination & Encapsulation Services Status: Inactive Positional Accuracy: Automatically positioned to the address	A10NW (W)	868	-	446416 241951
147	Contemporary Trade Directory Entries Name: Prestige Cars Of Banbury Location: 17, The Byeway, BANBURY, Oxfordshire, OX16 3HW Classification: Car Engine Tuning & Diagnostic Services Status: Inactive Positional Accuracy: Automatically positioned to the address	A6NW (SW)	866	-	446589 241367
148	Contemporary Trade Directory Entries Name: S G M Racepaint Location: 20, Wildmere Road, Banbury, Oxfordshire, OX16 3JU Classification: Car Body Repairs Status: Active Positional Accuracy: Automatically positioned to the address	A10NW (W)	869	-	446425 241861
148	Contemporary Trade Directory Entries Name: Ice Energy Floor Heating Location: Unit 2A, Wildmere Road, Banbury, Oxfordshire, OX16 3JU Classification: Under Floor Heating Status: Inactive Positional Accuracy: Automatically positioned to the address	A10NW (W)	869	-	446425 241861
148	Contemporary Trade Directory Entries Name: Even Heat Location: Unit 2a, Wildmere Road, Banbury, Oxfordshire, OX16 3JU Classification: Under Floor Heating Status: Inactive Positional Accuracy: Automatically positioned to the address	A10NW (W)	869	-	446425 241861
149	Contemporary Trade Directory Entries Name: Bubbles Banbury Carpet Cleaning Location: 50, Stroud Close, Banbury, Oxfordshire, OX16 3ZN Classification: Carpet, Curtain & Upholstery Cleaners Status: Inactive Positional Accuracy: Automatically positioned to the address	A10SW (W)	871	-	446447 241683
150	Contemporary Trade Directory Entries Name: Hotwash Banbury Carpet Cleaning Location: 2, Chetwode, Overthorpe, Banbury, Oxfordshire, OX17 2AB Classification: Carpet, Curtain & Upholstery Cleaners Status: Inactive Positional Accuracy: Automatically positioned to the address	A4NE (SE)	881	-	448090 240765
151	Contemporary Trade Directory Entries Name: Hotwash Carpet Cleaning Location: 12, Chetwode, Overthorpe, Banbury, OX17 2AB Classification: Carpet, Curtain & Upholstery Cleaners Status: Active Positional Accuracy: Automatically positioned to the address	A4NE (SE)	891	-	448163 240772
151	Contemporary Trade Directory Entries Name: Hotwash Location: 12, Chetwode, Overthorpe, Banbury, Oxfordshire, OX17 2AB Classification: Carpet, Curtain & Upholstery Cleaners Status: Inactive Positional Accuracy: Automatically positioned to the address	A4NE (SE)	892	-	448163 240771
152	Contemporary Trade Directory Entries Name: T & N Motors Location: Unit 2, Clearway House Industrial Estate, Overthorpe Road, Banbury, Oxfordshire, OX16 4US Classification: Garage Services Status: Inactive Positional Accuracy: Automatically positioned to the address	A7SW (S)	903	-	447234 240904

Map ID	Details	Quadrant Reference (Compass Direction)	Estimated Distance From Site	Contact	NGR
152	Contemporary Trade Directory Entries Name: A 1 Radiator Services Location: Unit 2, Clearway House Industrial Estate, Overthorpe Road, Banbury, Oxfordshire, OX16 4US Classification: Car Radiator Servicing & Repairs Status: Active Positional Accuracy: Automatically positioned to the address	A7SW (S)	903	-	447234 240904
153	Contemporary Trade Directory Entries Name: Xpress Centres Location: 18 Wildmere Road, Banbury, Oxfordshire, OX16 3JU Classification: Car Body Repairs Status: Inactive Positional Accuracy: Automatically positioned to the address	A10NW (W)	917	-	446359 241964
153	Contemporary Trade Directory Entries Name: Even Heat Location: Unit 2A, Wildmere Rd, Banbury, Oxfordshire, OX16 3JU Classification: Heating Equipment - Sales & Service Status: Inactive Positional Accuracy: Automatically positioned to the address	A10NW (W)	917	-	446359 241964
153	Contemporary Trade Directory Entries Name: Even Heat Location: Unit 2A, Wildmere Rd, Banbury, Oxfordshire, OX16 3JU Classification: Heating Equipment - Sales & Service Status: Inactive Positional Accuracy: Automatically positioned to the address	A10NW (W)	917	-	446359 241964
153	Contemporary Trade Directory Entries Name: Fisher Matthews Ltd Location: Unit 6, Wildmere Close, Banbury, Oxfordshire, OX16 3TL Classification: Packaging & Wrapping Equipment & Supplies Status: Inactive Positional Accuracy: Automatically positioned to the address	A9NE (W)	920	-	446344 241999
153	Contemporary Trade Directory Entries Name: Bcm Group Plc Location: Unit 1, Wildmere Close, Banbury, Oxfordshire, OX16 3TL Classification: Photocopiers Status: Inactive Positional Accuracy: Automatically positioned to the address	A9NE (W)	929	-	446348 241958
153	Contemporary Trade Directory Entries Name: Sumed International (Uk) Ltd Location: Unit 1, Wildmere Close, Banbury, Oxfordshire, OX16 3TL Classification: Disability Equipment - Manufacturers & Suppliers Status: Inactive Positional Accuracy: Automatically positioned to the address	A9NE (W)	929	-	446348 241958
153	Contemporary Trade Directory Entries Name: B C M Group Plc Location: Unit 1, Wildmere Close, Banbury, OX16 3TL Classification: Copying & Duplicating Machines & Supplies Status: Inactive Positional Accuracy: Automatically positioned to the address	A9NE (W)	936	-	446343 241952
153	Contemporary Trade Directory Entries Name: Milacron Location: Unit 2, Wildmere Close, Banbury, OX16 3TL Classification: Industrial Engineers Status: Inactive Positional Accuracy: Automatically positioned to the address	A9NE (W)	968	-	446309 241950
154	Contemporary Trade Directory Entries Name: Yaskawa Uk Ltd Location: Johnson Park, Wildmere Road, Banbury, OX16 3JU Classification: Automation Systems & Equipment Status: Active Positional Accuracy: Automatically positioned to the address	A9NE (W)	921	-	446332 242028
154	Contemporary Trade Directory Entries Name: Technique Web Location: Unit 5, Wildmere Close, Banbury, Oxfordshire, OX16 3TL Classification: Printers Status: Inactive Positional Accuracy: Automatically positioned to the address	A9NE (W)	965	-	446297 241994

Map ID	Details	Quadrant Reference (Compass Direction)	Estimated Distance From Site	Contact	NGR
155	Contemporary Trade Directory Entries Name: Scania Gb Ltd Location: Unit 5, Wildmere Park, Wildmere Road, Banbury, Oxfordshire, OX16 3JU Classification: Commercial Vehicle Dealers Status: Active Positional Accuracy: Automatically positioned to the address	A13SE (W)	957	-	446247 242207
156	Contemporary Trade Directory Entries Name: Bubble Print Solutions Location: Unit 5, Manor Park, Banbury, Oxfordshire, OX16 3TB Classification: Printers Status: Inactive Positional Accuracy: Manually positioned to the address or location	A9SE (W)	971	-	446330 241762
157	Contemporary Trade Directory Entries Name: Howdens Joinery Location: Unit 1-2, Banbury Trade Park, Dorcas Road, Banbury, Oxfordshire, OX16 4XJ Classification: Kitchen Furniture Manufacturers Status: Inactive Positional Accuracy: Automatically positioned to the address	A7SW (S)	973	-	447202 240842
158	Contemporary Trade Directory Entries Name: Pro-Clean Location: 66, Manor Road, BANBURY, Oxfordshire, OX16 3JN Classification: Carpet, Curtain & Upholstery Cleaners Status: Inactive Positional Accuracy: Automatically positioned to the address	A10SW (W)	986	-	446363 241557
159	Fuel Station Entries Name: Ev Instavolt Banbury Location: Ermont Way , Stroud Park , Banbury, Oxfordshire, OX16 4AE Brand: Unbranded Premises Type: Service Area Status: Non-Retail Positional Accuracy: Located by supplier to within 10m	A10SE (W)	429	-	446915 241676
160	Fuel Station Entries Name: Ermont Way Service Station Location: Ermont Way Middleton Close, , Banbury, Oxfordshire, OX16 4SZ Brand: ESSO Premises Type: Petrol Station Status: Open Positional Accuracy: Manually positioned to the address or location	A6NE (SW)	555	-	446987 241398
161	Points of Interest - Commercial Services Name: Spot-less Professional Valeting Services Location: Foxdale, Nethercote, Banbury, OX17 2BL Category: Personal, Consumer and other Services Class Code: Vehicle Cleaning Services Positional Accuracy: Positioned to address or location	A11SE (SE)	162	9	447561 241570
162	Points of Interest - Commercial Services Name: Paintbox Location: Middleton Close, Banbury, OX16 4RS Category: Repair and Servicing Class Code: Vehicle Repair, Testing and Servicing Positional Accuracy: Positioned to address or location	A10SE (SW)	466	9	447012 241491
163	Points of Interest - Commercial Services Name: DHL Supply Chain Location: Middleton Close, Banbury, OX16 4RS Category: Transport, Storage and Delivery Class Code: Distribution and Haulage Positional Accuracy: Positioned to address or location	A7NW (SW)	500	9	447153 241372
164	Points of Interest - Commercial Services Name: Summit Automotive Ltd Location: 6 Lombard Way, Banbury, OX16 4TJ Category: Transport, Storage and Delivery Class Code: Distribution and Haulage Positional Accuracy: Positioned to address or location	A7NW (S)	629	9	447226 241213
165	Points of Interest - Commercial Services Name: Performance Friction Location: Carbon Metallic House Compton Park, Wildmere Road, Banbury, OX16 3LU Category: Repair and Servicing Class Code: Vehicle Repair, Testing and Servicing Positional Accuracy: Positioned to address or location	A10NW (W)	721	9	446573 241872



Map ID	Details	Quadrant Reference (Compass Direction)	Estimated Distance From Site	Contact	NGR
166	Points of Interest - Commercial Services Name: Spot-less Professional Valeting Services Location: 39 Canterbury Close, Banbury, OX16 4FE Category: Personal, Consumer and other Services Class Code: Vehicle Cleaning Services Positional Accuracy: Positioned to address or location	A7SW (SW)	806	9	447064 241079
167	Points of Interest - Commercial Services Name: S A S Developments Ltd Location: Unit 7, Overthorpe Road, Banbury, OX16 4SX Category: Repair and Servicing Class Code: Vehicle Repair, Testing and Servicing Positional Accuracy: Positioned to address or location	A7SW (S)	812	9	447186 241027
167	Points of Interest - Commercial Services Name: S D W Light Fabrications Ltd Location: Unit 6, Overthorpe Road, Banbury, OX16 4SX Category: Construction Services Class Code: Metalworkers Including Blacksmiths Positional Accuracy: Positioned to address or location	A7SW (S)	848	9	447207 240976
167	Points of Interest - Commercial Services Name: The Motorist's Work Shop Location: Unit 7-8 Overthorpe Road, Banbury, OX16 4SX Category: Repair and Servicing Class Code: Vehicle Repair, Testing and Servicing Positional Accuracy: Positioned to address or location	A7SW (S)	861	9	447188 240972
167	Points of Interest - Commercial Services Name: Automax Location: Unit 6, Overthorpe Road, Banbury, OX16 4SX Category: Repair and Servicing Class Code: Vehicle Repair, Testing and Servicing Positional Accuracy: Positioned to address or location	A7SW (S)	868	9	447209 240953
167	Points of Interest - Commercial Services Name: O Turner Location: Unit 5, Overthorpe Road, Banbury, OX16 4SX Category: Repair and Servicing Class Code: Vehicle Repair, Testing and Servicing Positional Accuracy: Positioned to address or location	A7SW (S)	880	9	447211 240939
167	Points of Interest - Commercial Services Name: O A Turner Mechanical Services Location: Unit 5, Overthorpe Road, Banbury, OX16 4SX Category: Repair and Servicing Class Code: Vehicle Repair, Testing and Servicing Positional Accuracy: Positioned to address or location	A7SW (S)	881	9	447211 240938
167	Points of Interest - Commercial Services Name: O A Turner Mechanical Services Location: Unit 5, Overthorpe Road, Banbury, OX16 4SX Category: Repair and Servicing Class Code: Vehicle Repair, Testing and Servicing Positional Accuracy: Positioned to address or location	A7SW (S)	881	9	447210 240938
167	Points of Interest - Commercial Services Name: Britannia Garage Location: Unit 2, Overthorpe Road, Banbury, OX16 4SX Category: Repair and Servicing Class Code: Vehicle Repair, Testing and Servicing Positional Accuracy: Positioned to address or location	A7SW (S)	882	9	447190 240947
167	Points of Interest - Commercial Services Name: Britannia Garage Location: Unit 2, Overthorpe Road, Banbury, OX16 4SX Category: Repair and Servicing Class Code: Vehicle Repair, Testing and Servicing Positional Accuracy: Positioned to address or location	A7SW (S)	886	9	447181 240947
167	Points of Interest - Commercial Services Name: H D W Banbury Ltd Location: Unit 3, Overthorpe Road, Banbury, OX16 4SX Category: Repair and Servicing Class Code: Vehicle Repair, Testing and Servicing Positional Accuracy: Positioned to address or location	A7SW (S)	886	9	447191 240942
167	Points of Interest - Commercial Services Name: Prolek Chris Cooling Ltd Location: Unit 1, Overthorpe Road, Banbury, OX16 4SX Category: Repair and Servicing Class Code: Vehicle Repair, Testing and Servicing Positional Accuracy: Positioned to address or location	A7SW (S)	894	9	447184 240937



Map ID	Details	Quadrant Reference (Compass Direction)	Estimated Distance From Site	Contact	NGR
167	Points of Interest - Commercial Services Name: T W E Haulage Ltd Location: Unit 1 Clearway House Industrial Estate, Overthorpe Road, Banbury, OX16 4US Category: Transport, Storage and Delivery Class Code: Distribution and Haulage Positional Accuracy: Positioned to address or location	A7SW (S)	897	9	447183 240934
167	Points of Interest - Commercial Services Name: Chris Cooling Ltd Location: Unit 1, Overthorpe Road, Banbury, OX16 4SX Category: Repair and Servicing Class Code: Vehicle Repair, Testing and Servicing Positional Accuracy: Positioned to address or location	A7SW (S)	897	9	447183 240934
167	Points of Interest - Commercial Services Name: T & N Motors Location: Unit 2 Clearway House Industrial Estate, Overthorpe Road, Banbury, OX16 4US Category: Repair and Servicing Class Code: Vehicle Repair, Testing and Servicing Positional Accuracy: Positioned to address or location	A7SW (S)	903	9	447234 240904
167	Points of Interest - Commercial Services Name: A 1 Radiator Services Location: Unit 2 Clearway House Industrial Estate, Overthorpe Road, Banbury, OX16 4US Category: Repair and Servicing Class Code: Vehicle Repair, Testing and Servicing Positional Accuracy: Positioned to address or location	A7SW (S)	904	9	447233 240903
167	Points of Interest - Commercial Services Name: A1 Radiators Location: Unit 1 Clearway House Industrial Estate, Overthorpe Road, Banbury, OX16 4US Category: Repair and Servicing Class Code: Vehicle Repair, Testing and Servicing Positional Accuracy: Positioned to address or location	A7SW (S)	910	9	447236 240896
167	Points of Interest - Commercial Services Name: T W E Haulage Location: Unit 8 Clearway House Industrial Estate, Overthorpe Road, Banbury, OX16 4US Category: Transport, Storage and Delivery Class Code: Distribution and Haulage Positional Accuracy: Positioned to address or location	A7SW (S)	912	9	447214 240903
168	Points of Interest - Commercial Services Name: S G M Racepaint Ltd Location: 20 Wildmere Road, Banbury, OX16 3JU Category: Repair and Servicing Class Code: Vehicle Repair, Testing and Servicing Positional Accuracy: Positioned to address or location	A10NW (W)	869	9	446425 241861
168	Points of Interest - Commercial Services Name: S G M Racepaint Location: 20b Wildmere Road, Banbury, OX16 3JU Category: Repair and Servicing Class Code: Vehicle Repair, Testing and Servicing Positional Accuracy: Positioned to address or location	A10NW (W)	870	9	446424 241852
169	Points of Interest - Commercial Services Name: National Windscreens Location: Unit 2, Wildmere Close, Banbury, OX16 3TL Category: Repair and Servicing Class Code: Vehicle Repair, Testing and Servicing Positional Accuracy: Positioned to address or location	A9NE (W)	968	9	446309 241950
170	Points of Interest - Manufacturing and Production Name: A J A Astell & Son Location: Chacombe, Banbury, OX17 2BH Category: Farming Class Code: Livestock Farming Positional Accuracy: Positioned to address or location	A16NE (NE)	144	9	448187 242667
170	Points of Interest - Manufacturing and Production Name: A J A Astell & Son Location: Seales Hill Farm, Chacombe, Banbury, OX17 2BH Category: Farming Class Code: Livestock Farming Positional Accuracy: Positioned to address or location	A16NE (NE)	144	9	448189 242665



Map ID	Details	Quadrant Reference (Compass Direction)	Estimated Distance From Site	Contact	NGR
171	Points of Interest - Manufacturing and Production Name: Tanks Location: OX16 Category: Industrial Features Class Code: Tanks (Generic) Positional Accuracy: Positioned to an adjacent address or location	A10NW (W)	589	9	446671 242066
172	Points of Interest - Manufacturing and Production Name: Tank Location: OX16 Category: Industrial Features Class Code: Tanks (Generic) Positional Accuracy: Positioned to address or location	A10NW (W)	634	9	446627 242053
172	Points of Interest - Manufacturing and Production Name: Tank Location: OX16 Category: Industrial Features Class Code: Tanks (Generic) Positional Accuracy: Positioned to an adjacent address or location	A10NW (W)	677	9	446581 242055
172	Points of Interest - Manufacturing and Production Name: Wildmere Industrial Estate Location: OX16 Category: Industrial Features Class Code: Business Parks and Industrial Estates Positional Accuracy: Positioned to an adjacent address or location	A10NW (W)	709	9	446538 242081
173	Points of Interest - Manufacturing and Production Name: Industrial Estate Location: OX16 Category: Industrial Features Class Code: Business Parks and Industrial Estates Positional Accuracy: Positioned to an adjacent address or location	A7NW (S)	671	9	447263 241147
174	Points of Interest - Manufacturing and Production Name: Tank Location: OX16 Category: Industrial Features Class Code: Tanks (Generic) Positional Accuracy: Positioned to an adjacent address or location	A10NW (W)	693	9	446604 241813
175	Points of Interest - Manufacturing and Production Name: Industrial Estate Location: OX16 Category: Industrial Features Class Code: Business Parks and Industrial Estates Positional Accuracy: Positioned to an adjacent address or location	A7SW (S)	737	9	447320 241047
176	Points of Interest - Manufacturing and Production Name: Tanks Location: OX16 Category: Industrial Features Class Code: Tanks (Generic) Positional Accuracy: Positioned to an adjacent address or location	A14SW (NW)	748	9	446451 242253
177	Points of Interest - Manufacturing and Production Name: Overthorpe Industrial Estate Location: OX16 Category: Industrial Features Class Code: Business Parks and Industrial Estates Positional Accuracy: Positioned to an adjacent address or location	A7SW (S)	771	9	447139 241091
178	Points of Interest - Manufacturing and Production Name: Tank Location: OX16 Category: Industrial Features Class Code: Tanks (Generic) Positional Accuracy: Positioned to an adjacent address or location	A10NW (W)	804	9	446470 241989
179	Points of Interest - Manufacturing and Production Name: Industrial Estate Location: OX16 Category: Industrial Features Class Code: Business Parks and Industrial Estates Positional Accuracy: Positioned to an adjacent address or location	A7SW (S)	875	9	447234 240934
180	Points of Interest - Manufacturing and Production Name: Works (Disused) Location: Not Supplied Category: Industrial Features Class Code: Unspecified Works Or Factories Positional Accuracy: Positioned to an adjacent address or location	A4NW (SE)	910	9	447936 240720



Map ID	Details	Quadrant Reference (Compass Direction)	Estimated Distance From Site	Contact	NGR
180	Points of Interest - Manufacturing and Production Name: Works Location: OX17 Category: Industrial Features Class Code: Unspecified Works Or Factories Positional Accuracy: Positioned to an adjacent address or location	A4NW (SE)	912	9	447933 240718
181	Points of Interest - Manufacturing and Production Name: Tank Location: OX16 Category: Industrial Features Class Code: Tanks (Generic) Positional Accuracy: Positioned to an adjacent address or location	A9NE (W)	955	9	446343 241795
182	Points of Interest - Public Infrastructure Name: Sluice Location: OX17 Category: Water Class Code: Weirs, Sluices and Dams Positional Accuracy: Positioned to an adjacent address or location	A14NE (NW)	289	9	446878 242672
182	Points of Interest - Public Infrastructure Name: Sluice Location: OX17 Category: Water Class Code: Weirs, Sluices and Dams Positional Accuracy: Positioned to an adjacent address or location	A14NE (NW)	296	9	446870 242670
183	Points of Interest - Public Infrastructure Name: Ermont Way Otr Service Station Location: Ermont Way, Banbury, OX16 4SZ Category: Road And Rail Class Code: Petrol and Fuel Stations Positional Accuracy: Positioned to address or location	A6NE (SW)	555	9	446987 241398
183	Points of Interest - Public Infrastructure Name: Esso Location: Ermont Way, Banbury, OX16 4FT Category: Road And Rail Class Code: Petrol and Fuel Stations Positional Accuracy: Positioned to address or location	A6NE (SW)	556	9	446988 241396
183	Points of Interest - Public Infrastructure Name: Esso Ermont Way Location: Ermont Way, Banbury, OX16 4SZ Category: Road And Rail Class Code: Petrol and Fuel Stations Positional Accuracy: Positioned to address or location	A6NE (SW)	556	9	446986 241398
183	Points of Interest - Public Infrastructure Name: Ermont Way Service Station Location: Ermont Way, Banbury, Oxfordshire, OX16 8SZ Category: Road And Rail Class Code: Petrol and Fuel Stations Positional Accuracy: Positioned to address or location	A6NE (SW)	571	9	446965 241394
184	Points of Interest - Public Infrastructure Name: Sewage Works Location: OX17 Category: Infrastructure and Facilities Class Code: Waste Storage, Processing and Disposal Positional Accuracy: Positioned to an adjacent address or location	A4NW (SE)	907	9	447932 240723



Map ID	Details	Quadrant Reference (Compass Direction)	Estimated Distance From Site	Contact	NGR
185	Environmentally Sensitive Areas Name: Upper Thames Tributaries (decommissioned) Multiple Areas: Y Total Area (m2): 16119060.11 Source: Natural England	A15SW (N)	26	10	447154 242406
186	Nitrate Vulnerable Zones Name: Cherwell (Ray To Thames) And Woodeaton Brook Nvz Description: Surface Water Source: Environment Agency, Head Office	A11NE (SW)	0	4	447380 241828

Agency & Hydrological	Version	Update Cycle
Contaminated Land Register Entries and Notices West Northamptonshire Council Environment Agency - Head Office Cherwell District Council - Environmental Health Department South Northamptonshire Council (now part of West Northamptonshire Council) - Environment Division	December 2019 June 2020 September 2017 September 2017	Annual Rolling Update Annually Annual Rolling Update Annual Rolling Update
Discharge Consents Environment Agency - Thames Region	January 2022	Quarterly
Enforcement and Prohibition Notices Environment Agency - Anglian Region Environment Agency - Thames Region	March 2013 March 2013	
Integrated Pollution Controls Environment Agency - Anglian Region Environment Agency - Thames Region	January 2009 January 2009	
Integrated Pollution Prevention And Control Environment Agency - Anglian Region Environment Agency - South East Region - West Thames Area Environment Agency - Thames Region	January 2022 January 2022 January 2022	Quarterly Quarterly Quarterly
Local Authority Integrated Pollution Prevention And Control South Northamptonshire Council (now part of West Northamptonshire Council) - Environmental Health Department West Northamptonshire Council Cherwell District Council - Environmental Health Department	December 2014 February 2015 October 2014	Variable Variable Variable
Local Authority Pollution Prevention and Controls South Northamptonshire Council (now part of West Northamptonshire Council) - Environmental Health Department West Northamptonshire Council Cherwell District Council - Environmental Health Department	December 2014 February 2015 October 2014	Annual Rolling Update Annual Rolling Update Not Applicable
Local Authority Pollution Prevention and Control Enforcements South Northamptonshire Council (now part of West Northamptonshire Council) - Environmental Health Department West Northamptonshire Council Cherwell District Council - Environmental Health Department	December 2014 February 2015 October 2014	Variable Variable Variable
Nearest Surface Water Feature Ordnance Survey	February 2022	
Pollution Incidents to Controlled Waters Environment Agency - Thames Region	September 1999	
Prosecutions Relating to Authorised Processes Environment Agency - Anglian Region Environment Agency - Thames Region	July 2015 July 2015	
Prosecutions Relating to Controlled Waters Environment Agency - Anglian Region Environment Agency - Thames Region	March 2013 March 2013	
Registered Radioactive Substances Environment Agency - Anglian Region Environment Agency - Thames Region	June 2016 June 2016	As notified As notified
River Quality Environment Agency - Head Office	November 2001	Not Applicable
River Quality Biology Sampling Points Environment Agency - Head Office	April 2012	
River Quality Chemistry Sampling Points Environment Agency - Head Office	April 2012	

Agency & Hydrological	Version	Update Cycle
Substantiated Pollution Incident Register Environment Agency - Anglian Region - Northern Area Environment Agency - South East Region - West Thames Area Environment Agency - Thames Region - South East Area Environment Agency - Thames Region - West Area	January 2022 January 2022 January 2022 January 2022	Quarterly Quarterly Quarterly Quarterly
Water Abstractions Environment Agency - Thames Region	January 2022	Quarterly
Water Industry Act Referrals Environment Agency - Anglian Region Environment Agency - Thames Region	October 2017 October 2017	
Groundwater Vulnerability Map Environment Agency - Head Office	June 2018	As notified
Bedrock Aquifer Designations Environment Agency - Head Office	January 2018	Annually
Superficial Aquifer Designations Environment Agency - Head Office	January 2018	Annually
Source Protection Zones Environment Agency - Head Office	May 2021	Bi-Annually
Extreme Flooding from Rivers or Sea without Defences Environment Agency - Head Office	February 2022	Quarterly
Flooding from Rivers or Sea without Defences Environment Agency - Head Office	February 2022	Quarterly
Areas Benefiting from Flood Defences Environment Agency - Head Office	February 2022	Quarterly
Flood Water Storage Areas Environment Agency - Head Office	February 2022	Quarterly
Flood Defences Environment Agency - Head Office	February 2022	Quarterly
OS Water Network Lines Ordnance Survey	January 2022	Quarterly
Surface Water 1 in 30 year Flood Extent Environment Agency - Head Office	May 2018	Annually
Surface Water 1 in 100 year Flood Extent Environment Agency - Head Office	May 2018	Annually
Surface Water 1 in 1000 year Flood Extent Environment Agency - Head Office	May 2018	Annually
Surface Water Suitability Environment Agency - Head Office	February 2016	Annually
BGS Groundwater Flooding Susceptibility British Geological Survey - National Geoscience Information Service	May 2013	As notified





Waste	Version	Update Cycle
BGS Recorded Landfill Sites British Geological Survey - National Geoscience Information Service	November 2002	As notified
Historical Landfill Sites Environment Agency - Head Office	January 2022	Quarterly
Integrated Pollution Control Registered Waste Sites Environment Agency - Anglian Region Environment Agency - Thames Region	January 2009 January 2009	Not Applicable Not Applicable
Licensed Waste Management Facilities (Landfill Boundaries) Environment Agency - Anglian Region - Northern Area Environment Agency - South East Region - West Thames Area Environment Agency - Thames Region - West Area	January 2022 January 2022 January 2022	Quarterly Quarterly Quarterly
Licensed Waste Management Facilities (Locations) Environment Agency - Anglian Region - Northern Area Environment Agency - South East Region - West Thames Area Environment Agency - Thames Region - West Area	January 2022 January 2022 January 2022	Quarterly Quarterly Quarterly
Local Authority Landfill Coverage Cherwell District Council - Environmental Health Department Northamptonshire County Council Oxfordshire County Council South Northamptonshire Council (now part of West Northamptonshire Council) - Environmental Health Department West Northamptonshire Council	February 2003 February 2003 February 2003 February 2003 May 2000	Not Applicable Not Applicable Not Applicable Not Applicable Not Applicable
Local Authority Recorded Landfill Sites West Northamptonshire Council Cherwell District Council - Environmental Health Department Northamptonshire County Council Oxfordshire County Council South Northamptonshire Council (now part of West Northamptonshire Council) - Environmental Health Department	August 2006 October 2018 October 2018 October 2018 October 2018	
Potentially Infilled Land (Non-Water) Landmark Information Group Limited	December 1999	Not Applicable
Potentially Infilled Land (Water) Landmark Information Group Limited	December 1999	
Registered Landfill Sites Environment Agency - Anglian Region - Northern Area Environment Agency - Thames Region - West Area	March 2006 March 2006	Not Applicable Not Applicable
Registered Waste Transfer Sites Environment Agency - Anglian Region - Northern Area Environment Agency - Thames Region - West Area	April 2018 April 2018	
Registered Waste Treatment or Disposal Sites Environment Agency - Anglian Region - Northern Area Environment Agency - Thames Region - West Area	June 2015 June 2015	

Hazardous Substances	Version	Update Cycle
Control of Major Accident Hazards Sites (COMAH) Health and Safety Executive	January 2022	Bi-Annually
Explosive Sites Health and Safety Executive	March 2017	Annually
Notification of Installations Handling Hazardous Substances (NIHHS) Health and Safety Executive	August 2001	
Planning Hazardous Substance Enforcements Cherwell District Council Oxfordshire County Council South Northamptonshire Council (now part of West Northamptonshire Council) West Northamptonshire Council Northamptonshire County Council	February 2016 February 2016 February 2016 February 2016 May 2013	Variable Variable Variable Variable Annual Rolling Update
Planning Hazardous Substance Consents Northamptonshire County Council Cherwell District Council Oxfordshire County Council South Northamptonshire Council (now part of West Northamptonshire Council) West Northamptonshire Council	December 2014 February 2016 February 2016 February 2016 February 2016	Annual Rolling Update Variable Variable Variable Variable
Geological	Version	Update Cycle
BGS 1:625,000 Solid Geology British Geological Survey - National Geoscience Information Service	January 2009	As notified
BGS Estimated Soil Chemistry British Geological Survey - National Geoscience Information Service	December 2015	As notified
BGS Recorded Mineral Sites British Geological Survey - National Geoscience Information Service	November 2021	Bi-Annually
CBSCB Compensation District Cheshire Brine Subsidence Compensation Board (CBSCB) Cheshire Brine Subsidence Compensation Board (CBSCB)	August 2011 November 2020	As notified
Coal Mining Affected Areas The Coal Authority - Property Searches	March 2014	Annual Rolling Update
Mining Instability Ove Arup & Partners	June 1998	Not Applicable
Non Coal Mining Areas of Great Britain British Geological Survey - National Geoscience Information Service	May 2015	Not Applicable
Potential for Collapsible Ground Stability Hazards British Geological Survey - National Geoscience Information Service	April 2020	As notified
Potential for Compressible Ground Stability Hazards British Geological Survey - National Geoscience Information Service	January 2019	As notified
Potential for Ground Dissolution Stability Hazards British Geological Survey - National Geoscience Information Service	January 2019	As notified
Potential for Landslide Ground Stability Hazards British Geological Survey - National Geoscience Information Service	January 2019	As notified
Potential for Running Sand Ground Stability Hazards British Geological Survey - National Geoscience Information Service	January 2019	As notified
Potential for Shrinking or Swelling Clay Ground Stability Hazards British Geological Survey - National Geoscience Information Service	January 2019	As notified
Radon Potential - Radon Affected Areas British Geological Survey - National Geoscience Information Service	July 2011	Annually
Radon Potential - Radon Protection Measures British Geological Survey - National Geoscience Information Service	July 2011	Annually

Industrial Land Use	Version	Update Cycle
Contemporary Trade Directory Entries Thomson Directories	January 2022	Quarterly
Fuel Station Entries Catalist Ltd - Experian	March 2022	Quarterly
Gas Pipelines National Grid	October 2021	Bi-Annually
Points of Interest - Commercial Services PointX	March 2022	Quarterly
Points of Interest - Education and Health PointX	March 2022	Quarterly
Points of Interest - Manufacturing and Production PointX	March 2022	Quarterly
Points of Interest - Public Infrastructure PointX	March 2022	Quarterly
Points of Interest - Recreational and Environmental PointX	March 2022	Quarterly
Underground Electrical Cables National Grid	May 2021	Bi-Annually

Sensitive Land Use	Version	Update Cycle
Ancient Woodland Natural England	February 2021	Bi-Annually
Areas of Adopted Green Belt West Northamptonshire Council Cherwell District Council South Northamptonshire Council (now part of West Northamptonshire Council)	February 2020 October 2020 October 2020	Quarterly Quarterly Quarterly
Areas of Unadopted Green Belt West Northamptonshire Council Cherwell District Council South Northamptonshire Council (now part of West Northamptonshire Council)	February 2020 October 2020 October 2020	Quarterly Quarterly Quarterly
Areas of Outstanding Natural Beauty Natural England	January 2021	Bi-Annually
Environmentally Sensitive Areas Natural England	January 2017	
Forest Parks Forestry Commission	April 1997	Not Applicable
Local Nature Reserves Natural England	February 2021	Bi-Annually
Marine Nature Reserves Natural England	July 2019	Bi-Annually
National Nature Reserves Natural England	January 2021	Bi-Annually
National Parks Natural England	February 2018	Bi-Annually
Nitrate Sensitive Areas Natural England	April 2016	Not Applicable
Nitrate Vulnerable Zones Department for Environment, Food and Rural Affairs (DEFRA - formerly FRCA) Environment Agency - Head Office	April 2016 June 2017	Bi-Annually
Ramsar Sites Natural England	August 2020	Bi-Annually
Sites of Special Scientific Interest Natural England	February 2021	Bi-Annually
Special Areas of Conservation Natural England	July 2020	Bi-Annually
Special Protection Areas Natural England	February 2021	Bi-Annually

A selection of organisations who provide data within this report

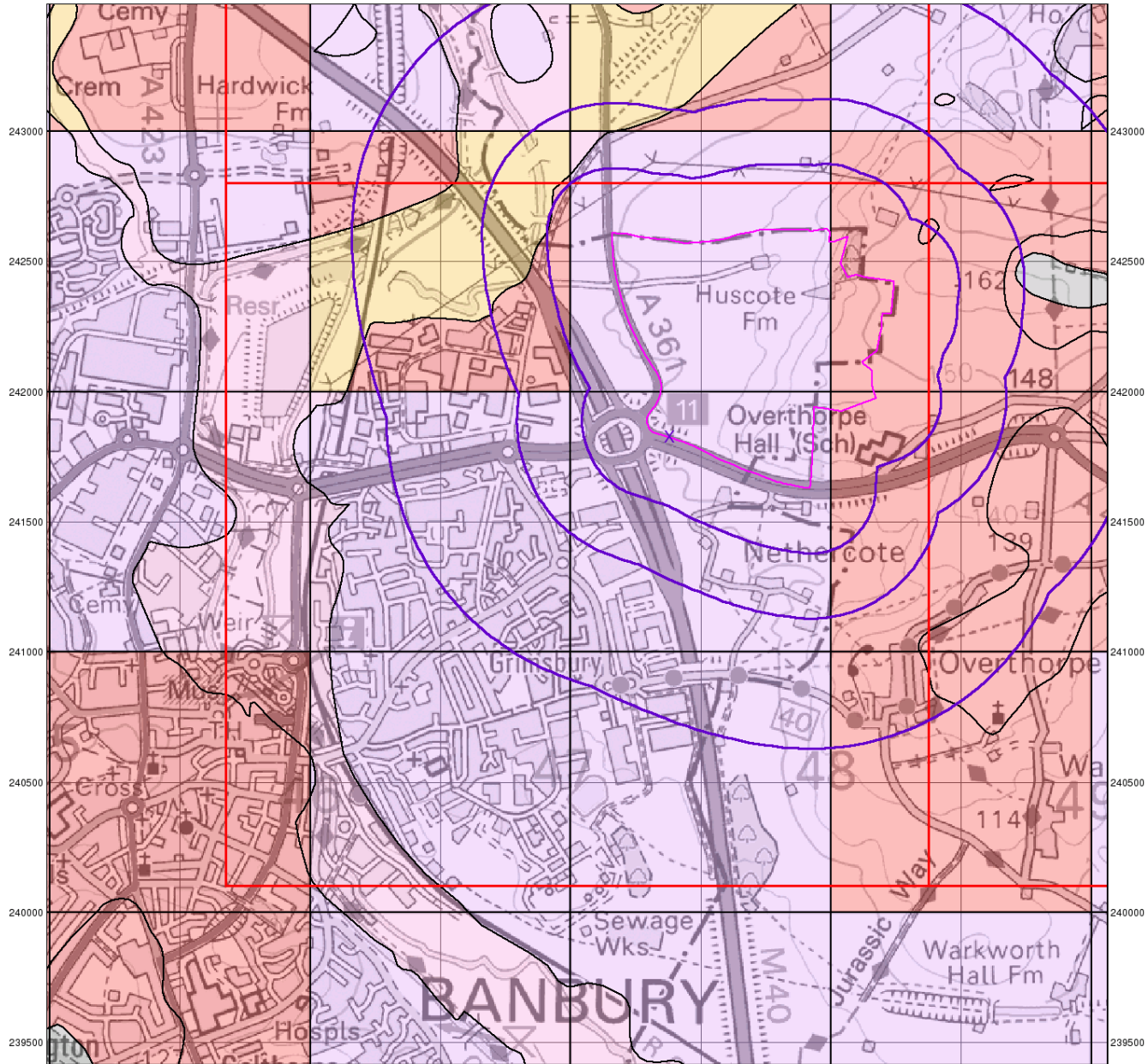
Data Supplier	Data Supplier Logo
Ordnance Survey	
Environment Agency	
Scottish Environment Protection Agency	
The Coal Authority	
British Geological Survey	 British Geological Survey <small>NATURAL ENVIRONMENT RESEARCH COUNCIL</small>
Centre for Ecology and Hydrology	 Centre for Ecology & Hydrology <small>NATURAL ENVIRONMENT RESEARCH COUNCIL</small>
Natural Resources Wales	
Scottish Natural Heritage	
Natural England	
Public Health England	
Ove Arup	
Stantec UK Ltd	



Contact	Name and Address	Contact Details
1	British Geological Survey - Enquiry Service British Geological Survey, Environmental Science Centre, Keyworth, Nottingham, Nottinghamshire, NG12 5GG	Telephone: 0115 936 3143 Fax: 0115 936 3276 Email: enquiries@bgs.ac.uk Website: www.bgs.ac.uk
2	Environment Agency - National Customer Contact Centre (NCCC) PO Box 544, Templeborough, Rotherham, S60 1BY	Telephone: 03708 506 506 Email: enquiries@environment-agency.gov.uk
3	Cherwell District Council - Environmental Health Department Bodicote House, Bodicote, Banbury, Oxfordshire, OX15 4AA	Telephone: 01295 252535 extn 4511 Fax: 01295 270028 Website: www.cherwell-dc.gov.uk
4	Environment Agency - Head Office Rio House, Waterside Drive, Aztec West, Almondsbury, Bristol, Avon, BS32 4UD	Telephone: 01454 624400 Fax: 01454 624409
5	Ordnance Survey Adanac Drive, Southampton, Hampshire, SO16 0AS	Telephone: 03456 05 05 05 Email: customerservices@ordnancesurvey.co.uk Website: www.ordnancesurvey.gov.uk
6	South Northamptonshire Council (now part of West Northamptonshire Council) - Environmental Health Department Springfields, Towcester, Northamptonshire, NN12 6AE	Telephone: 0845 2300226 Fax: 01327 359219 Website: www.southnorthants.gov.uk
7	Oxfordshire County Council County Hall, New Road, Oxford, Oxfordshire, OX1 1ND	Telephone: 01865 792422 Fax: 01865 810106 Email: environmental.services@oxfordshire.gov.uk Website: www.oxfordshire.gov.uk
8	Northamptonshire County Council County Hall, Northampton, Northamptonshire, NN1 1DN	Telephone: 0300 126 1000 Website: www.northamptonshire.gov.uk
9	PointX 7 Abbey Court, Eagle Way, Sowton, Exeter, Devon, EX2 7HY	Website: www.pointx.co.uk
10	Natural England County Hall, Spetchley Road, Worcester, WR5 2NP	Telephone: 0300 060 3900 Email: enquiries@naturalengland.org.uk Website: www.naturalengland.org.uk
-	Public Health England - Radon Survey, Centre for Radiation, Chemical and Environmental Hazards Chilton, Didcot, Oxfordshire, OX11 0RQ	Telephone: 01235 822622 Fax: 01235 833891 Email: radon@phe.gov.uk Website: www.ukradon.org
-	Landmark Information Group Limited Imperium, Imperial Way, Reading, Berkshire, RG2 0TD	Telephone: 0844 844 9952 Fax: 0844 844 9951 Email: customerservices@landmarkinfo.co.uk Website: www.landmarkinfo.co.uk

Please note that the Environment Agency / Natural Resources Wales / SEPA have a charging policy in place for enquiries.

445000 445500 446000 446500 447000 447500 448000 448500 449000



© Crown Copyright. All Rights Reserved. License Number 100022432.



Groundwater Vulnerability

General

- ◇ Specified Site
- Specified Buffer(s)
- X Bearing Reference Point
- Slice
- Map ID

Agency and Hydrological

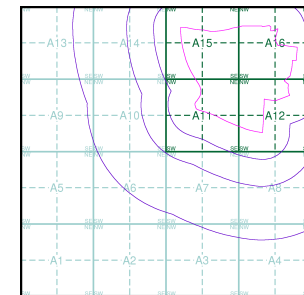
Bedrock Aquifers

- High Vulnerability, Principal Aquifer
- High Vulnerability, Secondary Aquifer
- Medium Vulnerability, Principal Aquifer
- Medium Vulnerability, Secondary Aquifer
- Low Vulnerability, Principal Aquifer
- Low Vulnerability, Secondary Aquifer
- Unproductive Aquifer
- Soluble Rock

Superficial Aquifers

- High Vulnerability, Principal Aquifer
- High Vulnerability, Secondary Aquifer
- Medium Vulnerability, Principal Aquifer
- Medium Vulnerability, Secondary Aquifer
- Low Vulnerability, Principal Aquifer
- Low Vulnerability, Secondary Aquifer

Site Sensitivity Context Map - Slice A



Order Details

Order Number: 293743707_1_1
 Customer Ref: 21-2141.02
 National Grid Reference: 447380, 241830
 Slice: A
 Site Area (Ha): 73.45
 Search Buffer (m): 1000

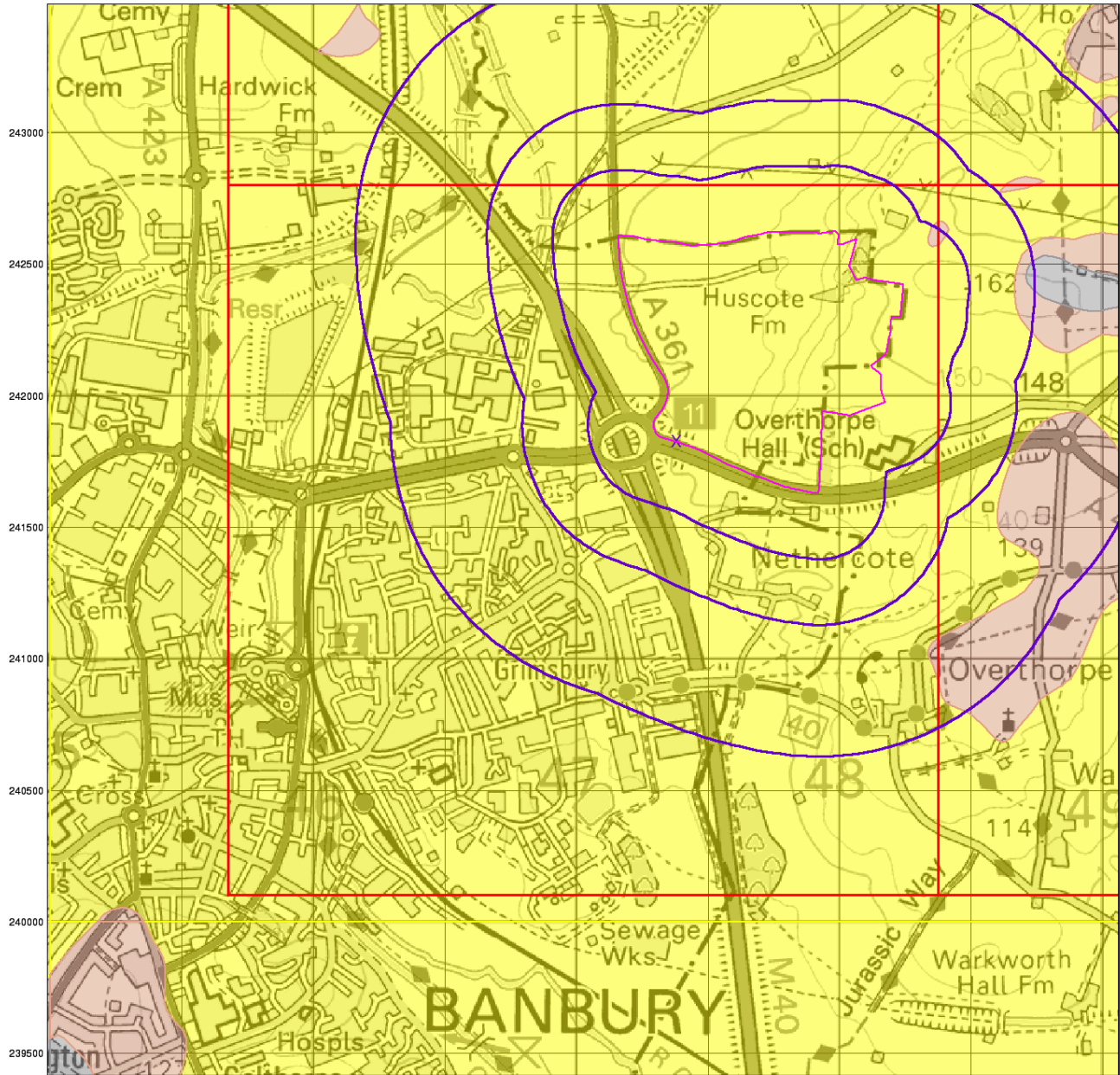
Site Details

Land off Junction 11 of M40, BANBURY, OX16 3AD



Tel: 0844 844 9952
 Fax: 0844 844 9951
 Web: www.envirocheck.co.uk

445000 445500 446000 446500 447000 447500 448000 448500 449000



© Crown Copyright. All Rights Reserved. License Number 100022432.

0 1 km



Bedrock Aquifer Designation

General

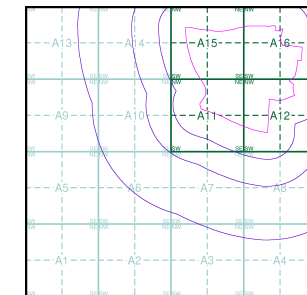
- Specified Site
- Specified Buffer(s)
- Bearing Reference Point
- Slice
- Map ID

Agency and Hydrological

Geological Classes

- Principal Aquifer
- Secondary A Aquifer
- Secondary B Aquifer
- Secondary Undifferentiated
- Unproductive Strata
- Unknown
- Unknown (Lakes and Landslip)

Site Sensitivity Context Map - Slice A



Order Details

Order Number: 293743707_1_1
 Customer Ref: 21-2141.02
 National Grid Reference: 447380, 241830
 Slice: A
 Site Area (Ha): 73.45
 Search Buffer (m): 1000

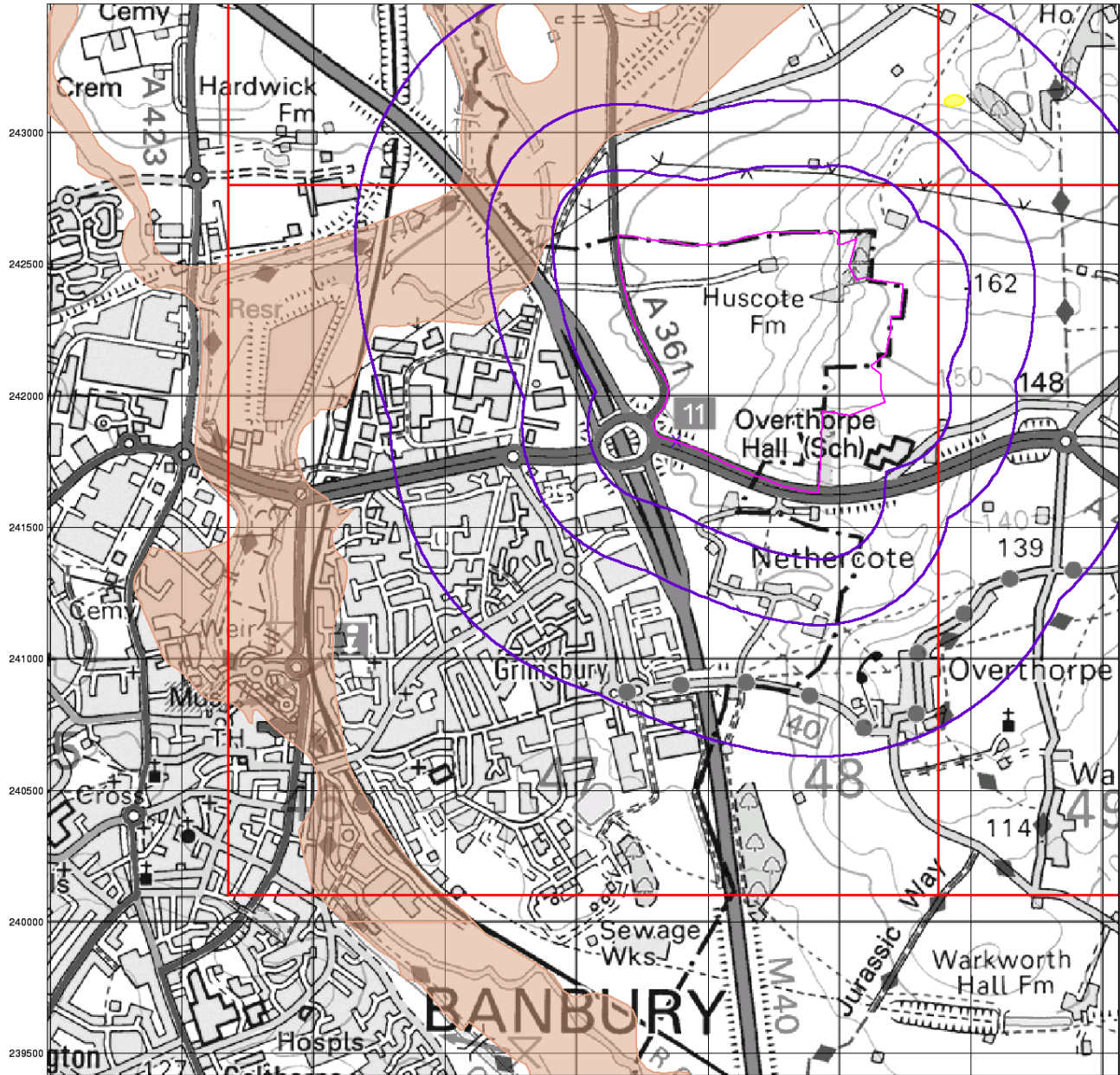
Site Details

Land off Junction 11 of M40, BANBURY, OX16 3AD



Tel: 0844 844 9952
 Fax: 0844 844 9951
 Web: www.envirocheck.co.uk

445000 445500 446000 446500 447000 447500 448000 448500 449000



© Crown Copyright. All Rights Reserved. License Number 100022432.



Superficial Aquifer Designation

General

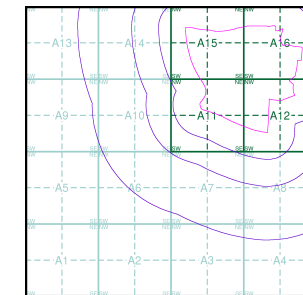
- Specified Site
- Specified Buffer(s)
- Bearing Reference Point
- Slice
- Map ID

Agency and Hydrological

Geological Classes

- Principal Aquifer
- Secondary A Aquifer
- Secondary B Aquifer
- Secondary Undifferentiated
- Unproductive Strata
- Unknown
- Unknown (Lakes and Landslip)

Site Sensitivity Context Map - Slice A



Order Details

Order Number: 293743707_1_1
 Customer Ref: 21-2141.02
 National Grid Reference: 447380, 241830
 Slice: A
 Site Area (Ha): 73.45
 Search Buffer (m): 1000

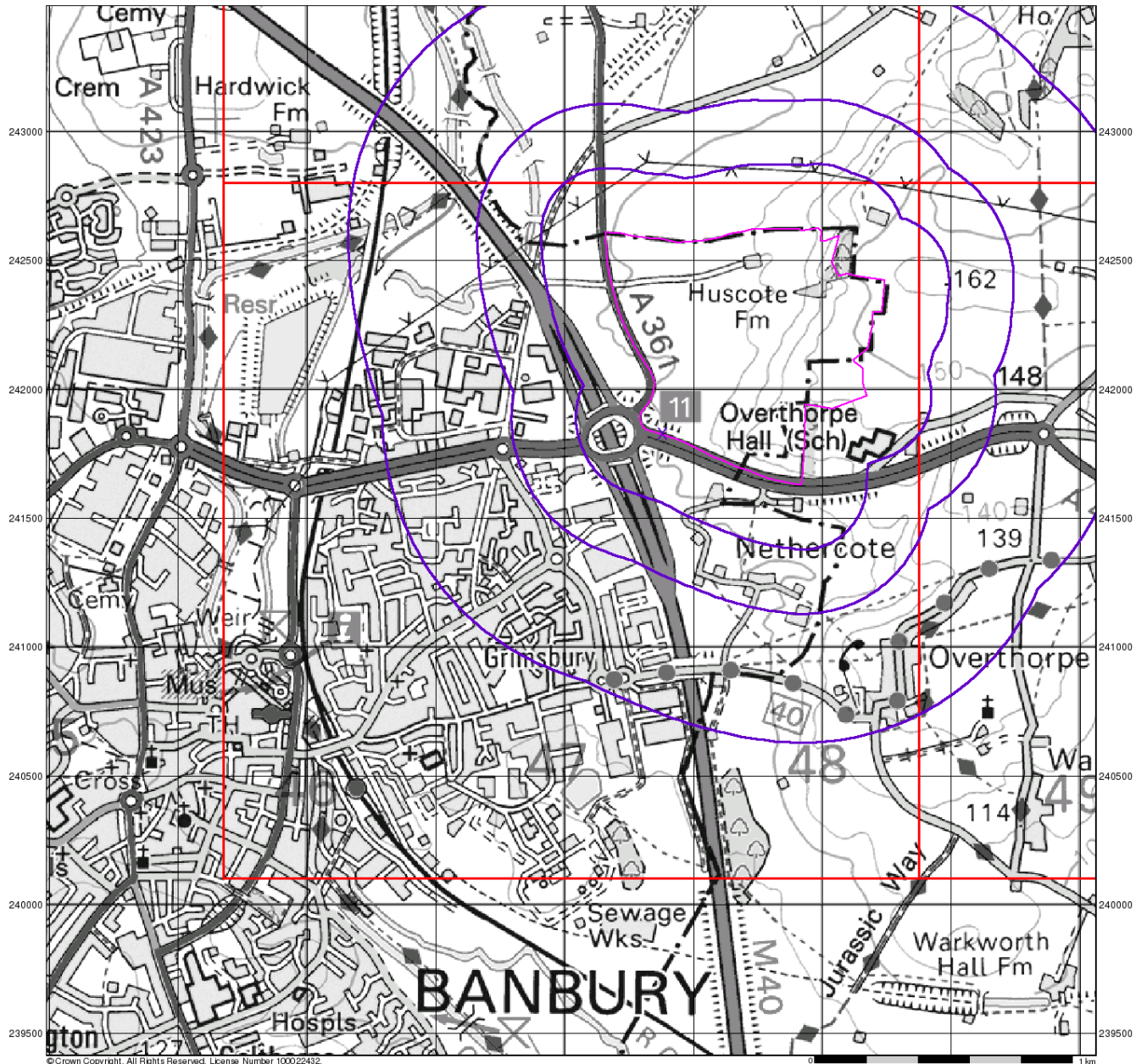
Site Details

Land off Junction 11 of M40, BANBURY, OX16 3AD



Tel: 0844 844 9952
 Fax: 0844 844 9951
 Web: www.envirocheck.co.uk

445000 445500 446000 446500 447000 447500 448000 448500 449000



© Crown Copyright. All Rights Reserved. License Number 100022432



Source Protection Zones

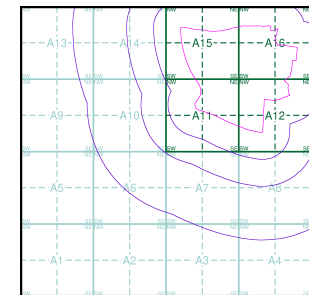
General

- Specified Site
- Specified Buffer(s)
- Bearing Reference Point
- Slice
- Map ID

Agency and Hydrological

- Inner zone (Zone 1)
- Inner zone - subsurface activity only (Zone 1c)
- Outer zone (Zone 2)
- Outer zone - subsurface activity only (Zone 2c)
- Total catchment (Zone 3)
- Total catchment - subsurface activity only (Zone 3c)
- Special interest (Zone 4)

Site Sensitivity Context Map - Slice A



Order Details

Order Number: 293743707_1_1
 Customer Ref: 21-2141.02
 National Grid Reference: 447380, 241830
 Slice: A
 Site Area (Ha): 73.45
 Search Buffer (m): 1000

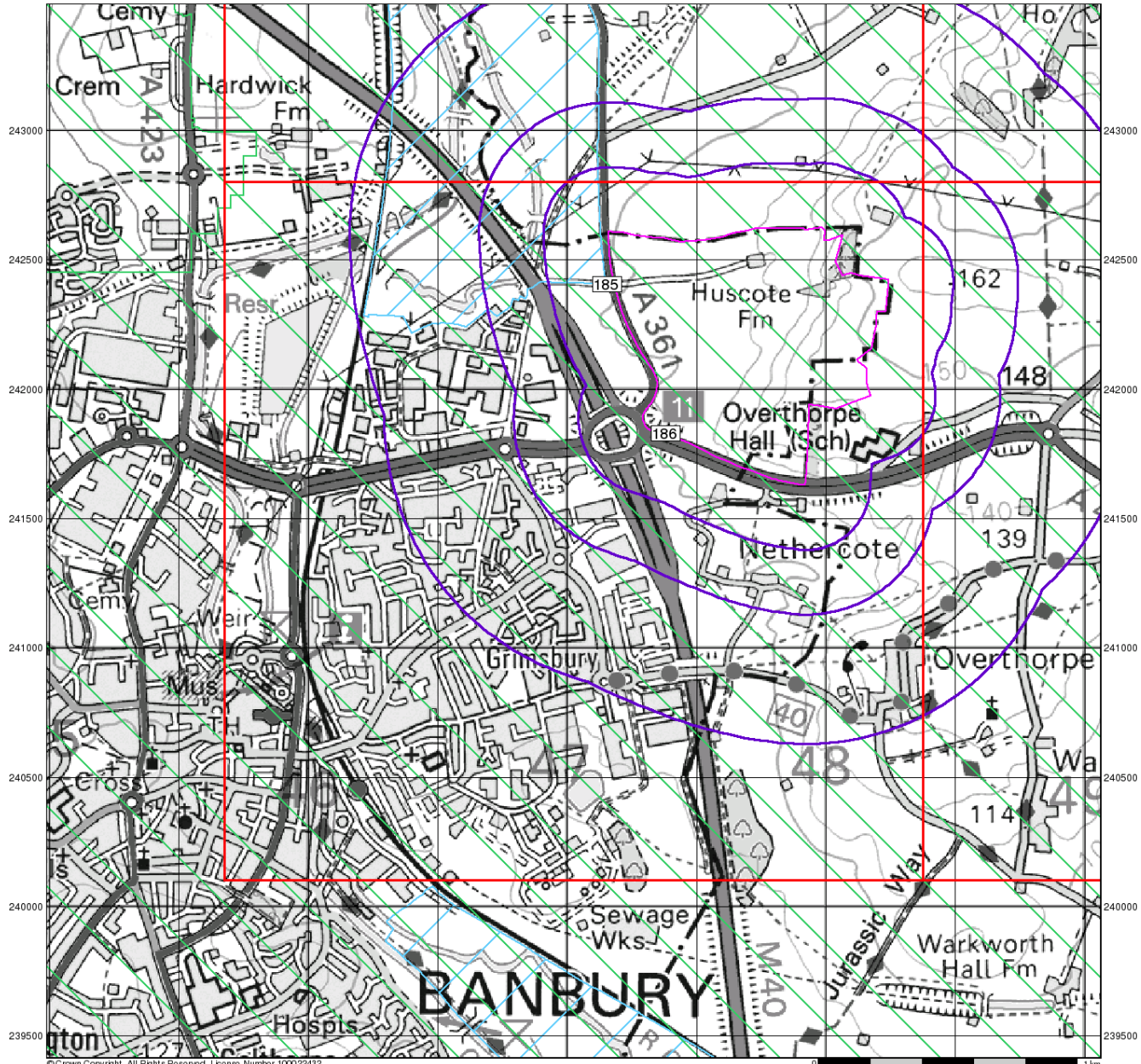
Site Details

Land off Junction 11 of M40, BANBURY, OX16 3AD



Tel: 0844 844 9952
 Fax: 0844 844 9951
 Web: www.envirocheck.co.uk

445000 445500 446000 446500 447000 447500 448000 448500 449000



© Crown Copyright. All Rights Reserved. License Number 100022432.



Sensitive Land Uses

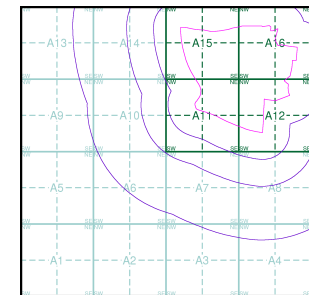
General

- Specified Site
- Specified Buffer(s)
- Bearing Reference Point
- Slice
- Map ID

Sensitive Land Uses

- Ancient Woodland
- Area of Adopted Green Belt
- Area of Unadopted Green Belt
- Area of Outstanding Natural Beauty
- Environmentally Sensitive Area
- Forest Park
- Local Nature Reserve
- Marine Nature Reserve
- National Nature Reserve
- National Park
- Nitrate Sensitive Area
- Nitrate Vulnerable Zone
- Ramsar Site
- Site of Special Scientific Interest
- Special Area of Conservation
- Special Protection Area
- World Heritage Sites

Site Sensitivity Context Map - Slice A



Order Details

Order Number: 293743707_1_1
 Customer Ref: 21-2141.02
 National Grid Reference: 447380, 241830
 Slice: A
 Site Area (Ha): 73.45
 Search Buffer (m): 1000

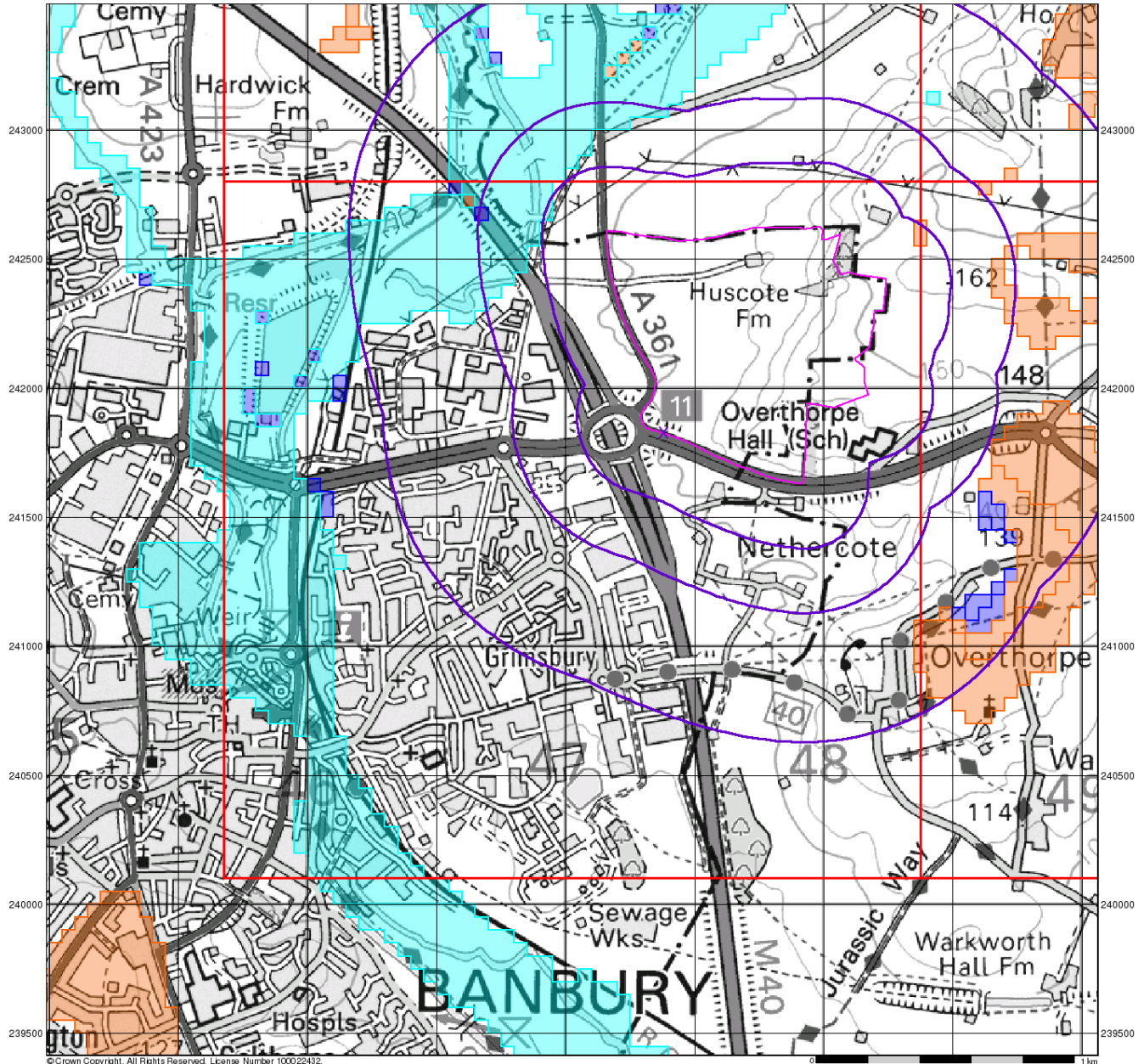
Site Details

Land off Junction 11 of M40, BANBURY, OX16 3AD



Tel: 0844 844 9952
 Fax: 0844 844 9951
 Web: www.envirocheck.co.uk

445000 445500 446000 446500 447000 447500 448000 448500 449000



© Crown Copyright. All Rights Reserved. License Number 100022432.



BGS Flood GFS Data

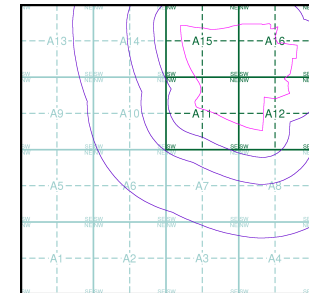
General

- Specified Site
- Specified Buffer(s)
- Bearing Reference Point
- Slice

Agency and Hydrological (Flood)

- Limited Potential for Groundwater Flooding to Occur
- Potential for Groundwater Flooding of Property Situated Below Ground Level
- Potential for Groundwater Flooding to Occur at Surface

Site Sensitivity Context Map - Slice A



Order Details

Order Number: 293743707_1_1
 Customer Ref: 21-2141.02
 National Grid Reference: 447380, 241830
 Slice: A
 Site Area (Ha): 73.45
 Search Buffer (m): 1000

Site Details

Land off Junction 11 of M40, BANBURY, OX16 3AD



Tel: 0844 844 9952
 Fax: 0844 844 9951
 Web: www.envirocheck.co.uk