

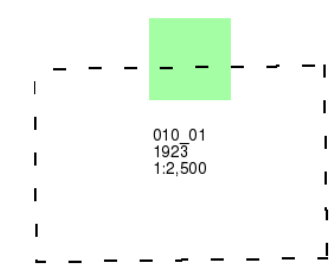
Oxfordshire

Published 1923

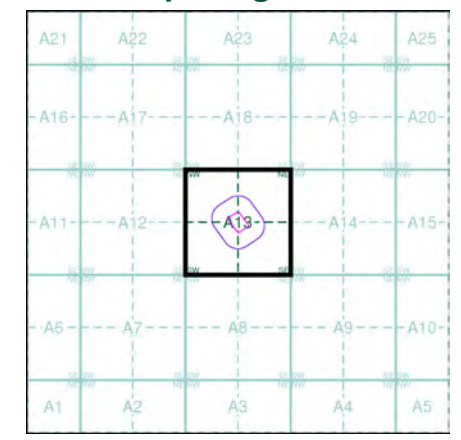
Source map scale - 1:2,500

The historical maps shown were reproduced from maps predominantly held at the scale adopted for England, Wales and Scotland in the 1840's. In 1854 the 1:2,500 scale was adopted for mapping urban areas and by 1896 it covered the whole of what were considered to be the cultivated parts of Great Britain. The published date given below is often some years later than the surveyed date. Before 1938, all OS maps were based on the Cassini Projection, with independent surveys of a single county or group of counties, giving rise to significant inaccuracies in outlying areas.

Map Name(s) and Date(s)



Historical Map - Segment A13



Order Details

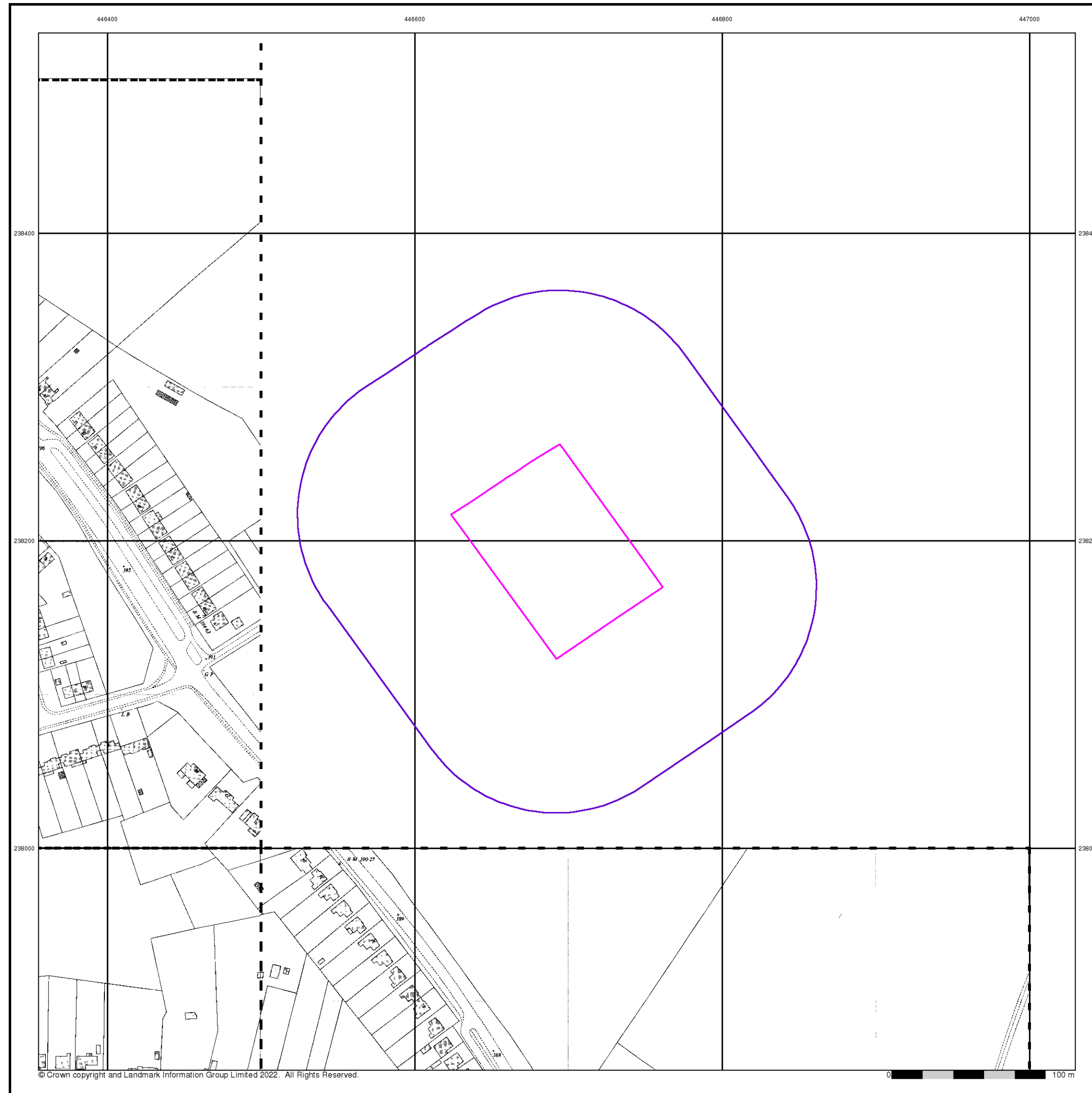
Order Number: 299418384\_1\_1  
 Customer Ref: 24934  
 National Grid Reference: 446690, 238190  
 Slice: A  
 Site Area (Ha): 0.98  
 Search Buffer (m): 100

Site Details

Longford Park Road, Bodicote, Banbury



Tel: 0844 844 9952  
 Fax: 0844 844 9951  
 Web: www.envirocheck.co.uk



**Ordnance Survey Plan**

**Published 1967**

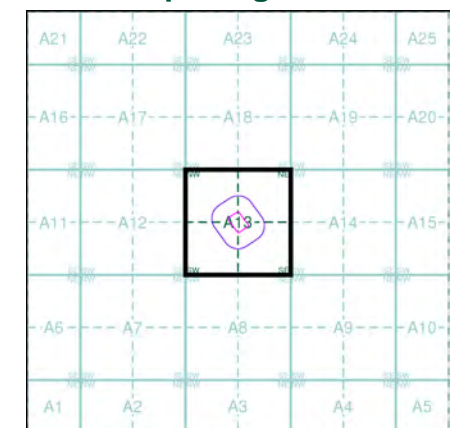
**Source map scale - 1:1,250**

The historical maps shown were reproduced from maps predominantly held at the scale adopted for England, Wales and Scotland in the 1840's. In 1854 the 1:2,500 scale was adopted for mapping urban areas and by 1896 it covered the whole of what were considered to be the cultivated parts of Great Britain. The published date given below is often some years later than the surveyed date. Before 1938, all OS maps were based on the Cassini Projection, with independent surveys of a single county or group of counties, giving rise to significant inaccuracies in outlying areas.

**Map Name(s) and Date(s)**

jP4638NW  
 967  
 1:1,250  
 jP4638SW  
 967  
 1:1,250  
 jP4637NWSP4637NE  
 967 1967  
 1:1,250 1:1,250

**Historical Map - Segment A13**



**Order Details**

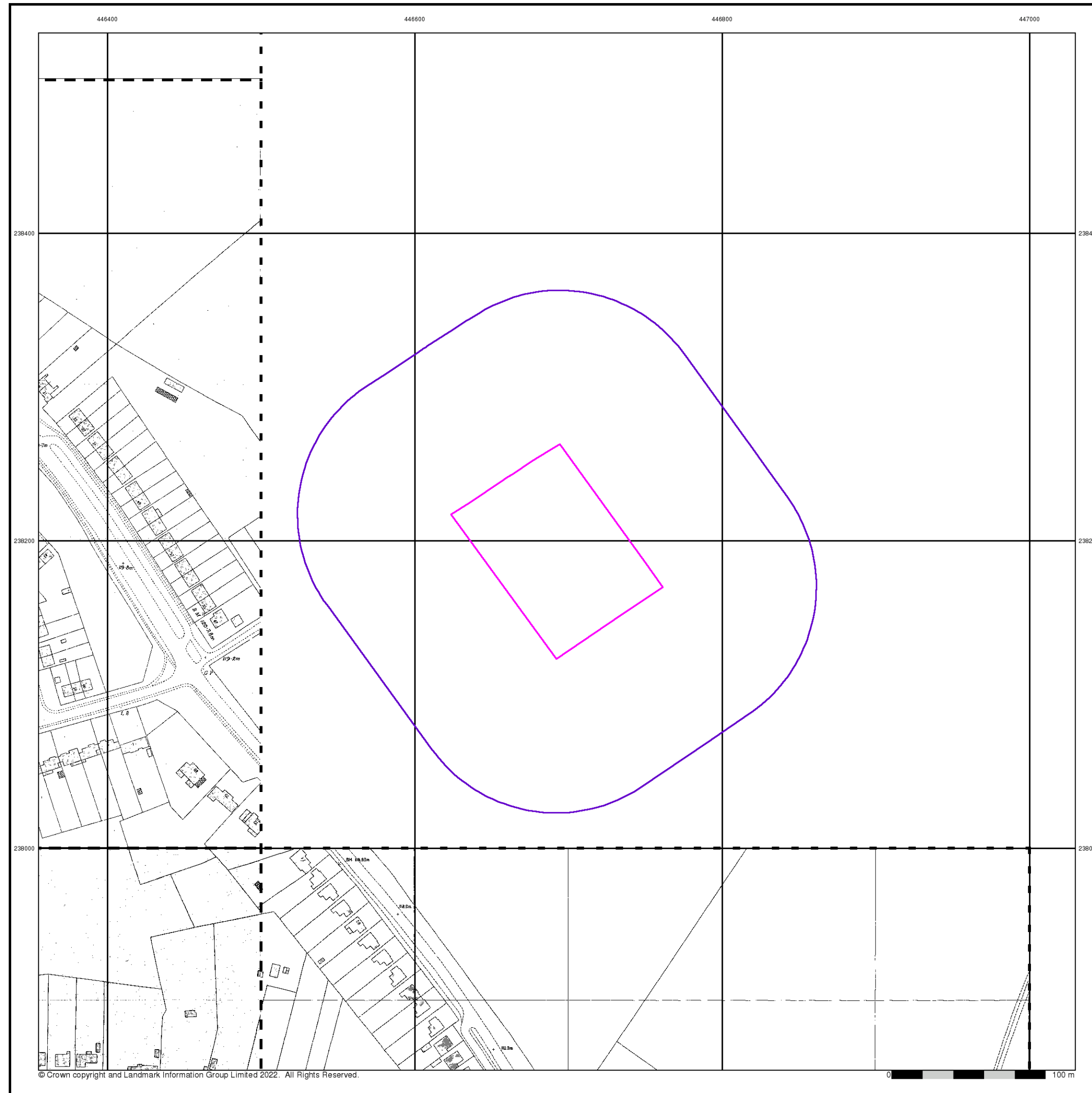
Order Number: 299418384\_1\_1  
 Customer Ref: 24934  
 National Grid Reference: 446690, 238190  
 Slice: A  
 Site Area (Ha): 0.98  
 Search Buffer (m): 100

**Site Details**

Longford Park Road, Bodicote, Banbury



Tel: 0844 844 9952  
 Fax: 0844 844 9951  
 Web: www.envirocheck.co.uk



**Additional SIMs**

**Published 1967 - 1990**

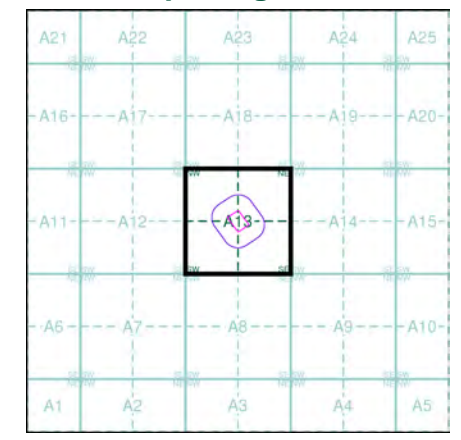
**Source map scale - 1:1,250**

The SIM cards (Ordnance Survey's 'Survey of Information on Microfilm') are further, minor editions of mapping which were produced and published in between the main editions as an area was updated. They date from 1947 to 1994, and contain detailed information on buildings, roads and land-use. These maps were produced at both 1:2,500 and 1:1,250 scales.

**Map Name(s) and Date(s)**

IP4638NW	990	1:1,250
IP4638SW	978	1:1,250
IP4637NW	967	1:1,250
IP4637NE	967	1:1,250

**Historical Map - Segment A13**



**Order Details**

Order Number: 299418384\_1\_1  
 Customer Ref: 24934  
 National Grid Reference: 446690, 238190  
 Slice: A  
 Site Area (Ha): 0.98  
 Search Buffer (m): 100

**Site Details**

Longford Park Road, Bodicote, Banbury



Tel: 0844 844 9952  
 Fax: 0844 844 9951  
 Web: www.envirocheck.co.uk



### Ordnance Survey Plan

Published 1973

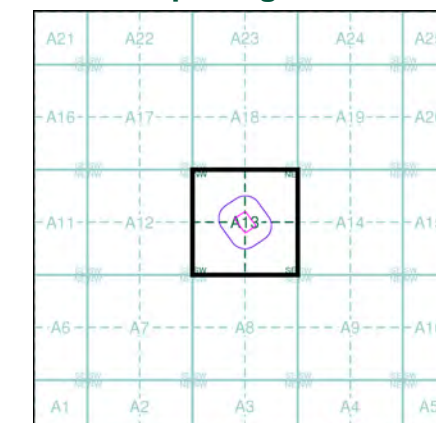
Source map scale - 1:2,500

The historical maps shown were reproduced from maps predominantly held at the scale adopted for England, Wales and Scotland in the 1840's. In 1854 the 1:2,500 scale was adopted for mapping urban areas and by 1896 it covered the whole of what were considered to be the cultivated parts of Great Britain. The published date given below is often some years later than the surveyed date. Before 1938, all OS maps were based on the Cassini Projection, with independent surveys of a single county or group of counties, giving rise to significant inaccuracies in outlying areas.

### Map Name(s) and Date(s)

SP4638 1973 12,500	SP4738 1973 12,500
SP4637 1973 12,500	SP4737 1973 12,500

### Historical Map - Segment A13



### Order Details

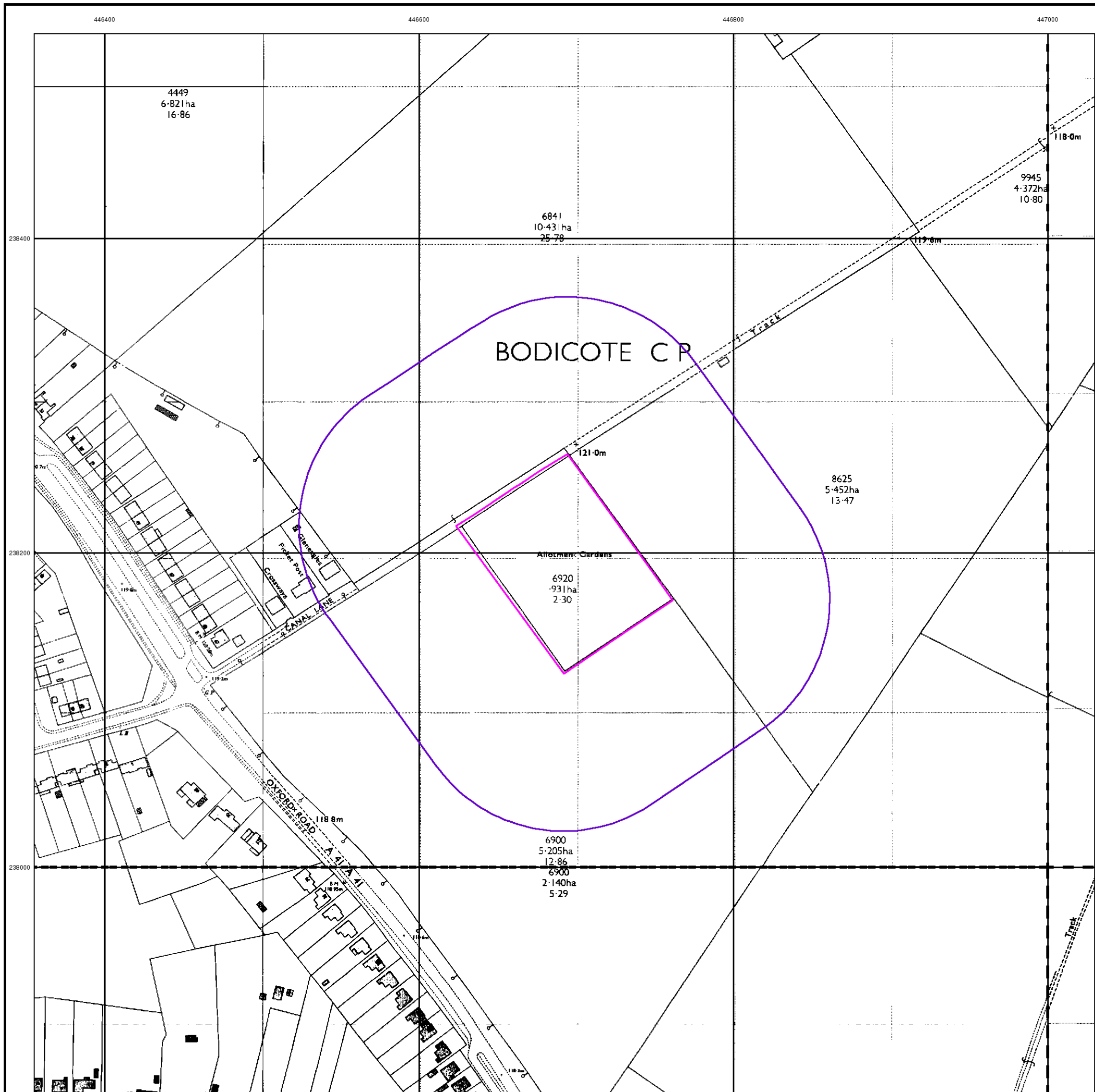
Order Number: 299418384\_1\_1  
 Customer Ref: 24934  
 National Grid Reference: 446690, 238190  
 Slice: A  
 Site Area (Ha): 0.98  
 Search Buffer (m): 100

### Site Details

Longford Park Road, Bodicote, Banbury



Tel: 0844 844 9952  
 Fax: 0844 844 9951  
 Web: www.envirocheck.co.uk



446400

446600

446800

447000

238400

238400

238200

238200

238000

238000



### Supply of Unpublished Survey Information

Published 1976

Source map scale - 1:1,250

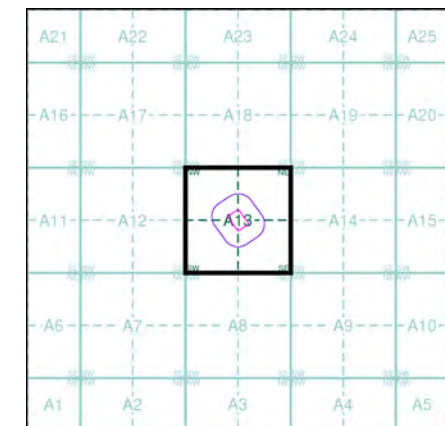
SUSI maps (Supply of Unpublished Survey Information) were produced between 1972 and 1977, mainly for internal use at Ordnance Survey. These were more of a 'work-in-progress' plan as they showed updates of individual areas on a map. These maps were unpublished, and they do not represent a single moment in time. They were produced at both 1:2,500 and 1:1,250 scales.

### Map Name(s) and Date(s)

SP4638NW	SP4638NE
1976	1976
1:1,250	1:1,250



### Historical Map - Segment A13



### Order Details

Order Number: 299418384\_1\_1  
 Customer Ref: 24934  
 National Grid Reference: 446690, 238190  
 Slice: A  
 Site Area (Ha): 0.98  
 Search Buffer (m): 100

### Site Details

Longford Park Road, Bodicote, Banbury



Tel: 0844 844 9952  
 Fax: 0844 844 9951  
 Web: www.envirocheck.co.uk



### Ordnance Survey Plan

Published 1978 - 1984

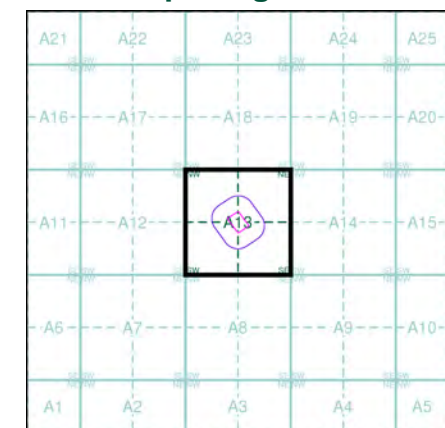
Source map scale - 1:1,250

The historical maps shown were reproduced from maps predominantly held at the scale adopted for England, Wales and Scotland in the 1840's. In 1854 the 1:2,500 scale was adopted for mapping urban areas and by 1896 it covered the whole of what were considered to be the cultivated parts of Great Britain. The published date given below is often some years later than the surveyed date. Before 1938, all OS maps were based on the Cassini Projection, with independent surveys of a single county or group of counties, giving rise to significant inaccuracies in outlying areas.

### Map Name(s) and Date(s)

P4638NW  
978  
1:1,250  
P4637NW  
984  
1:1,250

### Historical Map - Segment A13



### Order Details

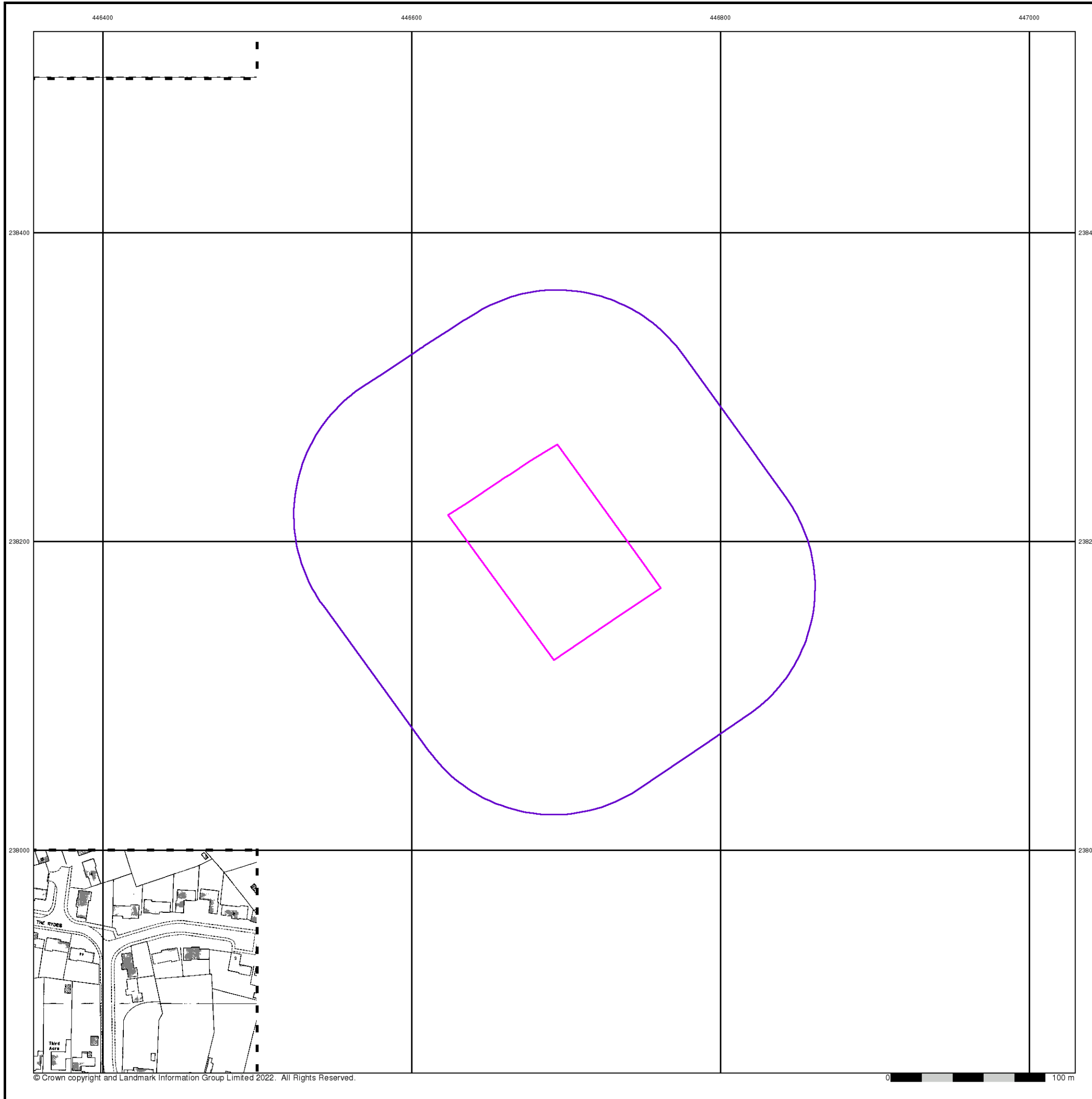
Order Number: 299418384\_1\_1  
Customer Ref: 24934  
National Grid Reference: 446690, 238190  
Slice: A  
Site Area (Ha): 0.98  
Search Buffer (m): 100

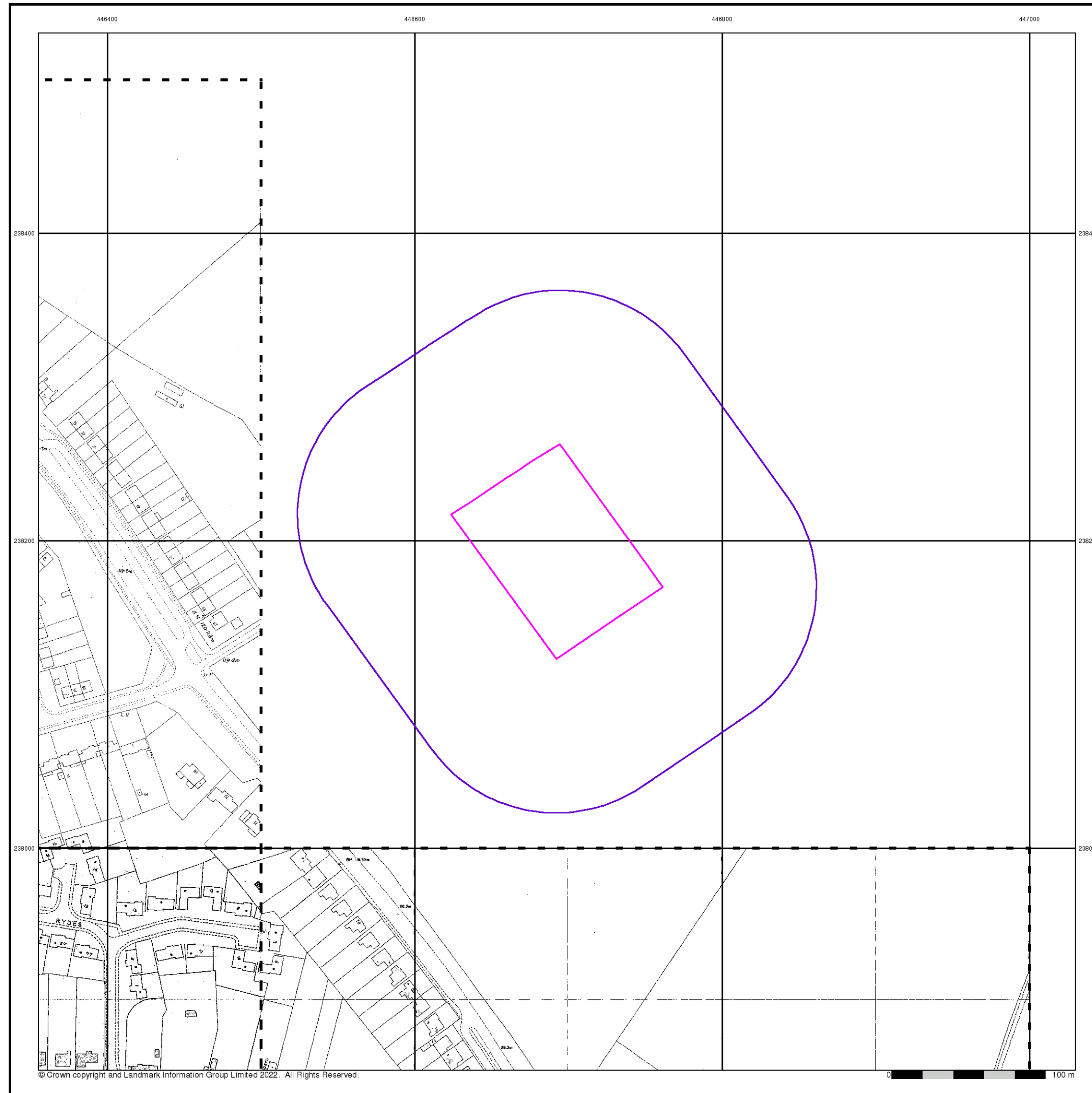
### Site Details

Longford Park Road, Bodicote, Banbury



Tel: 0844 844 9952  
Fax: 0844 844 9951  
Web: www.envirocheck.co.uk





**Additional SIMs**

**Published 1982 - 1989**

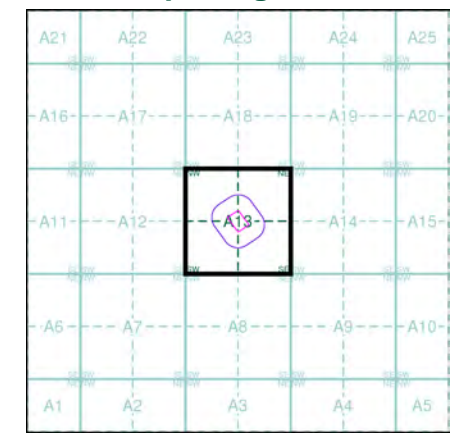
**Source map scale - 1:1,250**

The SIM cards (Ordnance Survey's 'Survey of Information on Microfilm') are further, minor editions of mapping which were produced and published in between the main editions as an area was updated. They date from 1947 to 1994, and contain detailed information on buildings, roads and land-use. These maps were produced at both 1:2,500 and 1:1,250 scales.

**Map Name(s) and Date(s)**

SP4638SW	1987	1:1,250	
SP4637NW	1982	1:1,250	
SP4637NE	1989	1:1,250	

**Historical Map - Segment A13**



**Order Details**

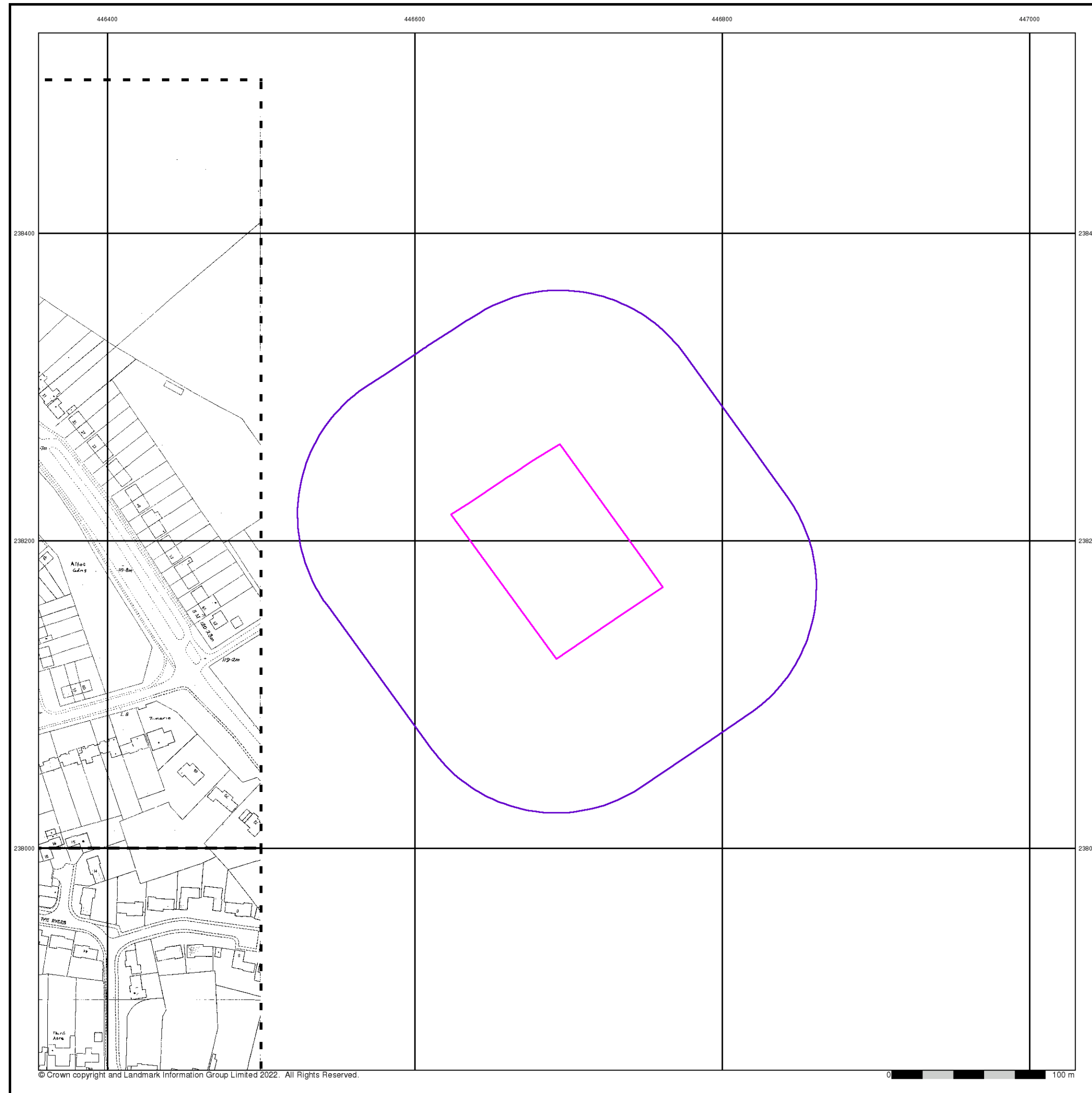
Order Number: 299418384\_1\_1  
 Customer Ref: 24934  
 National Grid Reference: 446690, 238190  
 Slice: A  
 Site Area (Ha): 0.98  
 Search Buffer (m): 100

**Site Details**

Longford Park Road, Bodicote, Banbury



Tel: 0844 844 9952  
 Fax: 0844 844 9951  
 Web: www.envirocheck.co.uk



**Additional SIMs**

**Published 1984 - 1990**

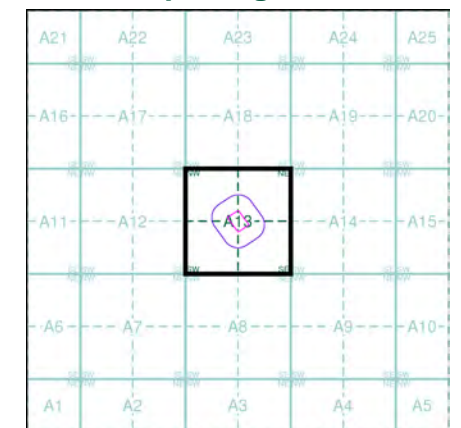
**Source map scale - 1:1,250**

The SIM cards (Ordnance Survey's 'Survey of Information on Microfilm') are further, minor editions of mapping which were produced and published in between the main editions as an area was updated. They date from 1947 to 1994, and contain detailed information on buildings, roads and land-use. These maps were produced at both 1:2,500 and 1:1,250 scales.

**Map Name(s) and Date(s)**

SP4638SW	1990	1:1,250
SP4637NW	1984	1:1,250

**Historical Map - Segment A13**



**Order Details**

Order Number: 299418384\_1\_1  
 Customer Ref: 24934  
 National Grid Reference: 446690, 238190  
 Slice: A  
 Site Area (Ha): 0.98  
 Search Buffer (m): 100

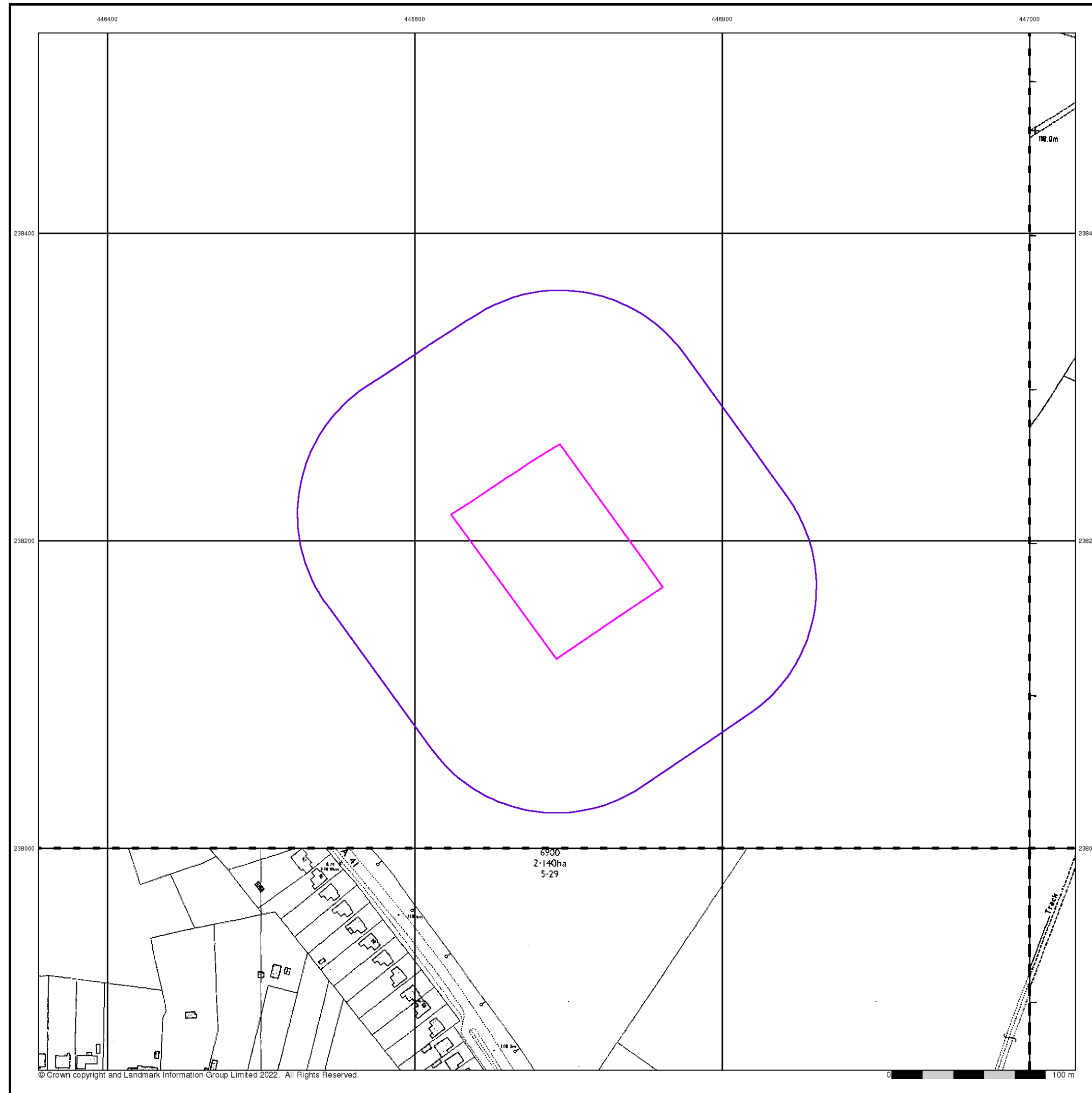
**Site Details**

Longford Park Road, Bodicote, Banbury



Tel: 0844 844 9952  
 Fax: 0844 844 9951  
 Web: www.envirocheck.co.uk





**Additional SIMs**

**Published 1988 - 1992**

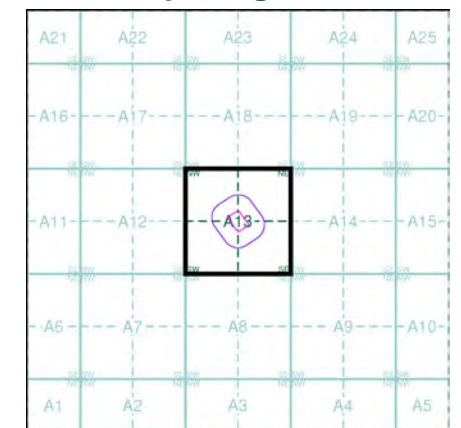
**Source map scale - 1:2,500**

The SIM cards (Ordnance Survey's 'Survey of Information on Microfilm') are further, minor editions of mapping which were produced and published in between the main editions as an area was updated. They date from 1947 to 1994, and contain detailed information on buildings, roads and land-use. These maps were produced at both 1:2,500 and 1:1,250 scales.

**Map Name(s) and Date(s)**

	SP4738 1992 1:2,500
SP4637 1988 1:2,500	SP4737 1992 1:2,500

**Historical Map - Segment A13**



**Order Details**

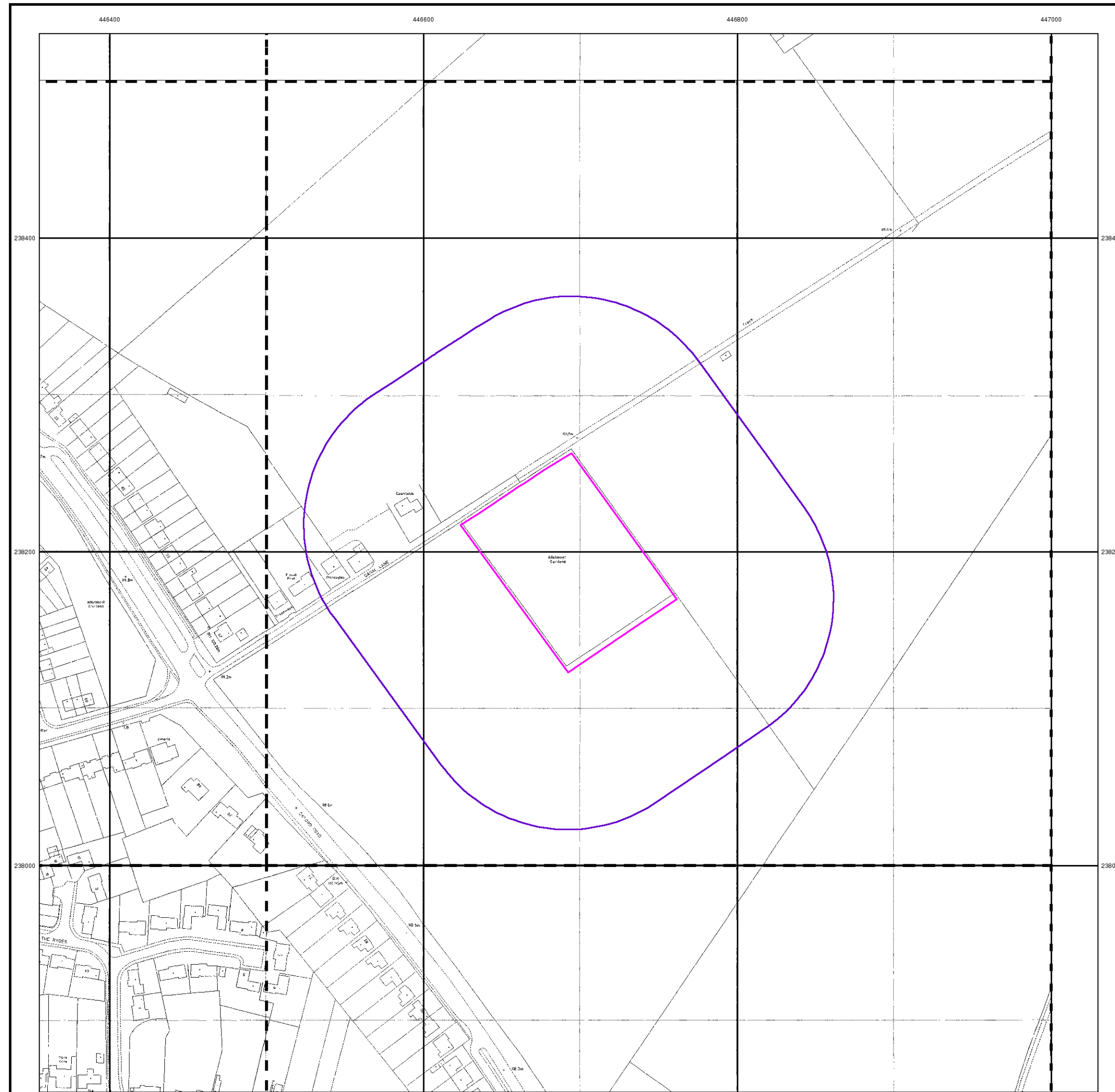
Order Number: 299418384\_1\_1  
 Customer Ref: 24934  
 National Grid Reference: 446690, 238190  
 Slice: A  
 Site Area (Ha): 0.98  
 Search Buffer (m): 100

**Site Details**

Longford Park Road, Bodicote, Banbury



Tel: 0844 844 9952  
 Fax: 0844 844 9951  
 Web: www.envirocheck.co.uk



## Large-Scale National Grid Data

Published 1994

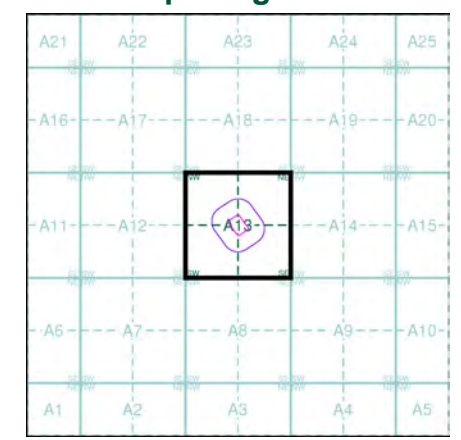
Source map scale - 1:1,250

'Large Scale National Grid Data' superseded SIM cards (Ordnance Survey's 'Survey of Information on Microfilm') in 1992, and continued to be produced until 1999. These maps were the fore-runners of digital mapping and so provide detailed information on houses and roads, but tend to show less topographic features such as vegetation. These maps were produced at both 1:2,500 and 1:1,250 scales.

### Map Name(s) and Date(s)

IP4638NW	IP4638NE
994	994
1:1,250	1:1,250
IP4638SW	IP4638SE
994	994
1:1,250	1:1,250
IP4637NW	IP4637NE
994	994
1:1,250	1:1,250

### Historical Map - Segment A13



### Order Details

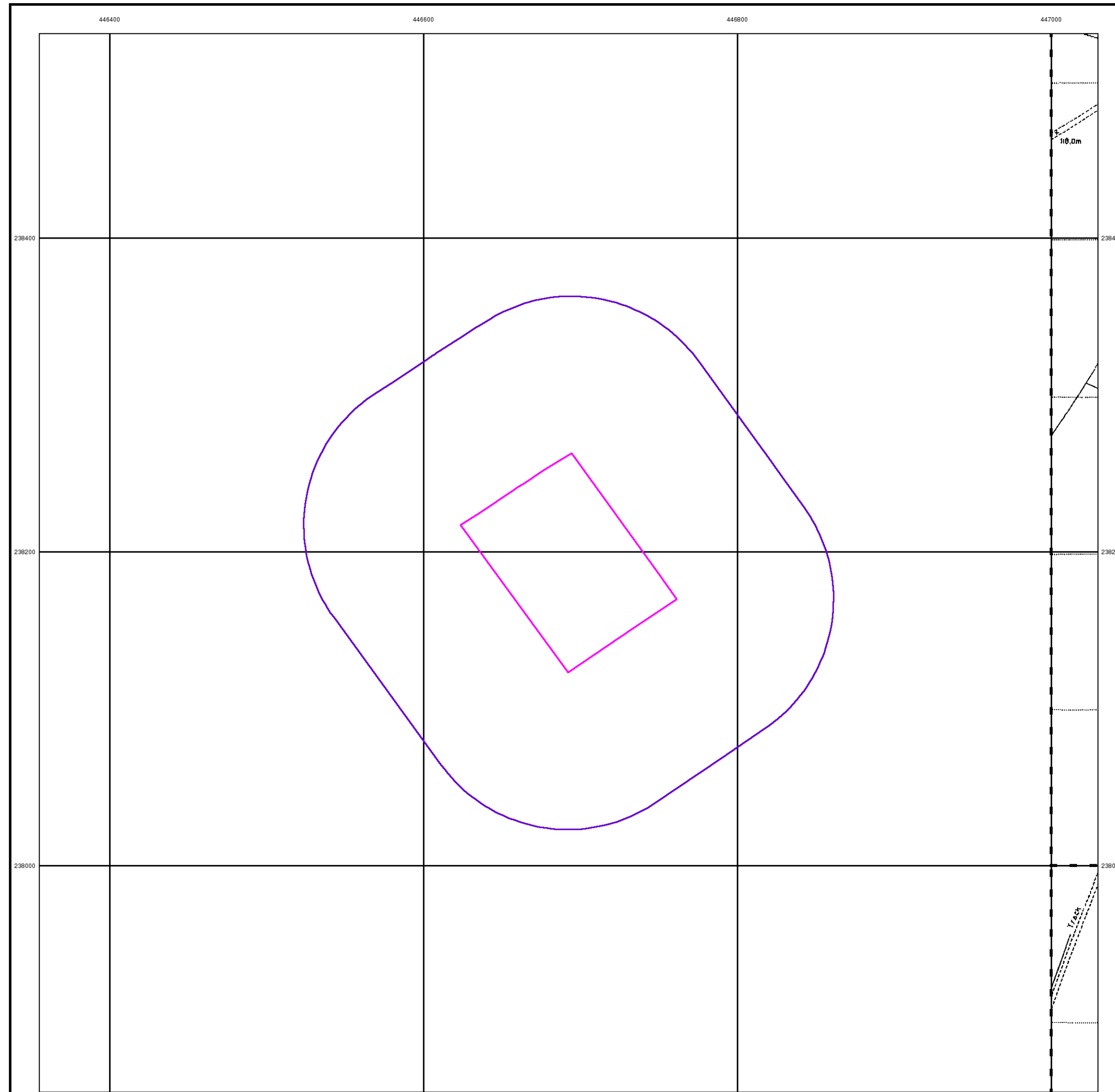
Order Number: 299418384\_1\_1  
 Customer Ref: 24934  
 National Grid Reference: 446690, 238190  
 Slice: A  
 Site Area (Ha): 0.98  
 Search Buffer (m): 100

### Site Details

Longford Park Road, Bodicote, Banbury



Tel: 0844 844 9952  
 Fax: 0844 844 9951  
 Web: www.envirocheck.co.uk



## Large-Scale National Grid Data

Published 1994

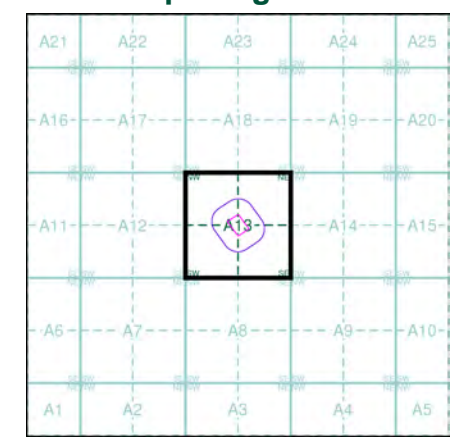
Source map scale - 1:2,500

'Large Scale National Grid Data' superseded SIM cards (Ordnance Survey's 'Survey of Information on Microfilm') in 1992, and continued to be produced until 1999. These maps were the fore-runners of digital mapping and so provide detailed information on houses and roads, but tend to show less topographic features such as vegetation. These maps were produced at both 1:2,500 and 1:1,250 scales.

### Map Name(s) and Date(s)

SP4738	1994	1:2,500
SP4737	1994	1:2,500

### Historical Map - Segment A13



### Order Details

Order Number: 299418384\_1\_1  
 Customer Ref: 24934  
 National Grid Reference: 446690, 238190  
 Slice: A  
 Site Area (Ha): 0.98  
 Search Buffer (m): 100

### Site Details

Longford Park Road, Bodicote, Banbury



Tel: 0844 844 9952  
 Fax: 0844 844 9951  
 Web: www.envirocheck.co.uk



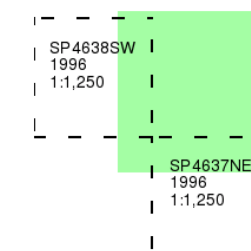
## Large-Scale National Grid Data

Published 1996

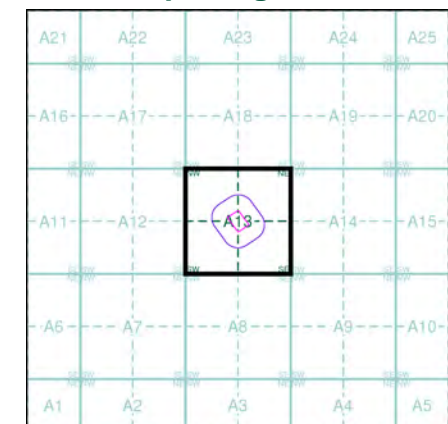
Source map scale - 1:1,250

'Large Scale National Grid Data' superseded SIM cards (Ordnance Survey's 'Survey of Information on Microfilm') in 1992, and continued to be produced until 1999. These maps were the fore-runners of digital mapping and so provide detailed information on houses and roads, but tend to show less topographic features such as vegetation. These maps were produced at both 1:2,500 and 1:1,250 scales.

### Map Name(s) and Date(s)



### Historical Map - Segment A13



### Order Details

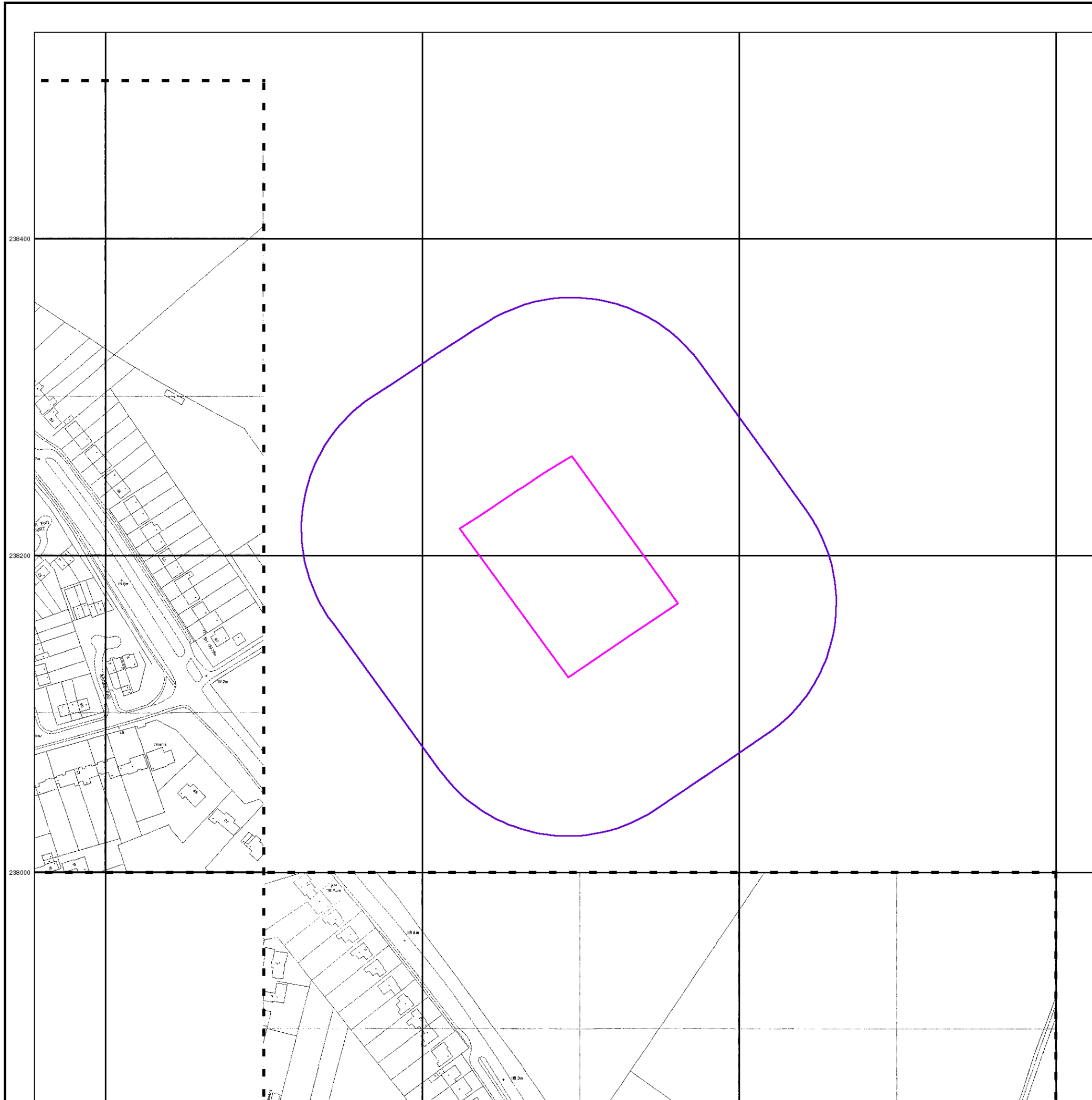
Order Number: 299418384\_1\_1  
Customer Ref: 24934  
National Grid Reference: 446690, 238190  
Slice: A  
Site Area (Ha): 0.98  
Search Buffer (m): 100

### Site Details

Longford Park Road, Bodicote, Banbury



Tel: 0844 844 9952  
Fax: 0844 844 9951  
Web: www.envirocheck.co.uk



446400

446600

446800

447000

238400


238400

238200

238200

238000

238000



© Copyright Getmapping plc

0 100 m

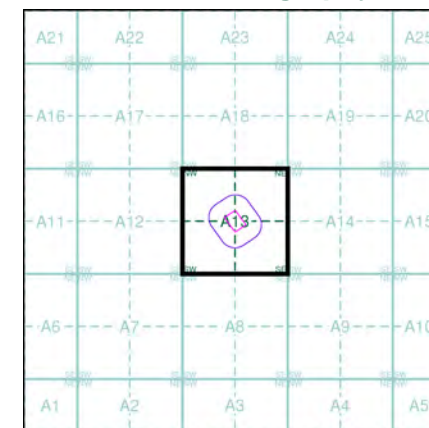


## Historical Aerial Photography

Published 1999

This aerial photography was produced by Getmapping, these vertical aerial photographs provide a seamless, full colour survey of the whole of Great Britain

### Historical Aerial Photography - Segment A13



### Order Details

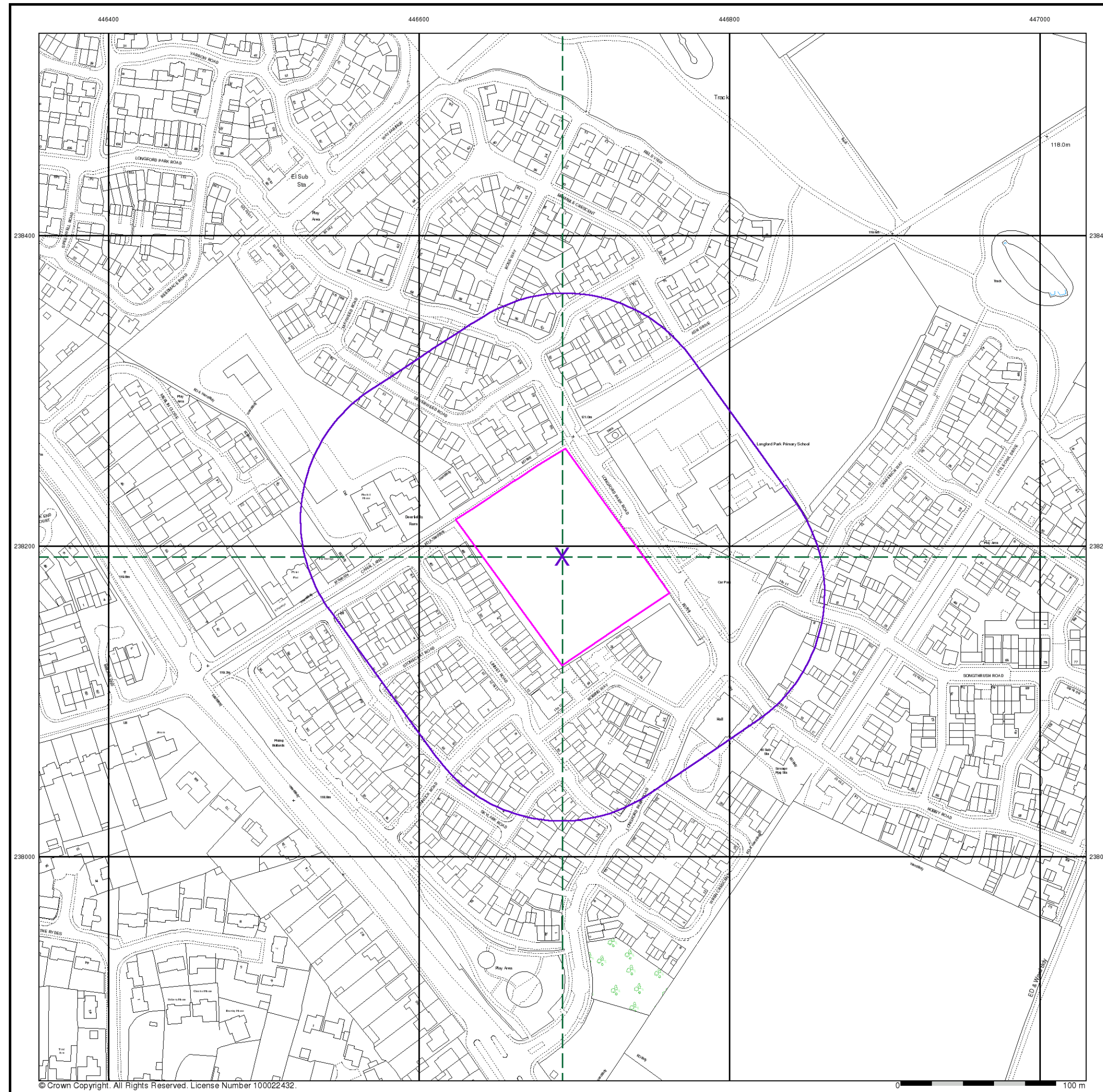
Order Number: 299418384\_1\_1  
 Customer Ref: 24934  
 National Grid Reference: 446690, 238190  
 Slice: A  
 Site Area (Ha): 0.98  
 Search Buffer (m): 100

### Site Details

Longford Park Road, Bodicote, Banbury

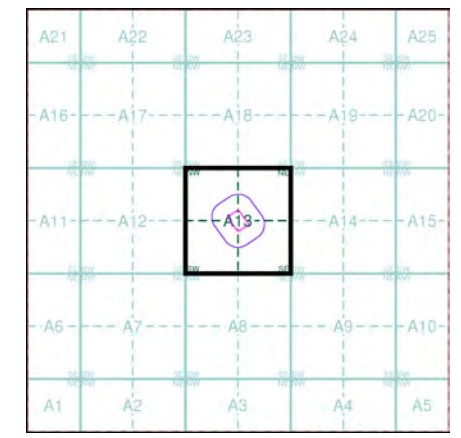


Tel: 0844 844 9952  
 Fax: 0844 844 9951  
 Web: www.envirocheck.co.uk



- General**
- Specified Site
  - Specified Buffer(s)
  - Bearing Reference Point
  - Map ID
  - Several of Type at Location
  - Pylon
  - Overhead Transmission Line
- Agency and Hydrological**
- Contaminated Land Register Entry or Notice (Location)
  - Contaminated Land Register Entry or Notice
  - Discharge Consent
  - Enforcement or Prohibition Notice
  - Integrated Pollution Control
  - Integrated Pollution Prevention Control
  - Local Authority Integrated Pollution Prevention and Control
  - Local Authority Pollution Prevention and Control Enforcement
  - Local Authority Recorded Landfill Site
  - Pollution Incident to Controlled Waters
  - Prosecution Relating to Authorised Processes
  - Prosecution Relating to Controlled Waters
  - Registered Radioactive Substance
  - River Network or Water Feature
  - River Quality Sampling Point
  - Substantiated Pollution Incident Register
  - Water Abstraction
  - Water Industry Act Referral
- Waste**
- BGS Recorded Landfill Site (Location)
  - BGS Recorded Landfill Site
  - EA Historic Landfill (Buffered Point)
  - EA Historic Landfill (Polygon)
  - Integrated Pollution Control Registered Waste Site
  - Licensed Waste Management Facility (Landfill Boundary)
  - Licensed Waste Management Facility (Location)
  - Local Authority Recorded Landfill Site (Location)
  - Local Authority Recorded Landfill Site
  - Potentially Infilled Land (Non-water)
  - Potentially Infilled Land (Non-water)
  - Potentially Infilled Land (Non-water)
  - Potentially Infilled Land (Water)
  - Potentially Infilled Land (Water)
  - Potentially Infilled Land (Water)
  - Registered Landfill Site
  - Registered Landfill Site (Location)
  - Registered Landfill Site (Point Buffered to 100m)
  - Registered Landfill Site (Point Buffered to 250m)
  - Registered Waste Transfer Site (Location)
  - Registered Waste Transfer Site
  - Registered Waste Treatment or Disposal Site (Location)
  - Registered Waste Treatment or Disposal Site
- Hazardous Substances**
- COMAH Site
  - Explosive Site
  - NIHHS Site
  - Planning Hazardous Substance Consent
  - Planning Hazardous Substance Enforcement
- Geological**
- BGS Recorded Mineral Site

**Site Sensitivity Map - Segment A13**



**Order Details**

Order Number: 299418384\_1\_1  
 Customer Ref: 24934  
 National Grid Reference: 446690, 238190  
 Slice: A  
 Site Area (Ha): 0.98  
 Plot Buffer (m): 100

**Site Details**  
 Longford Park Road, Bodicote, Banbury

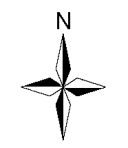
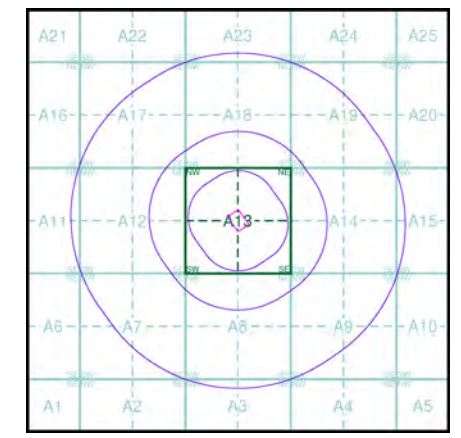
**Landmark**  
 INFORMATION GROUP

Tel: 0844 844 9952  
 Fax: 0844 844 9951  
 Web: www.envirocheck.co.uk



- General**
- Specified Site
  - Specified Buffer(s)
  - Bearing Reference Point
  - Map ID
  - Several of Type at Location
- Agency and Hydrological**
- Contaminated Land Register Entry or Notice (Location)
  - Discharge Consent
  - Enforcement or Prohibition Notice
  - Integrated Pollution Control
  - Local Authority Integrated Pollution Prevention and Control
  - Local Authority Pollution Prevention and Control Enforcement
  - Pollution Incident to Controlled Waters
  - Prosecution Relating to Authorised Processes
  - Prosecution Relating to Controlled Waters
  - Registered Radioactive Substance
  - River Network or Water Feature
  - River Quality Sampling Point
  - Substantiated Pollution Incident Register
  - Water Abstraction
  - Water Industry Act Referral
- Hazardous Substances**
- COMAH Site
  - Explosive Site
  - NIHHS Site
  - Planning Hazardous Substance Consent
  - Planning Hazardous Substance Enforcement
  - BGS Recorded Mineral Site
- Waste**
- BGS Recorded Landfill Site (Location)
  - BGS Recorded Landfill Site
  - EA Historic Landfill (Buffered Point)
  - EA Historic Landfill (Polygon)
  - Integrated Pollution Control Registered Waste Site
  - Licensed Waste Management Facility (Landfill Boundary)
  - Licensed Waste Management Facility (Location)
  - Local Authority Recorded Landfill Site (Location)
  - Local Authority Recorded Landfill Site
  - Potentially Infilled Land (Non-water)
  - Potentially Infilled Land (Non-water)
  - Potentially Infilled Land (Water)
  - Potentially Infilled Land (Water)
  - Potentially Infilled Land (Water)
  - Registered Landfill Site (Location)
  - Registered Landfill Site (Point Buffered to 100m)
  - Registered Landfill Site (Point Buffered to 250m)
  - Registered Waste Transfer Site (Location)
  - Registered Waste Transfer Site
  - Registered Waste Treatment or Disposal Site (Location)
  - Registered Waste Treatment or Disposal Site

**Site Sensitivity Map - Slice A**



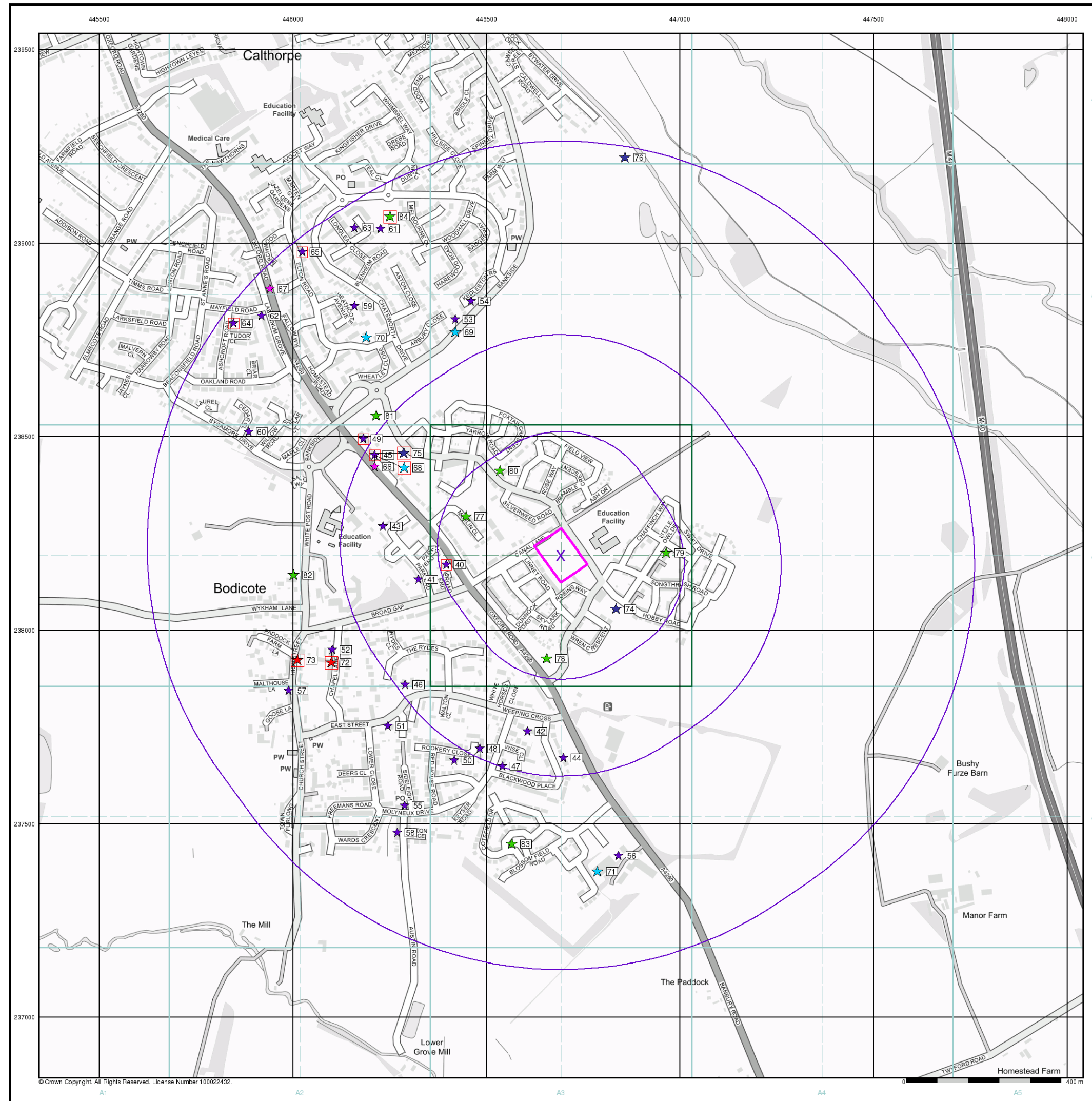
**Order Details**

Order Number: 299418384\_1\_1  
 Customer Ref: 24934  
 National Grid Reference: 446690, 238190  
 Slice: A  
 Site Area (Ha): 0.98  
 Search Buffer (m): 1000

**Site Details**  
 Longford Park Road, Bodicote, Banbury



Tel: 0844 844 9952  
 Fax: 0844 844 9951  
 Web: www.envirocheck.co.uk

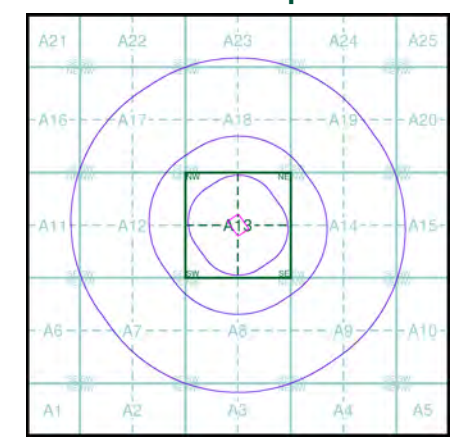


### Industrial Land Use Map

- General**
- Specified Site
  - Specified Buffer(s)
  - Bearing Reference Point
  - Slice
  - Map ID

- Industrial Land Use**
- Contemporary Trade Directory Entry
  - Fuel Station Entry
  - Gas Pipeline
  - Points of Interest - Commercial Services
  - Points of Interest - Education and Health
  - Points of Interest - Manufacturing and Production
  - Points of Interest - Public Infrastructure
  - Points of Interest - Recreational and Environmental
  - Underground Electrical Cables

### Industrial Land Use Map - Slice A



### Order Details

Order Number: 299418384\_1\_1  
 Customer Ref: 24934  
 National Grid Reference: 446690, 238190  
 Slice: A  
 Site Area (Ha): 0.98  
 Search Buffer (m): 1000

### Site Details

Longford Park Road, Bodicote, Banbury



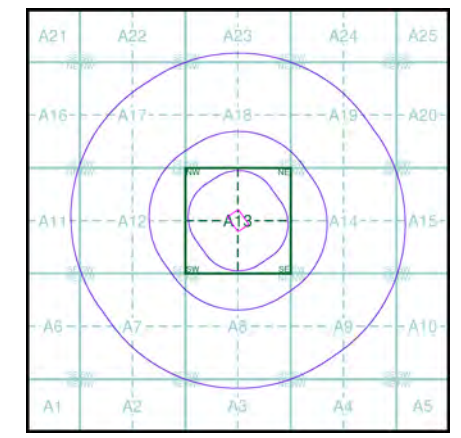
Tel: 0844 844 9952  
 Fax: 0844 844 9951  
 Web: www.envirocheck.co.uk





- General**
- Specified Site
  - Specified Buffer(s)
  - Bearing Reference Point
- Agency and Hydrological (Flood)**
- Extreme Flooding from Rivers or Sea without Defences (Zone 2)
  - Flooding from Rivers or Sea without Defences (Zone 3)
  - Area Benefiting from Flood Defence
  - Flood Water Storage Areas
  - Flood Defence

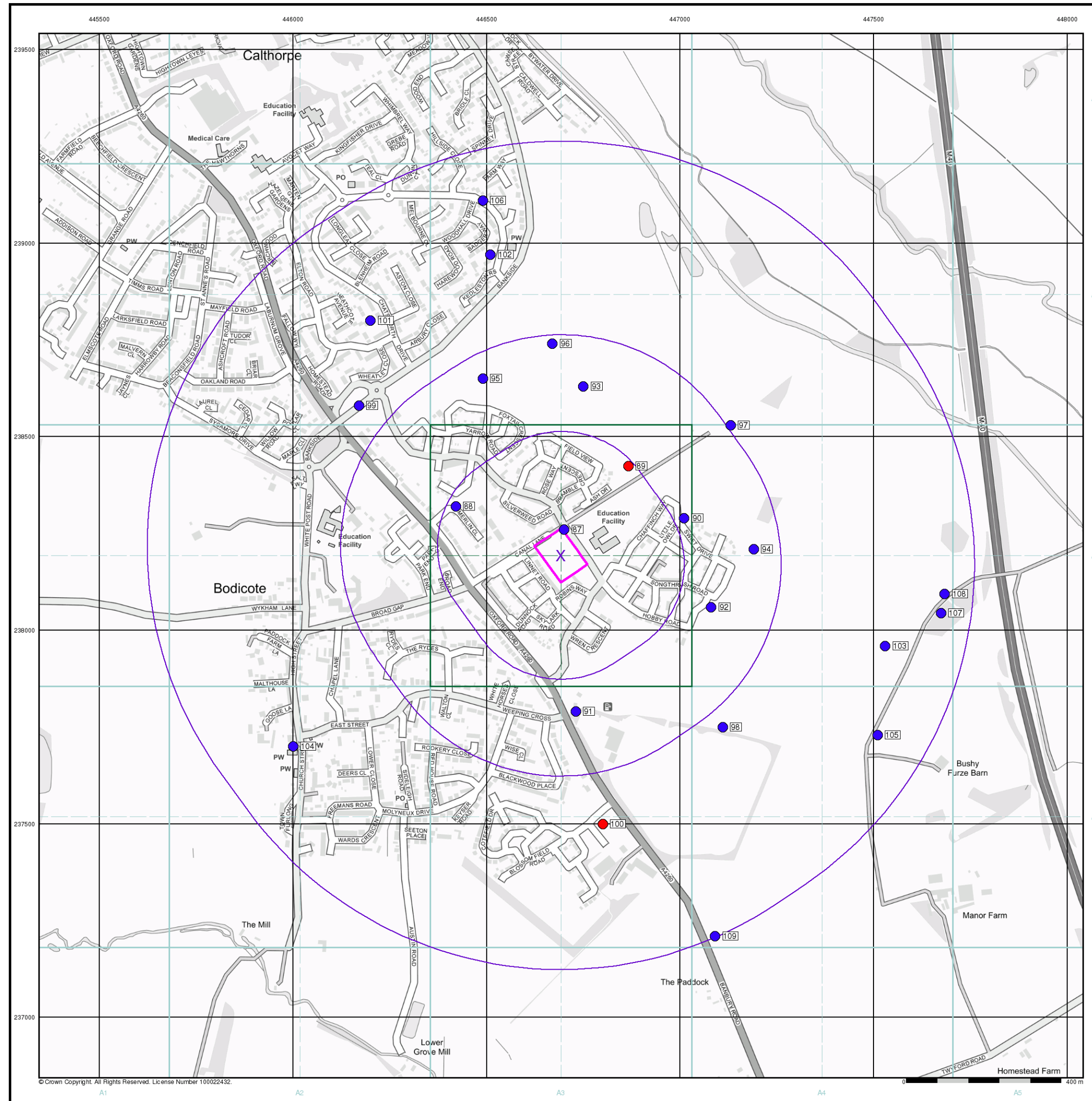
**Flood Map - Slice A**



**Order Details**

Order Number: 299418384\_1\_1  
 Customer Ref: 24934  
 National Grid Reference: 446690, 238190  
 Slice: A  
 Site Area (Ha): 0.98  
 Search Buffer (m): 1000

**Site Details**  
 Longford Park Road, Bodicote, Banbury



**General**

- Specified Site
- Specified Buffer(s)
- Bearing Reference Point
- Map ID
- Several of Type at Location

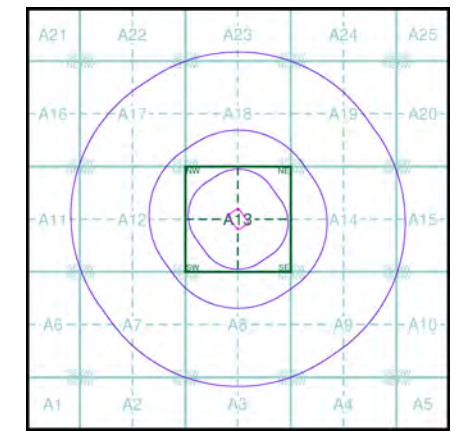
**Agency and Hydrological (Boreholes)**

- BGS Borehole Depth 0 - 10m
- BGS Borehole Depth 10 - 30m
- BGS Borehole Depth 30m +
- Confidential
- Other

For Borehole information please refer to the Borehole .csv file which accompanied this slice.

A copy of the BGS Borehole Ordering Form is available to download from the Support section of [www.envirocheck.co.uk](http://www.envirocheck.co.uk).

**Borehole Map - Slice A**



**Order Details**

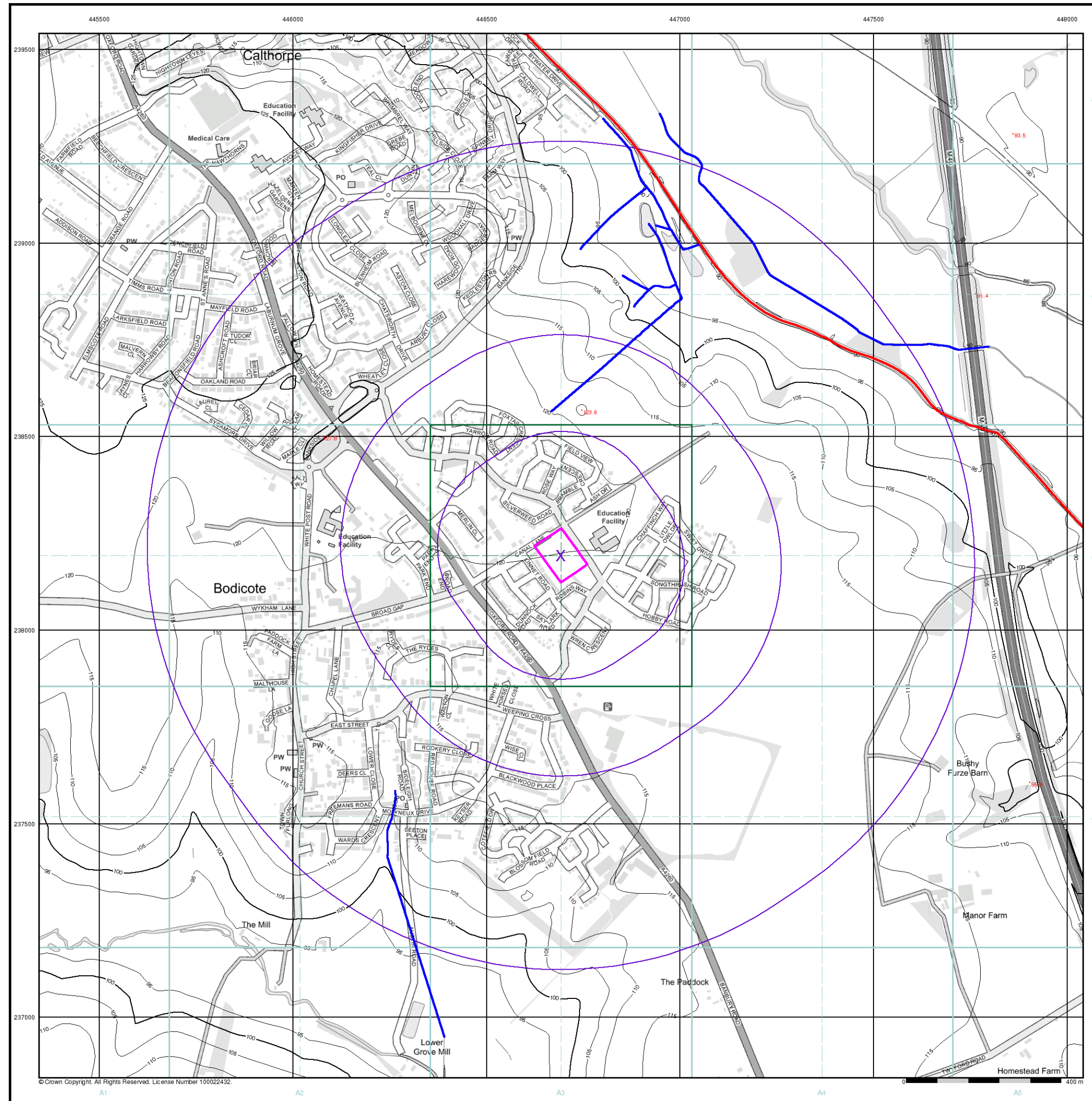
Order Number: 299418384\_1\_1  
 Customer Ref: 24934  
 National Grid Reference: 446690, 238190  
 Slice: A  
 Site Area (Ha): 0.98  
 Search Buffer (m): 1000

**Site Details**

Longford Park Road, Bodicote, Banbury



Tel: 0844 844 9952  
 Fax: 0844 844 9951  
 Web: [www.envirocheck.co.uk](http://www.envirocheck.co.uk)

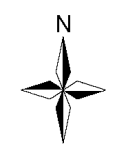
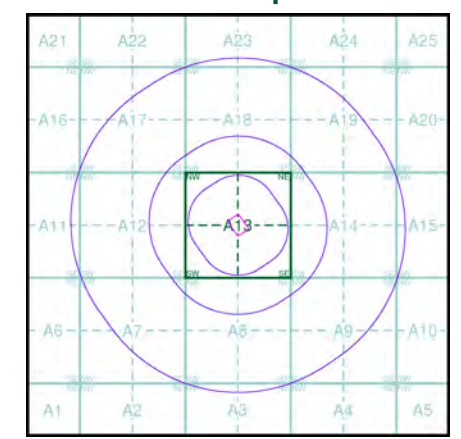


- General**
- Specified Site
  - Specified Buffer(s)
  - Bearing Reference Point

- OS Water Network Data**
- |              |                         |
|--------------|-------------------------|
| Canal        | Drain                   |
| Reservoir    | Other                   |
| Foreshore    | Lake                    |
| Marsh        | Transfer                |
| Tidal River  | Lock Or Flight Of Locks |
| Inland River | Sea                     |

- Contours (height in meters)**
- Standard Contour 105
- Master Contour 100
- Spot Height 167.3
- MLW Mean Low Water
- MHW Mean High Water

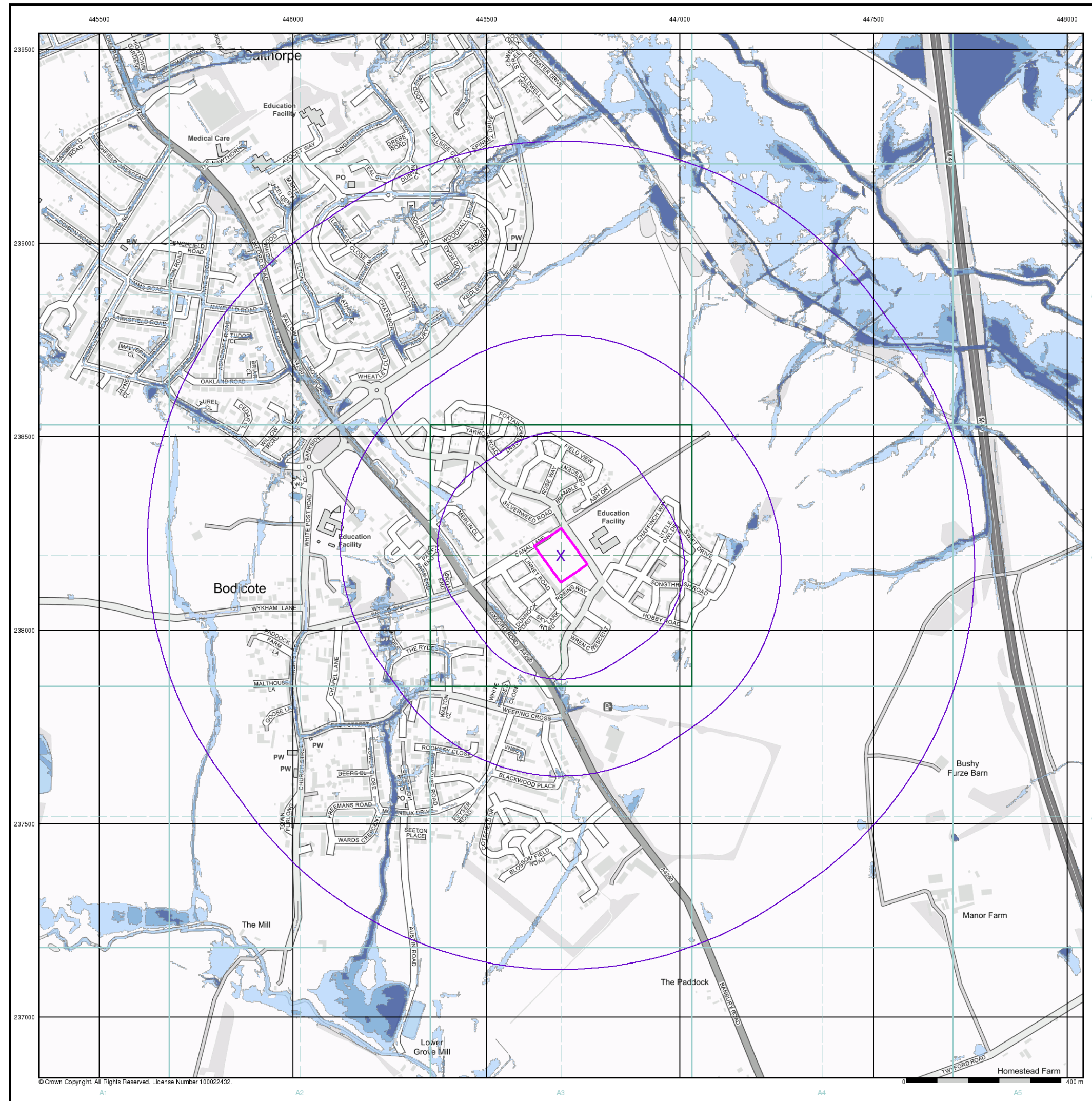
**OS Water Network Map - Slice A**



**Order Details**

Order Number: 299418384\_1\_1  
 Customer Ref: 24934  
 National Grid Reference: 446690, 238190  
 Slice: A  
 Site Area (Ha): 0.98  
 Search Buffer (m): 1000

**Site Details**  
 Longford Park Road, Bodicote, Banbury



**General**

- Specified Site
- Specified Buffer(s)
- Bearing Reference Point

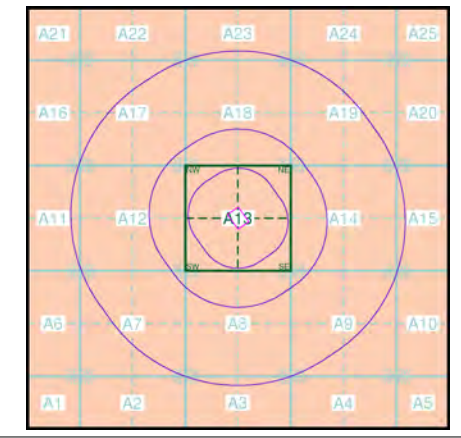
**Risk of Flooding from Surface Water**

- High - 30 Year Return
- Medium - 100 Year Return
- Low - 1000 Year Return

**Suitability**

- See the suitability map below
- National to county
  - County to town
  - Town to street
  - Street to parcels of land
  - Property

**E/NRW Suitability Map - Slice A**



**Order Details**

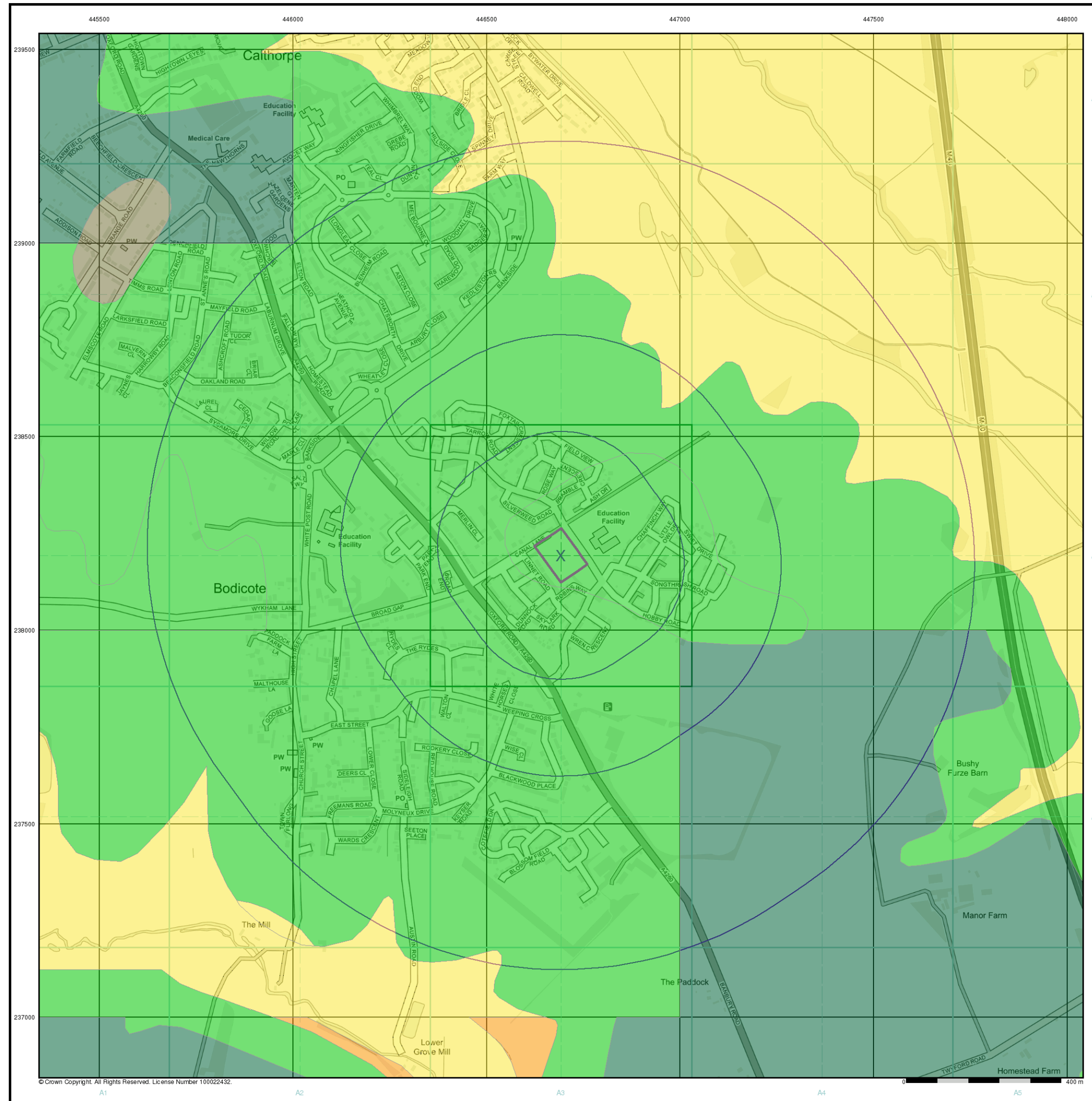
Order Number: 299418384\_1\_1  
 Customer Ref: 24934  
 National Grid Reference: 446690, 238190  
 Slice: A  
 Site Area (Ha): 0.98  
 Search Buffer (m): 1000

**Site Details**

Longford Park Road, Bodicote, Banbury



Tel: 0844 844 9952  
 Fax: 0844 844 9951  
 Web: www.envirocheck.co.uk

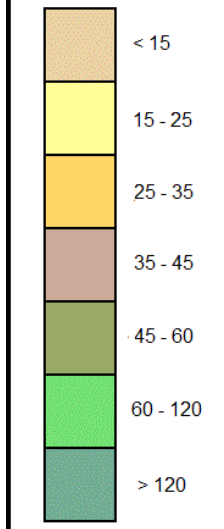


**General**

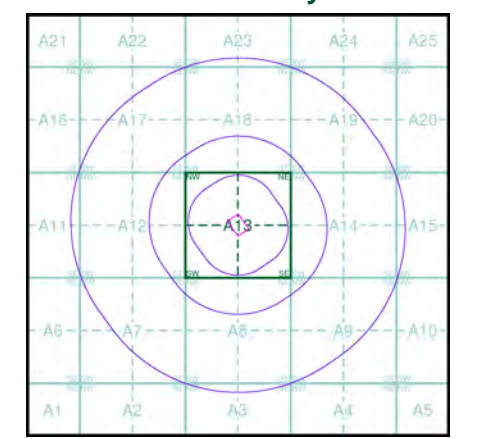
- X Specified Site
- Specified Buffer(s)
- X Bearing Reference Point

**Estimated Soil Chemistry Arsenic**

Arsenic Concentrations mg/kg



**Estimated Soil Chemistry Arsenic - Slice A**



**Order Details**

Order Details: 299418384\_1\_1  
 Customer Ref: 24934  
 National Grid Reference: 446690, 238190  
 Slice: A  
 Site Area (Ha): 0.98  
 Search Buffer (m): 1000

**Site Details**

Longford Park Road, Bodicote, Banbury



Tel: 0844 844 9952  
 Fax: 0844 844 9951  
 Web: www.envirocheck.co.uk

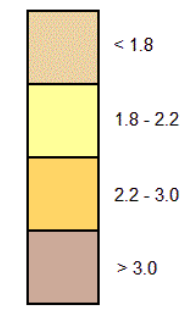


**General**

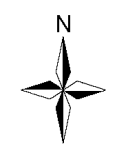
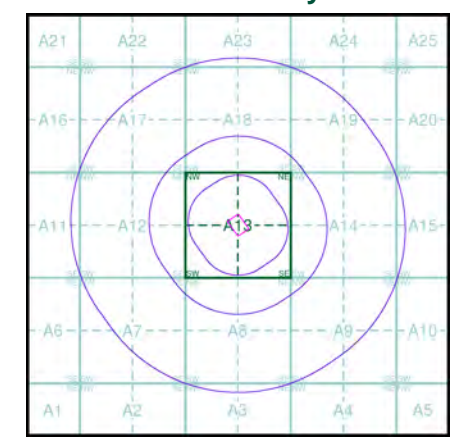
- Specified Site
- Specified Buffer(s)
- X Bearing Reference Point

**Estimated Soil Chemistry Cadmium**

Cadmium Concentrations mg/kg



**Estimated Soil Chemistry Cadmium - Slice A**



**Order Details**

Order Details: 299418384\_1\_1  
 Customer Ref: 24934  
 National Grid Reference: 446690, 238190  
 Slice: A  
 Site Area (Ha): 0.98  
 Search Buffer (m): 1000

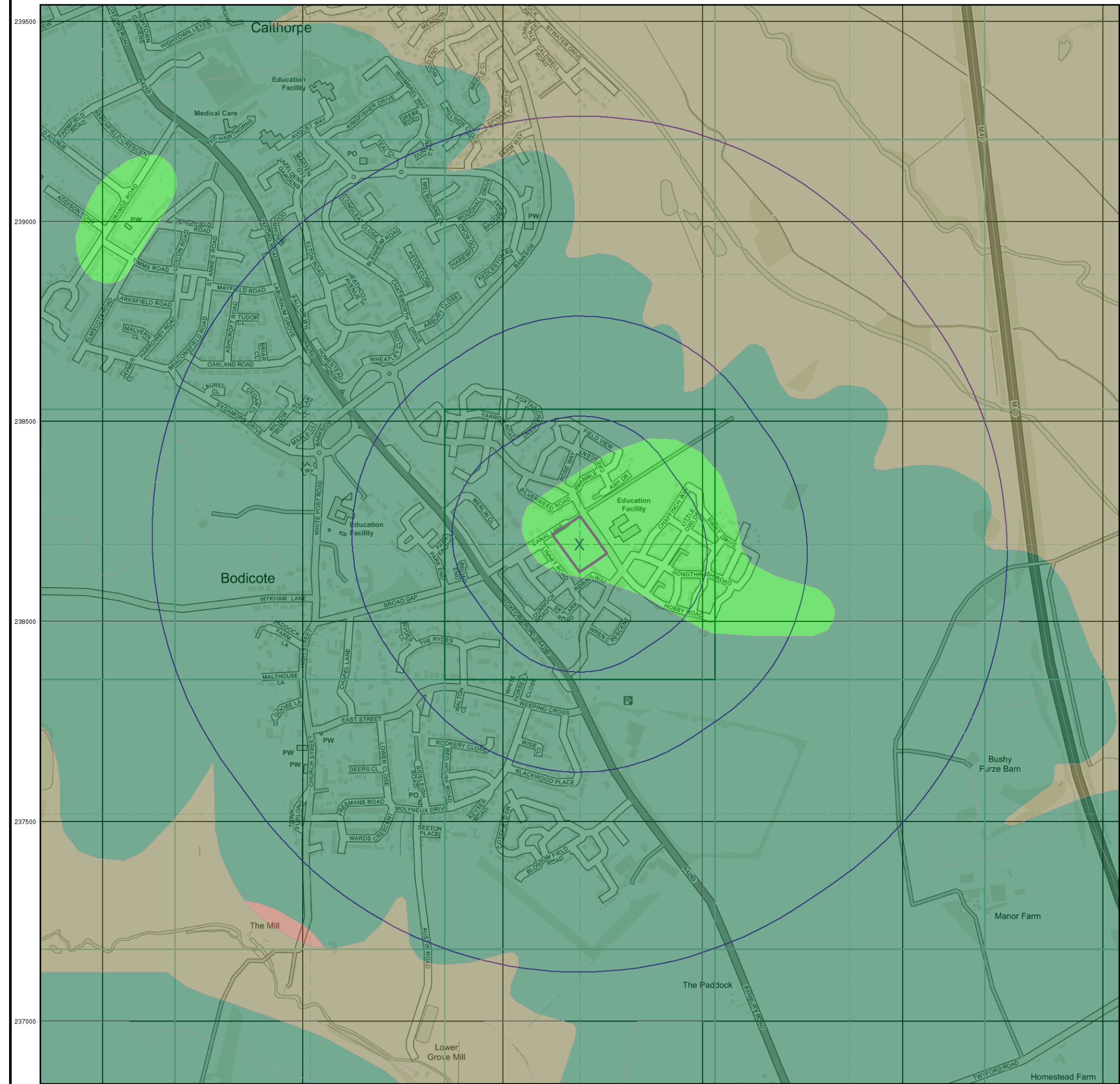
**Site Details**

Longford Park Road, Bodicote, Banbury



Tel: 0844 844 9952  
 Fax: 0844 844 9951  
 Web: www.envirocheck.co.uk

445500 446000 446500 447000 447500 448000

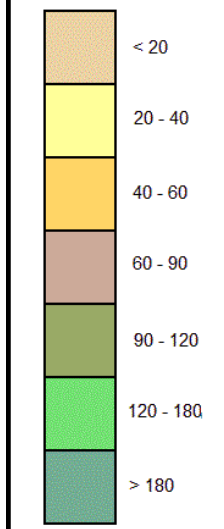


**General**

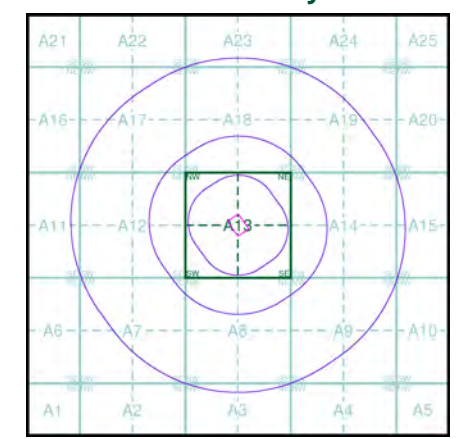
- X Specified Site
- Specified Buffer(s)
- X Bearing Reference Point

**Estimated Soil Chemistry Chromium**

Chromium Concentrations mg/kg



**Estimated Soil Chemistry Chromium - Slice A**



**Order Details**

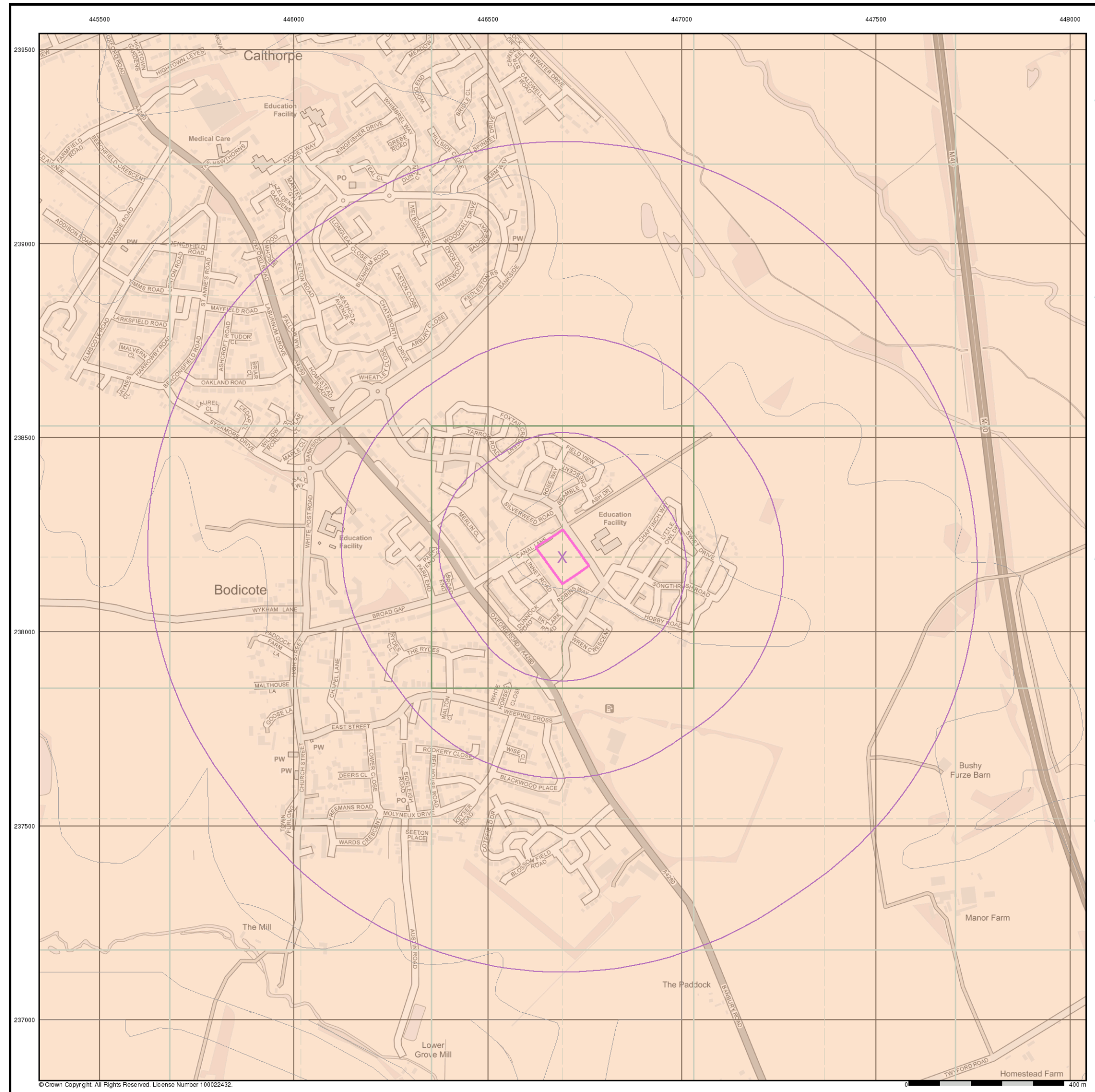
Order Details: 299418384\_1\_1  
 Customer Ref: 24934  
 National Grid Reference: 446690, 238190  
 Slice: A  
 Site Area (Ha): 0.98  
 Search Buffer (m): 1000

**Site Details**

Longford Park Road, Bodicote, Banbury



Tel: 0844 844 9952  
 Fax: 0844 844 9951  
 Web: www.envirocheck.co.uk

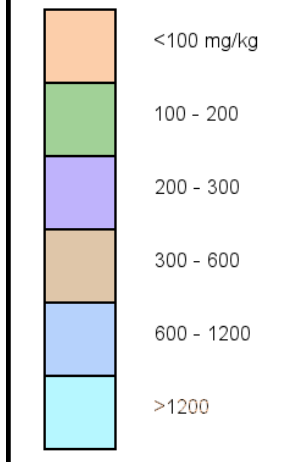


**General**

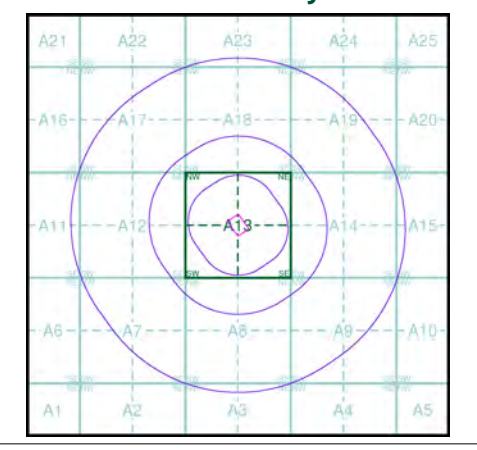
- Specified Site
- Specified Buffer(s)
- ✕ Bearing Reference Point

**Estimated Soil Chemistry Lead**

Lead Concentrations mg/kg



**Estimated Soil Chemistry Lead - Slice A**



**Order Details**

Order Details: 299418384\_1\_1  
 Customer Ref: 24934  
 National Grid Reference: 446690, 238190  
 Slice: A  
 Site Area (Ha): 0.98  
 Search Buffer (m): 1000

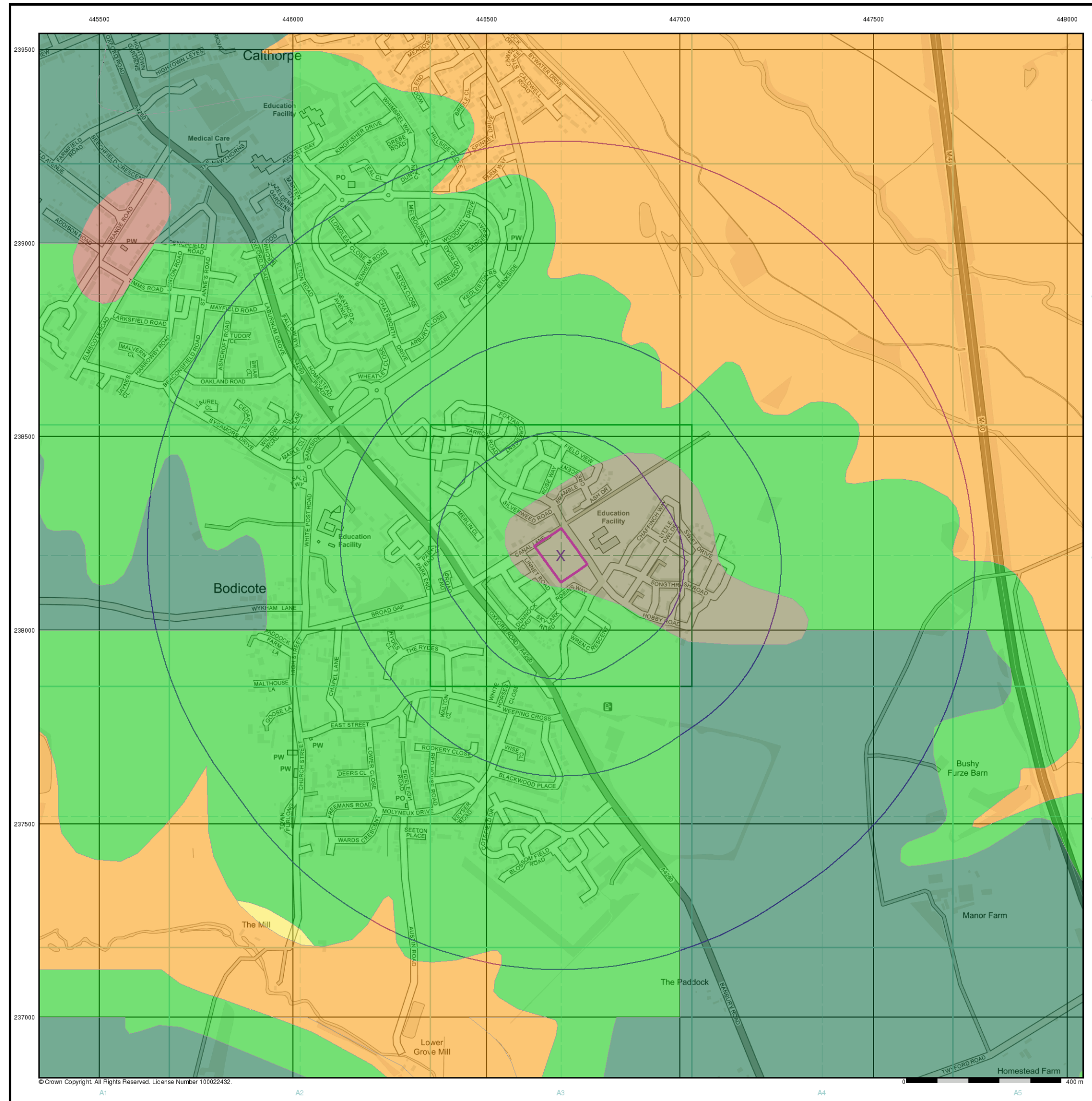
**Site Details**

Longford Park Road, Bodicote, Banbury



Tel: 0844 844 9952  
 Fax: 0844 844 9951  
 Web: www.envirocheck.co.uk



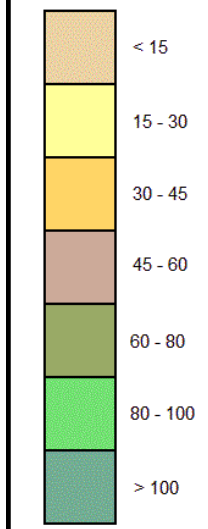


**General**

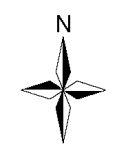
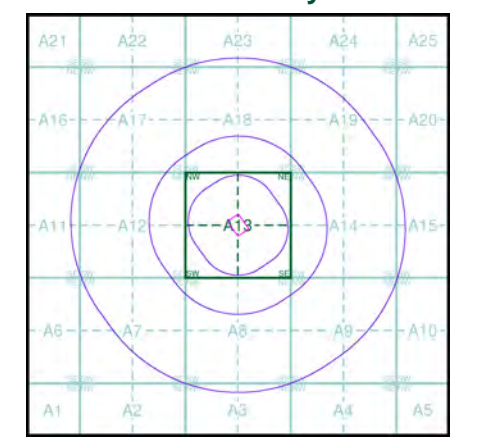
- ✕ Specified Site
- Specified Buffer(s)
- ✕ Bearing Reference Point

**Estimated Soil Chemistry Nickel**

Nickel Concentrations mg/kg



**Estimated Soil Chemistry Nickel - Slice A**



**Order Details**

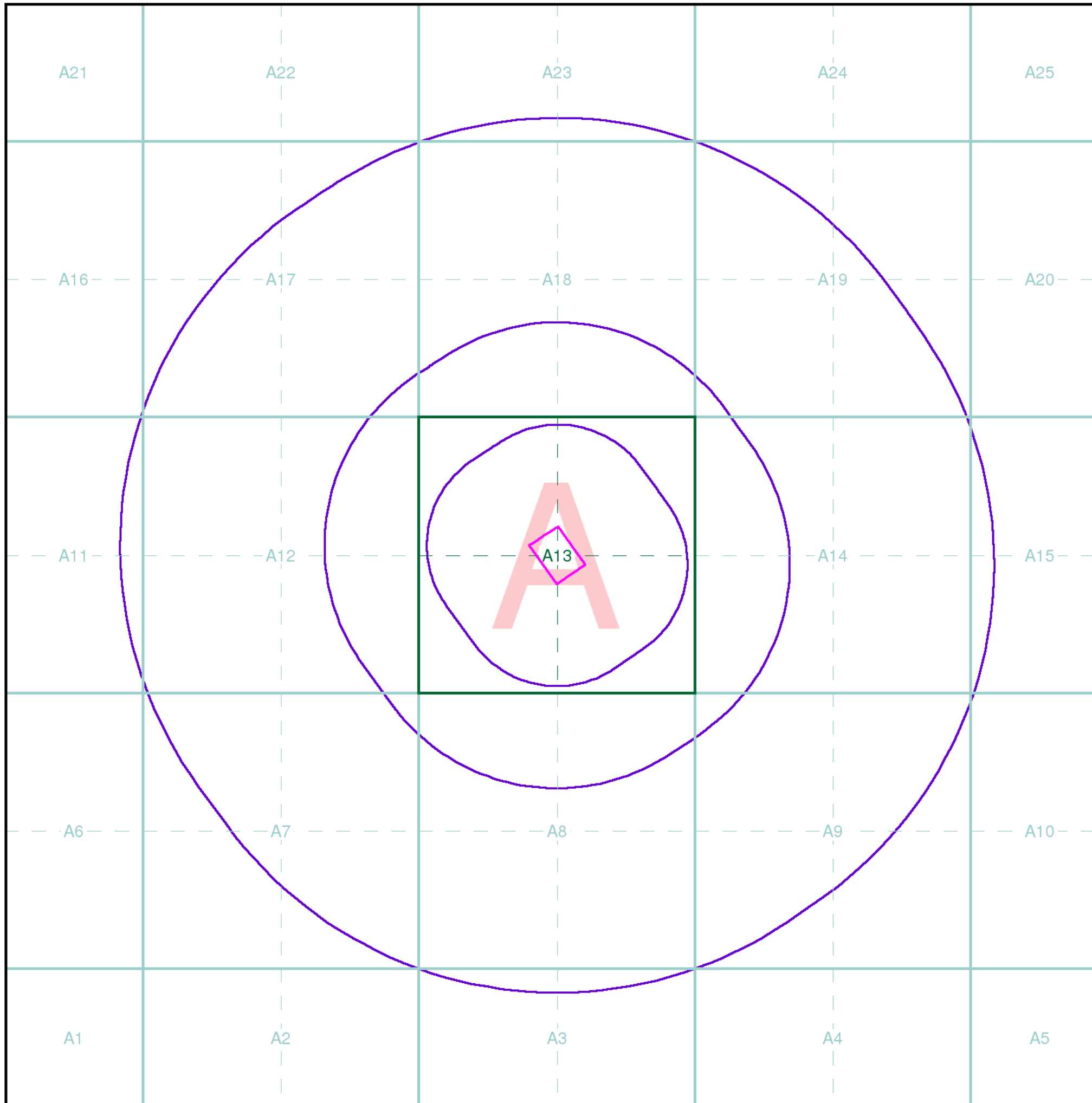
Order Details: 299418384\_1\_1  
 Customer Ref: 24934  
 National Grid Reference: 446690, 238190  
 Slice: A  
 Site Area (Ha): 0.98  
 Search Buffer (m): 1000

**Site Details**

Longford Park Road, Bodicote, Banbury



Tel: 0844 844 9952  
 Fax: 0844 844 9951  
 Web: www.envirocheck.co.uk



## Index Map

For ease of identification, your site and buffer have been split into Slices, Segments and Quadrants. These are illustrated on the Index Map opposite and explained further below.

### Slice

Each slice represents a 1:10,000 plot area (2.7km x 2.7km) for your site and buffer. A large site and buffer may be made up of several slices (represented by a red outline), that are referenced by letters of the alphabet, starting from the bottom left corner of the slice "grid". This grid does not relate to National Grid lines but is designed to give best fit over the site and buffer.

### Segment

A segment represents a 1:2,500 plot area. Segments that have plot files associated with them are shown in dark green, others in light blue. These are numbered from the bottom left hand corner within each slice.

### Quadrant

A quadrant is a quarter of a segment. These are labelled as NW, NE, SW, SE and are referenced in the datasheet to allow features to be quickly located on plots. Therefore a feature that has a quadrant reference of A7NW will be in Slice A, Segment 7 and the NW Quadrant.

A selection of organisations who provide data within this report:



Envirocheck reports are compiled from 136 different sources of data.

## Client Details

Mrs L Crawford, JPP Geotechnical & Environmental Ltd, 4 Ironstone Way, Brixworth, Northampton, Northamptonshire, NN6 9UD

## Order Details

Order Number: 299418384\_1\_1  
 Customer Ref: 24934  
 National Grid Reference: 446690, 238190  
 Site Area (Ha): 0.98  
 Search Buffer (m): 1000

## Site Details

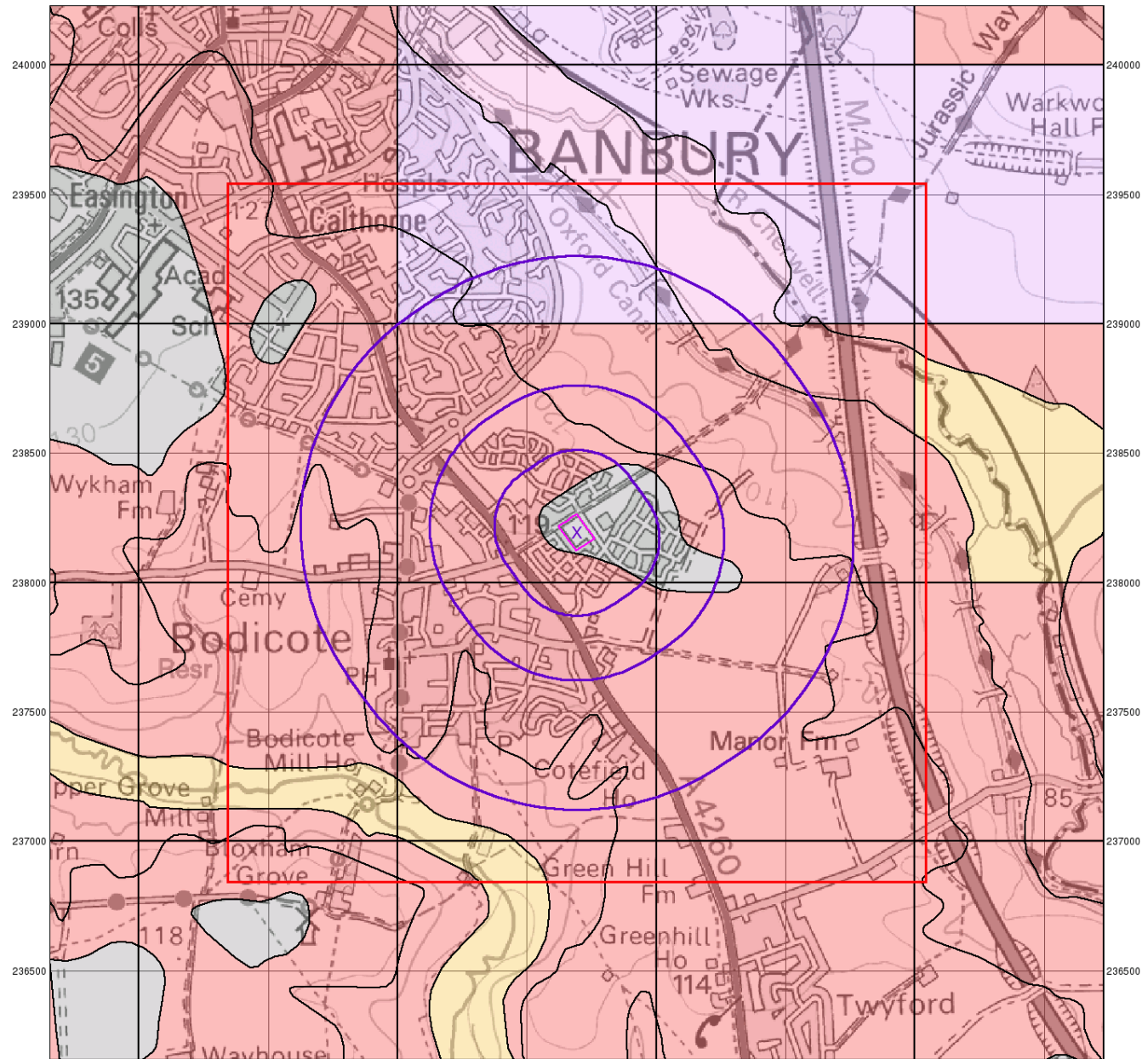
Longford Park Road, Bodicote, Banbury

Full Terms and Conditions can be found on the following link:  
<http://www.landmarkinfo.co.uk/Terms/Show/515>



Tel: 0844 844 9952  
 Fax: 0844 844 9951  
 Web: www.envirocheck.co.uk

445000 445500 446000 446500 447000 447500 448000 448500



© Crown Copyright. All Rights Reserved. License Number 100022432



## Groundwater Vulnerability

### General

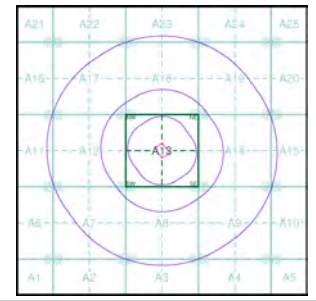
- Specified Site
- Specified Buffer(s)
- Bearing Reference Point
- Slice
- Map ID

### Agency and Hydrological

Bedrock Aquifers	Superficial Aquifers
High Vulnerability, Principal Aquifer	High Vulnerability, Principal Aquifer
High Vulnerability, Secondary Aquifer	High Vulnerability, Secondary Aquifer
Medium Vulnerability, Principal Aquifer	Medium Vulnerability, Principal Aquifer
Medium Vulnerability, Secondary Aquifer	Medium Vulnerability, Secondary Aquifer
Low Vulnerability, Principal Aquifer	Low Vulnerability, Principal Aquifer
Low Vulnerability, Secondary Aquifer	Low Vulnerability, Secondary Aquifer

- Unproductive Aquifer
- Soluble Rock

### Site Sensitivity Context Map - Slice A



### Order Details

Order Number: 299418384\_1\_1  
 Customer Ref: 24934  
 National Grid Reference: 446690, 238190  
 Slice: A  
 Site Area (Ha): 0.98  
 Search Buffer (m): 1000

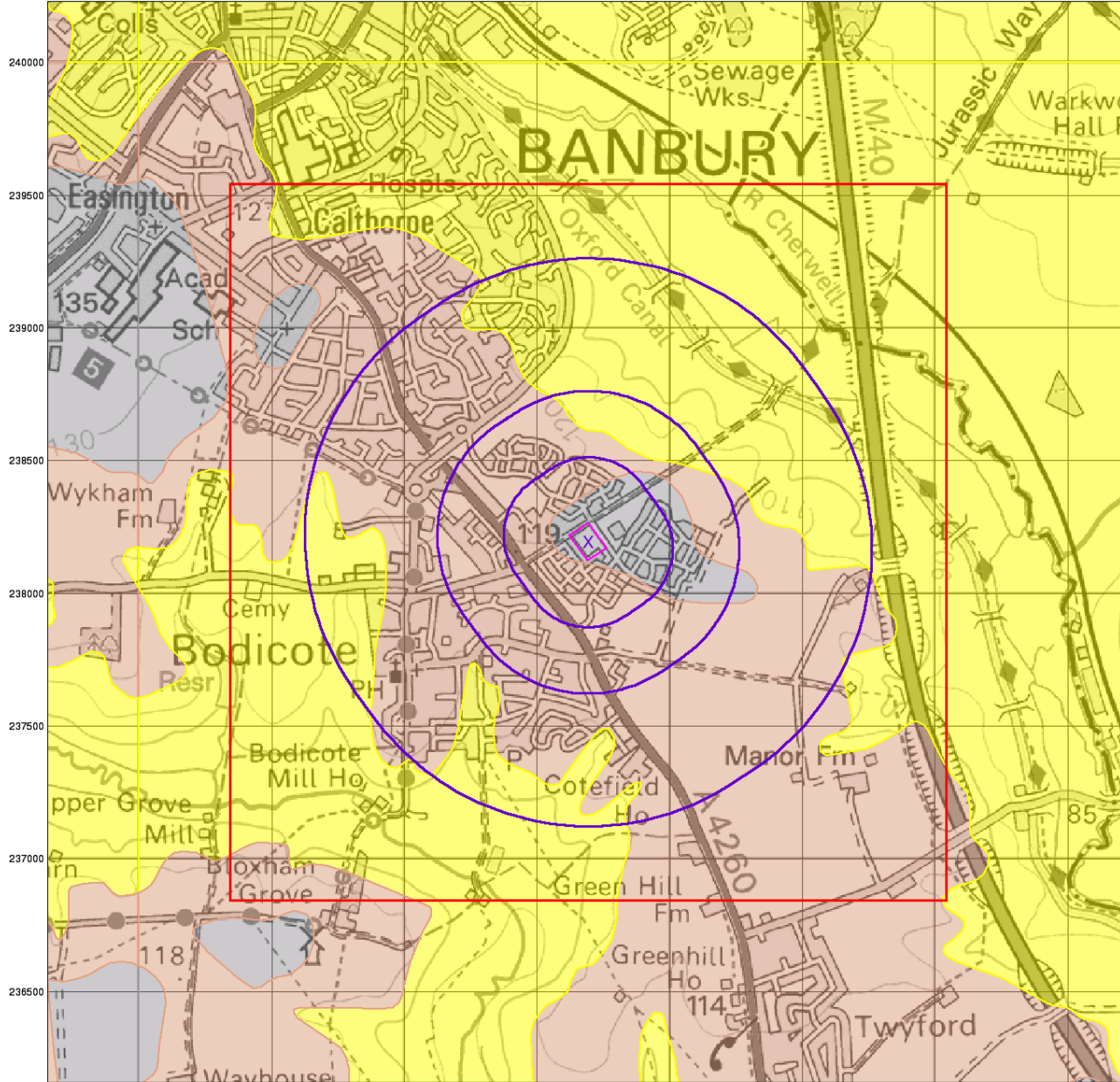
### Site Details

Longford Park Road, Bodicote, Banbury



Tel: 0844 844 9952  
 Fax: 0844 844 9951  
 Web: www.envirocheck.co.uk

445000 445500 446000 446500 447000 447500 448000 448500



© Crown Copyright. All Rights Reserved. License Number 100022432



## Bedrock Aquifer Designation

### General

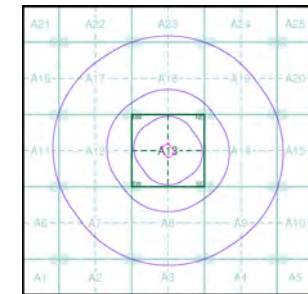
- Specified Site
- Specified Buffer(s)
- Bearing Reference Point
- Slice
- Map ID

### Agency and Hydrological

#### Geological Classes

- Principal Aquifer
- Secondary A Aquifer
- Secondary B Aquifer
- Secondary Undifferentiated
- Unproductive Strata
- Unknown
- Unknown (Lakes and Landslip)

### Site Sensitivity Context Map - Slice A



### Order Details

Order Number: 299418384\_1\_1  
 Customer Ref: 24934  
 National Grid Reference: 446690, 238190  
 Slice: A  
 Site Area (Ha): 0.98  
 Search Buffer (m): 1000

### Site Details

Longford Park Road, Bodicote, Banbury



Tel: 0844 844 9952  
 Fax: 0844 844 9951  
 Web: www.envirocheck.co.uk