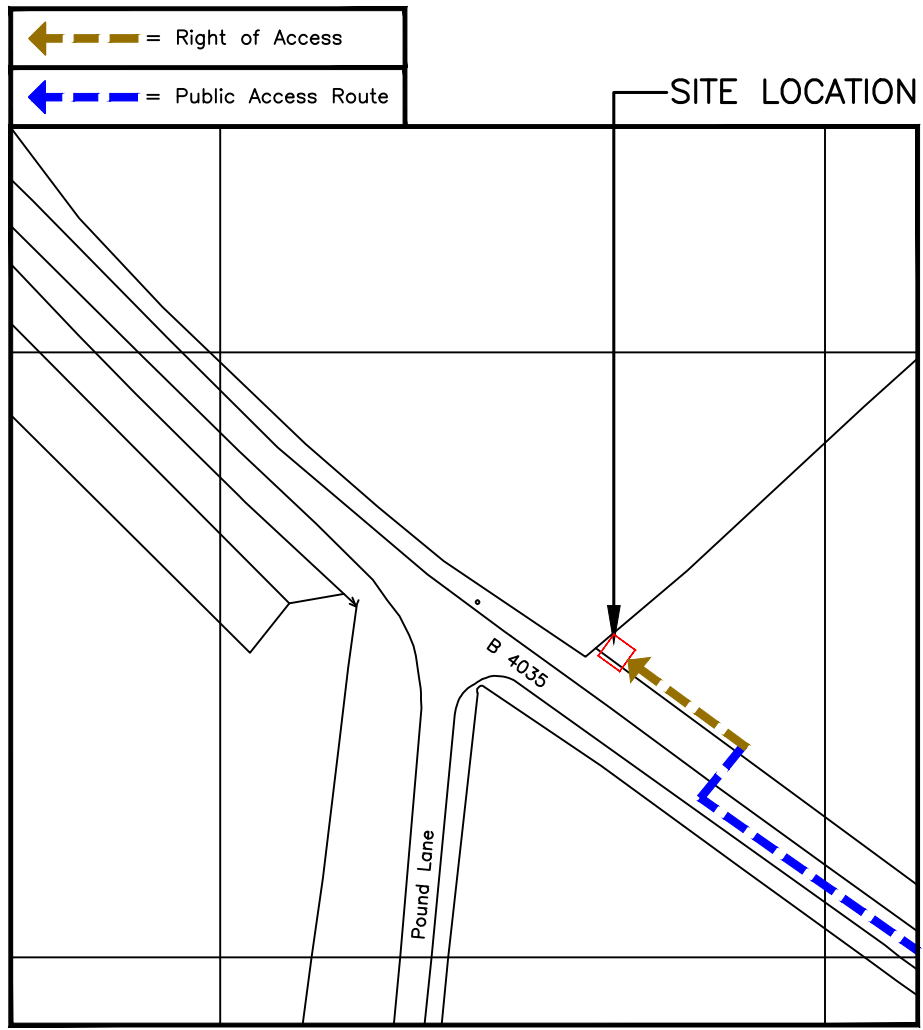
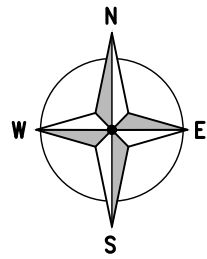


**SITE LOCATION**  
(Scale 1:50000)

Ordnance Survey map extract based upon Landranger map series with the permission of the controller of Her Majesty's Stationery Office Licence No. 100062762 Crown copyright.



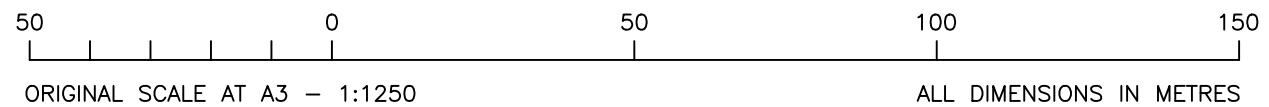
**DETAILED SITE LOCATION**  
(Scale 1:1250)

Based upon Ordnance Survey map extract with the permission of the Controller of Her Majesty's Stationery Office. Crown copyright. Licence No. 100062762



**SITE PHOTOGRAPH**

The drawings comply with VMO2 & VF Non-Standard ICNIRP guidelines. Designed in accordance with Cornerstone documents: SDN0013



ALL DIMENSIONS ARE IN mm UNLESS NOTED OTHERWISE

N.G.R E: 435470 N: 239064

DIRECTIONS TO SITE: FROM BANBURY TAKE THE B4035 TOWARDS SIBFORD FERRIS. CONTINUE THROUGH BROUGHTON, LOWER TADMARTON, UPPER TADMARTON AND ONTO SWALCLIFFE. CONTINUE PAST HAWKS LANE. THE SITE IS ANOTHER 1.5km ALONG THIS ROAD ON THE RIGHT HAND SIDE APPROXIMATELY 60m BEFORE POUND LANE. SITE IS LOCATED THROUGH FARM GATE ON THE LEFT CORNER OF FARM FIELD.

NOTES:

REV	MODIFICATION	BY	CH	DATE
A	Issued for Approval	JWO	RWB	24.08.22



Great British Communications  
Lapwing House, Block 3 Forward Point,  
Tan House Lane, Widnes, Cheshire, W48 0SL  
t. 44 (0)151 420 4128  
www.gbcservices.co.uk



CORNERSTONE - TEF SOUTH EAST

Cell Name		Opt.
BLENHEIM FARM		-
Cell ID No		
CORNERSTONE	VMO2	VMO2
20138424	74758	N/A

Site Address / Contact Details

SIDFORD FERRIS  
OXFORDSHIRE  
OX15 6LL

Drawing Title: SITE LOCATION MAPS				
Purpose of issue: PLANNING				Dwg Rev:
Drawing Number: 100				A
Surveyed By: MM		Original Sheet Size: A3		Pack Issue:
Drawn: JWO	Date: 24.08.22	Checked: RWB	Date: 24.08.22	B