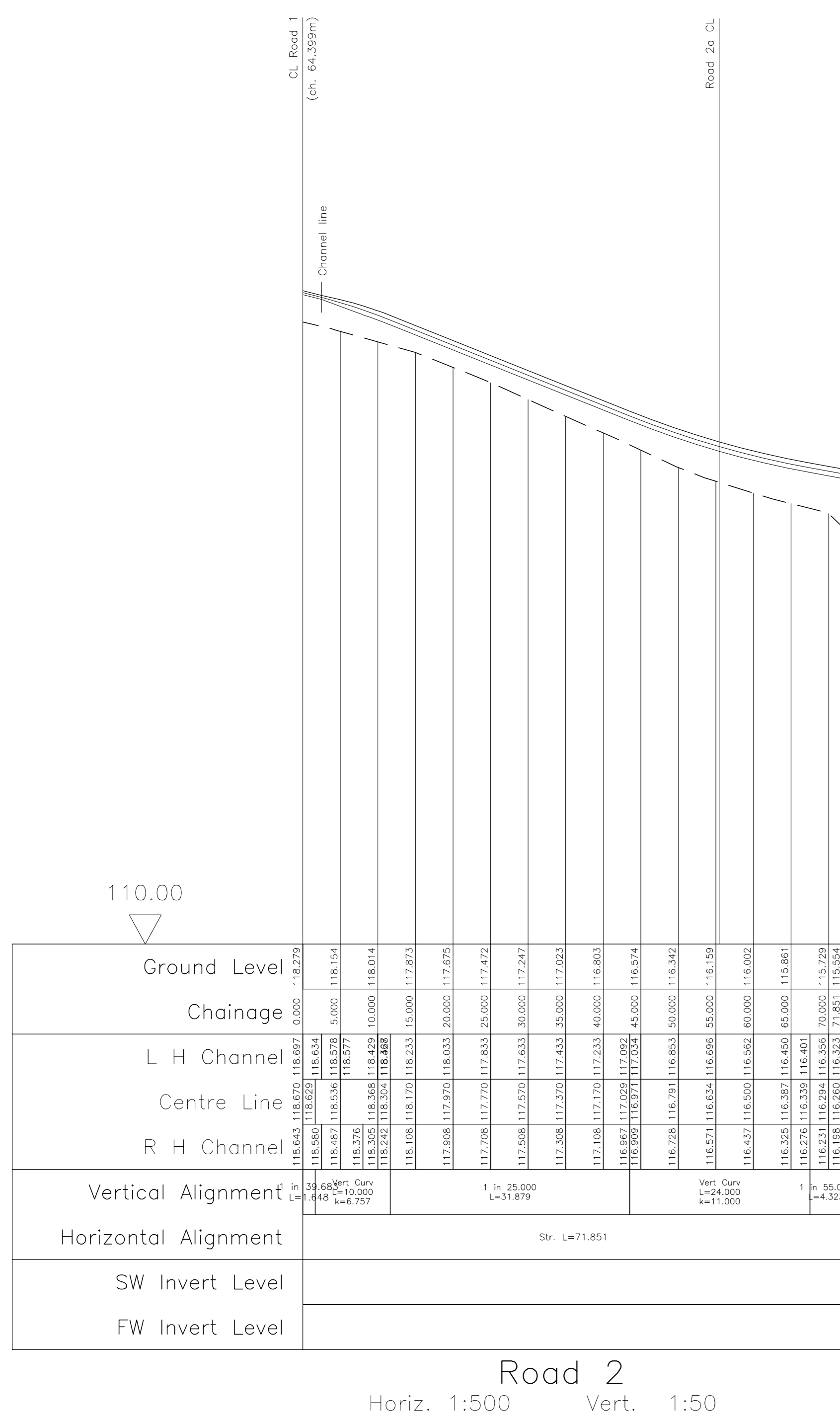
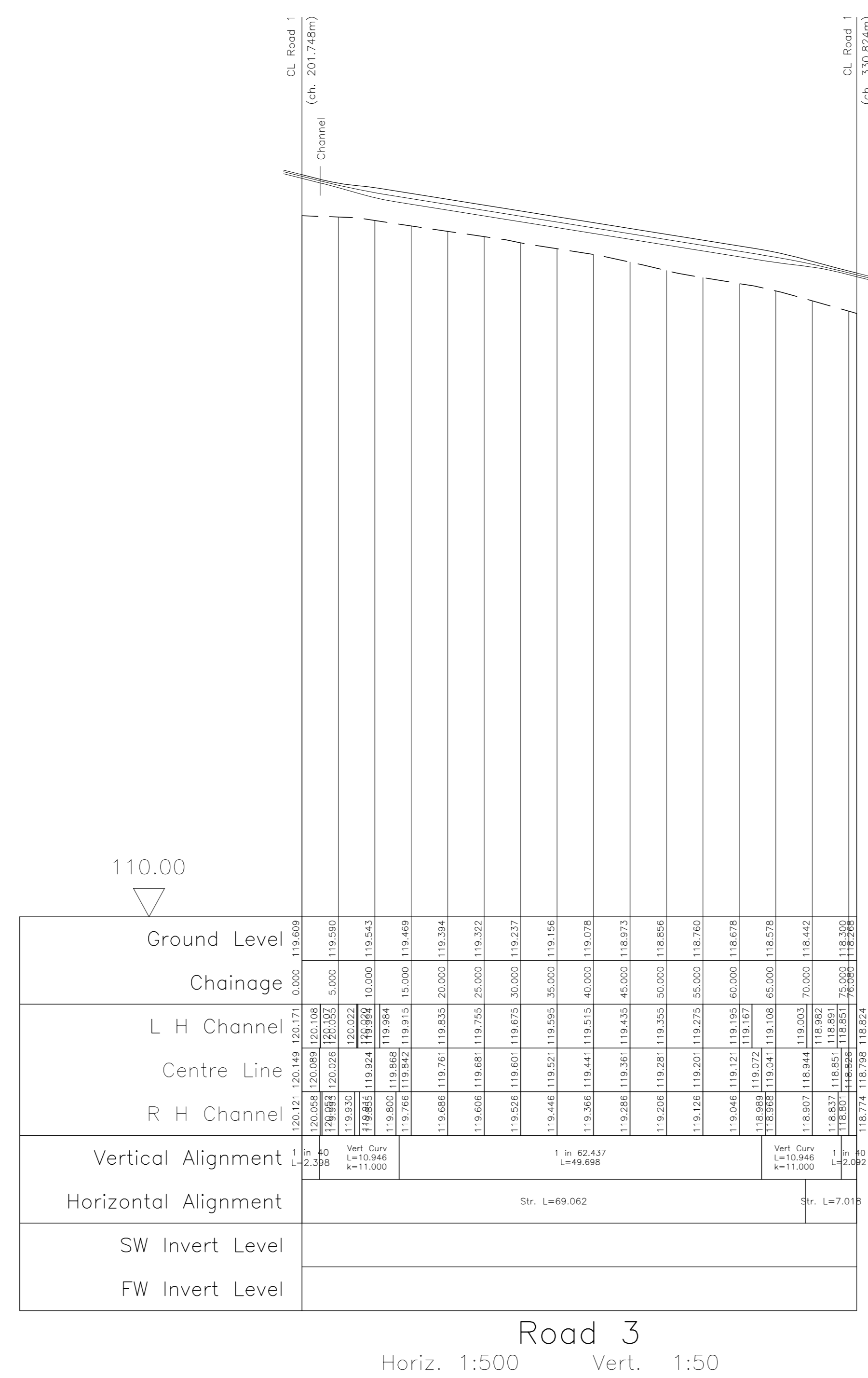



Road 1  
Horiz. 1:500 Vert. 1:50



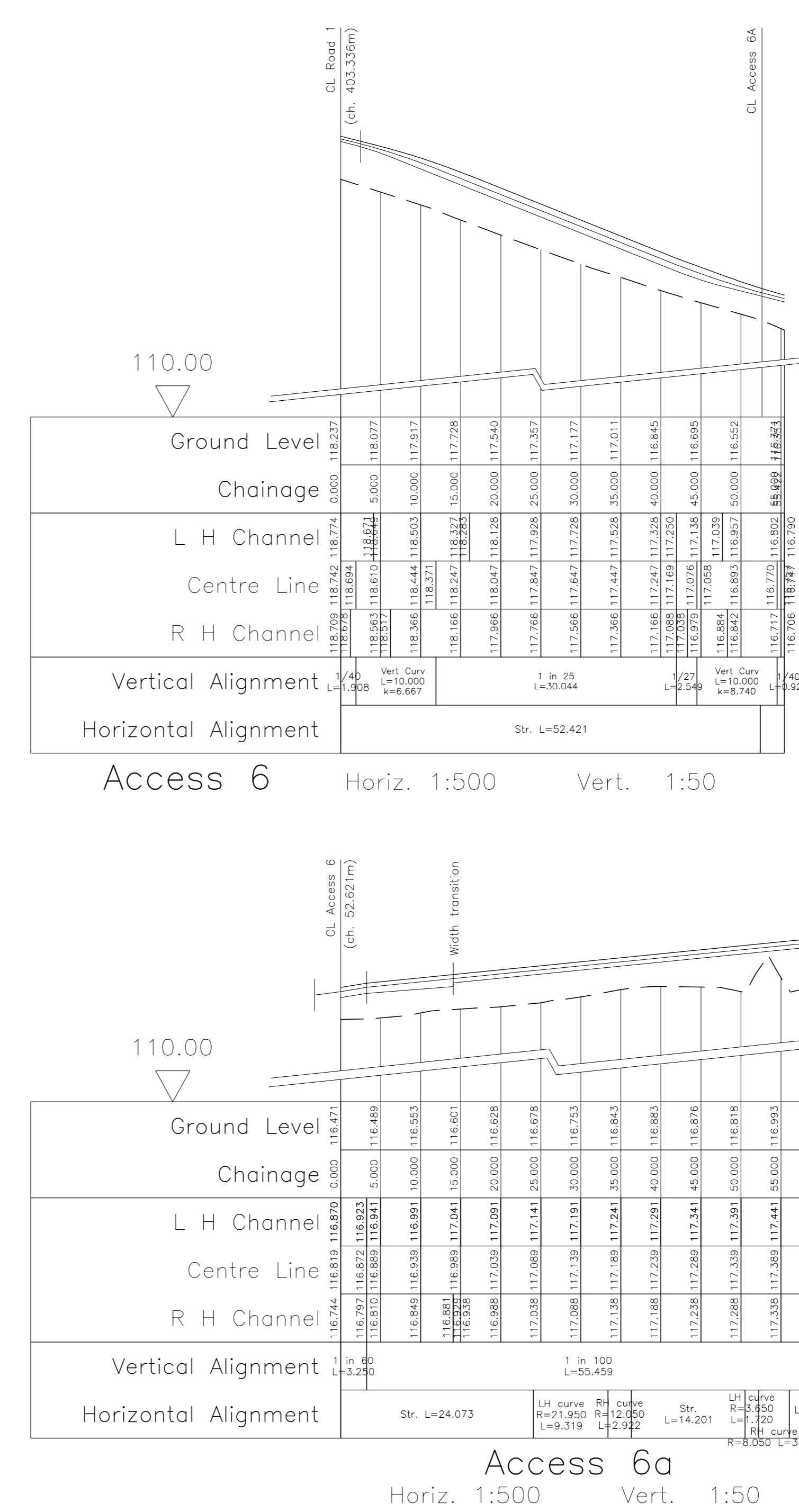
Road 2  
Horiz. 1:500 Vert. 1:50



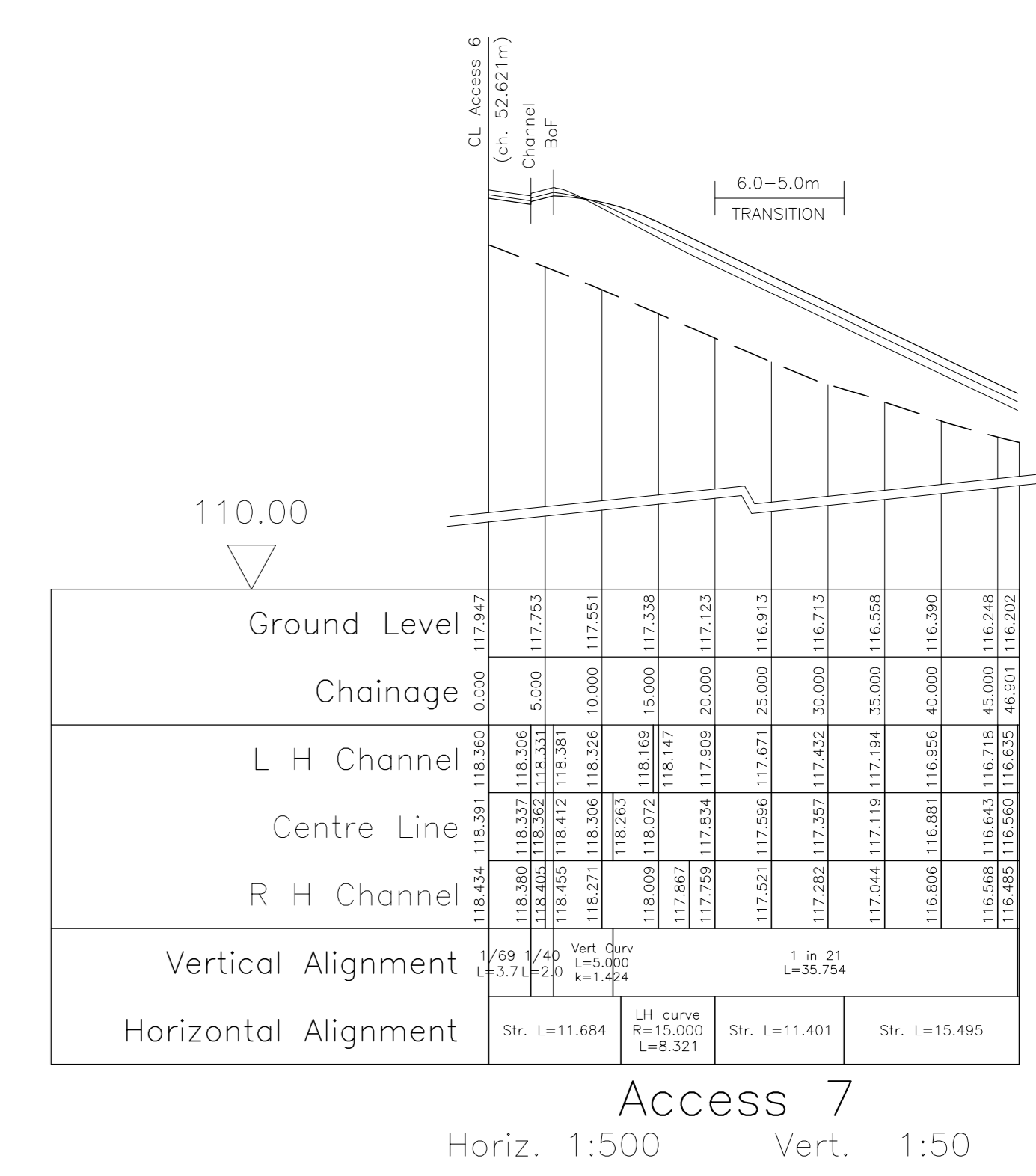
Road 3  
Horiz. 1:500 Vert. 1:50



Access 2  
Horiz. 1:500 Vert. 1:50



Access 6a  
Horiz. 1:500 Vert. 1:50



Access 7  
Horiz. 1:500 Vert. 1:50

- Notes:
1. Do not scale from this drawing.
  2. All dimensions in metres.
  3. All levels relate to ordnance datum.
  4. Any discrepancies with any of the drawings shall be reported to MJA Consulting Engineers for confirmation of the design.

REV. No.	DATE	DESCRIPTION	DRAWN	CHECKED
Client				
Project	<b>MJA CONSULTING CIVIL &amp; STRUCTURAL ENGINEERS</b> Ipswich Court, 24 The Quadrant, Abingdon Science Park, Abingdon Oxon, OX14 3YS Email: mail@mjaconsulting.co.uk			
Title	Longitudinal Sections		Scale: 1:500 @ A1 Status: Preliminary Drawn: Project Engineer MJA Project No: 6843 Date: 01/11/2023 Drawing Number: 6843-AJW-AJW Rev: P1	