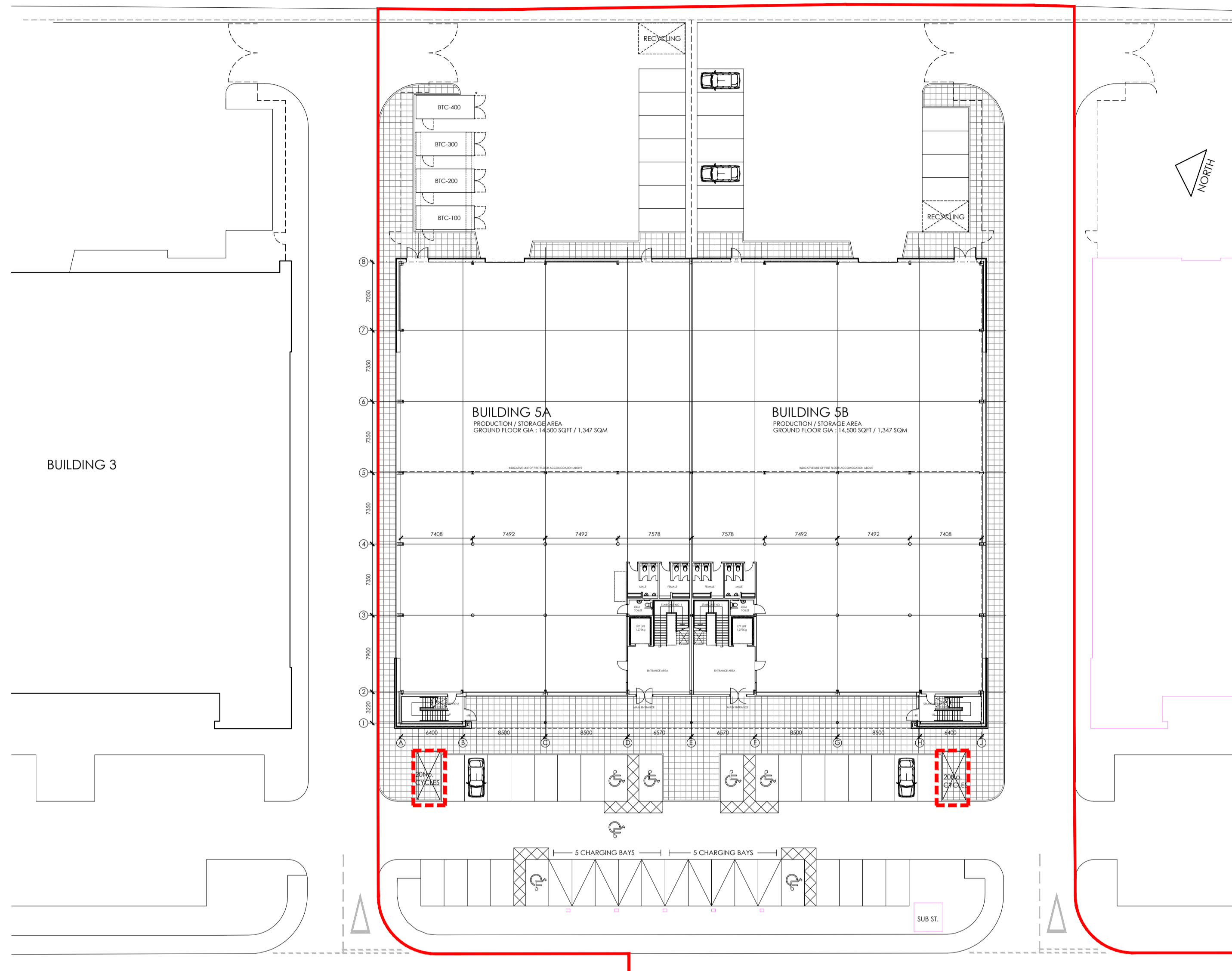
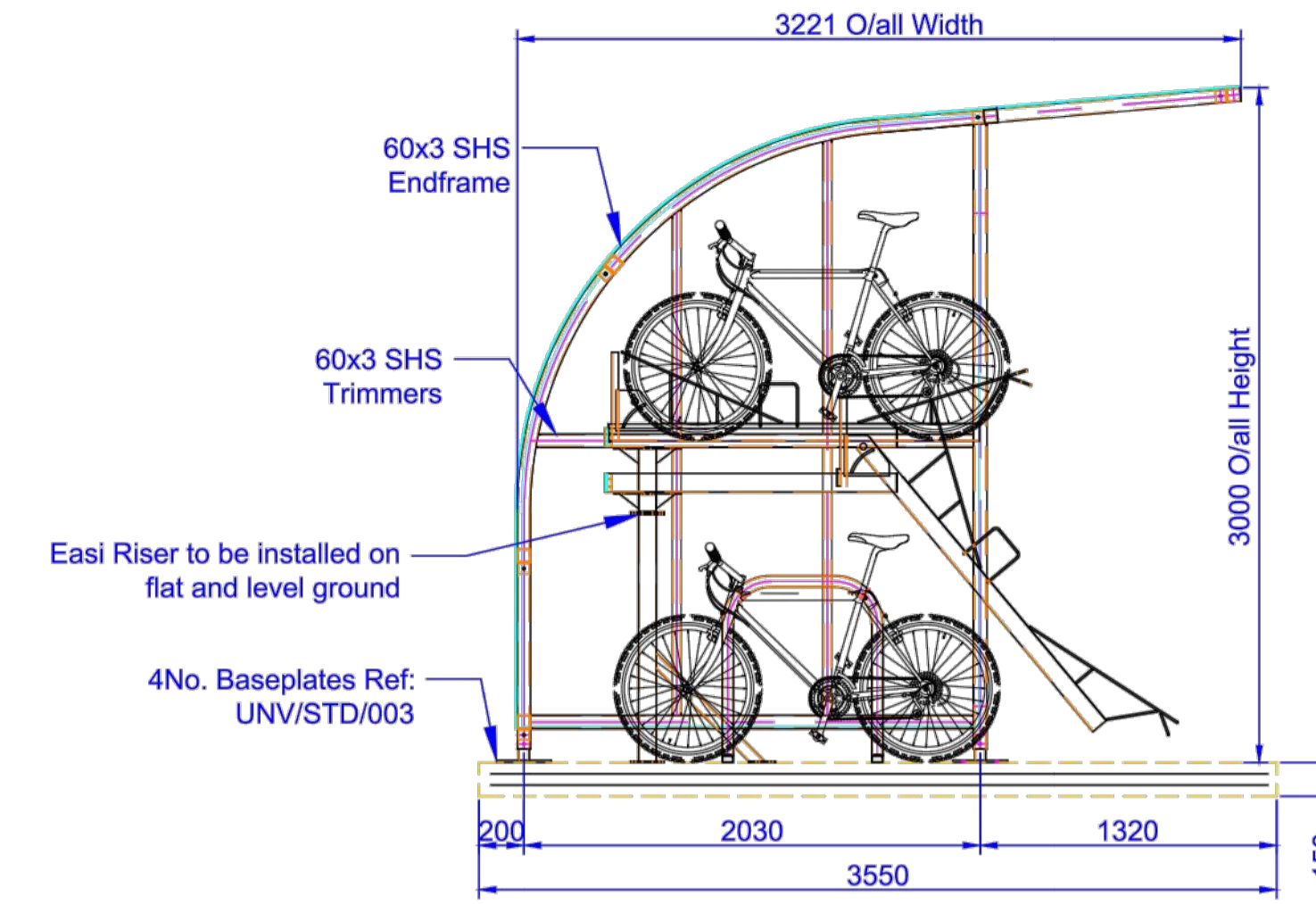


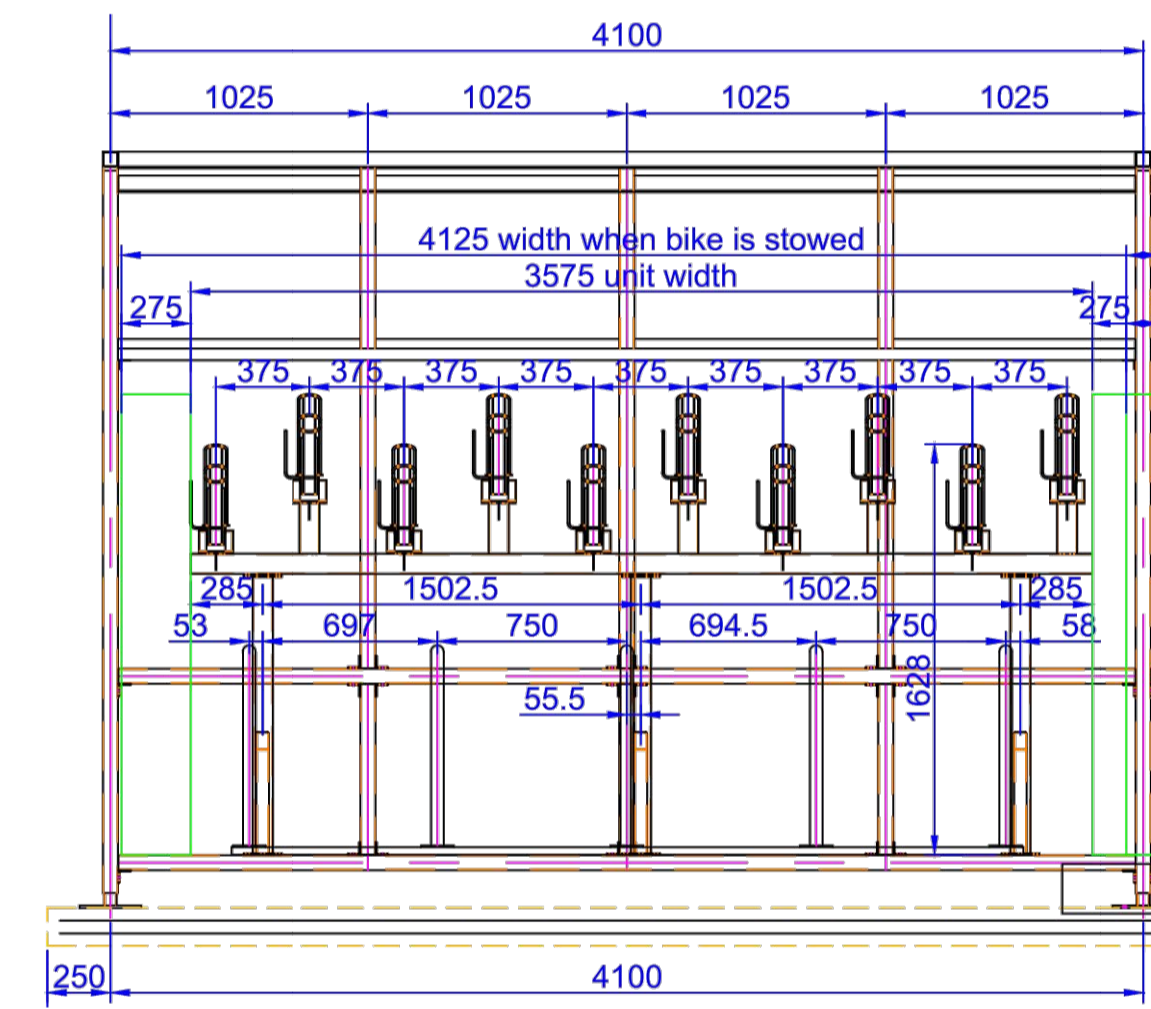
- IF THIS DRAWING HAS BEEN RECEIVED ELECTRONICALLY IT IS THE RECIPIENTS RESPONSIBILITY TO PRINT THE DOCUMENT TO THE CORRECT SCALE.
- ALL DIMENSIONS ARE IN MILLIMETRES UNLESS STATED OTHERWISE. IT IS RECOMMENDED THAT INFORMATION IS NOT SCALED OFF THIS DRAWING.
- THIS DRAWING SHOULD BE READ IN CONJUNCTION WITH ALL OTHER RELEVANT DRAWINGS AND SPECIFICATIONS.



SITE PLAN DIAGRAM



CYCLE SHELTER SIDE ELEVATION



CYCLE SHELTER FRONT ELEVATION



TYPICAL CYCLE SHELTER IMAGE

PLANNING ISSUE			
PL4	PLANNING ISSUE 4	ITB	14.11.22 MD
PL3	PLANNING ISSUE 3	ITB	05.07.22 MD
PL2	PLANNING ISSUE 2	ITB	03.11.21 MD
PL1	PLANNING ISSUE 1	ITB	27.09.21 MD
REV.	AMENDMENT	DRAWN	DATE AUTHD
client: HILL STREET HOLDINGS			
project: OXFORD TECHNOLOGY PARK			
site: LANGFORD LANE, KIDLINGTON, OXON			
content: BUILDING 5A & 5B PROPOSED CYCLE LOCATIONS			
date: SEPTEMBER 2021			
scale: NTS @ A1			
ALL DIMENSIONS TO BE CHECKED ON SITE			
GARRETT   MCKEE ARCHITECTS			
RILEY HOUSE RILEY ROAD MARLOW BUCKINGHAMSHIRE T: 01628 907000 www.garrettmckee.co.uk			
drg.no: 2613 - 100		revision: PL4	