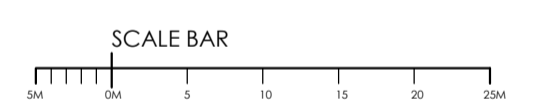
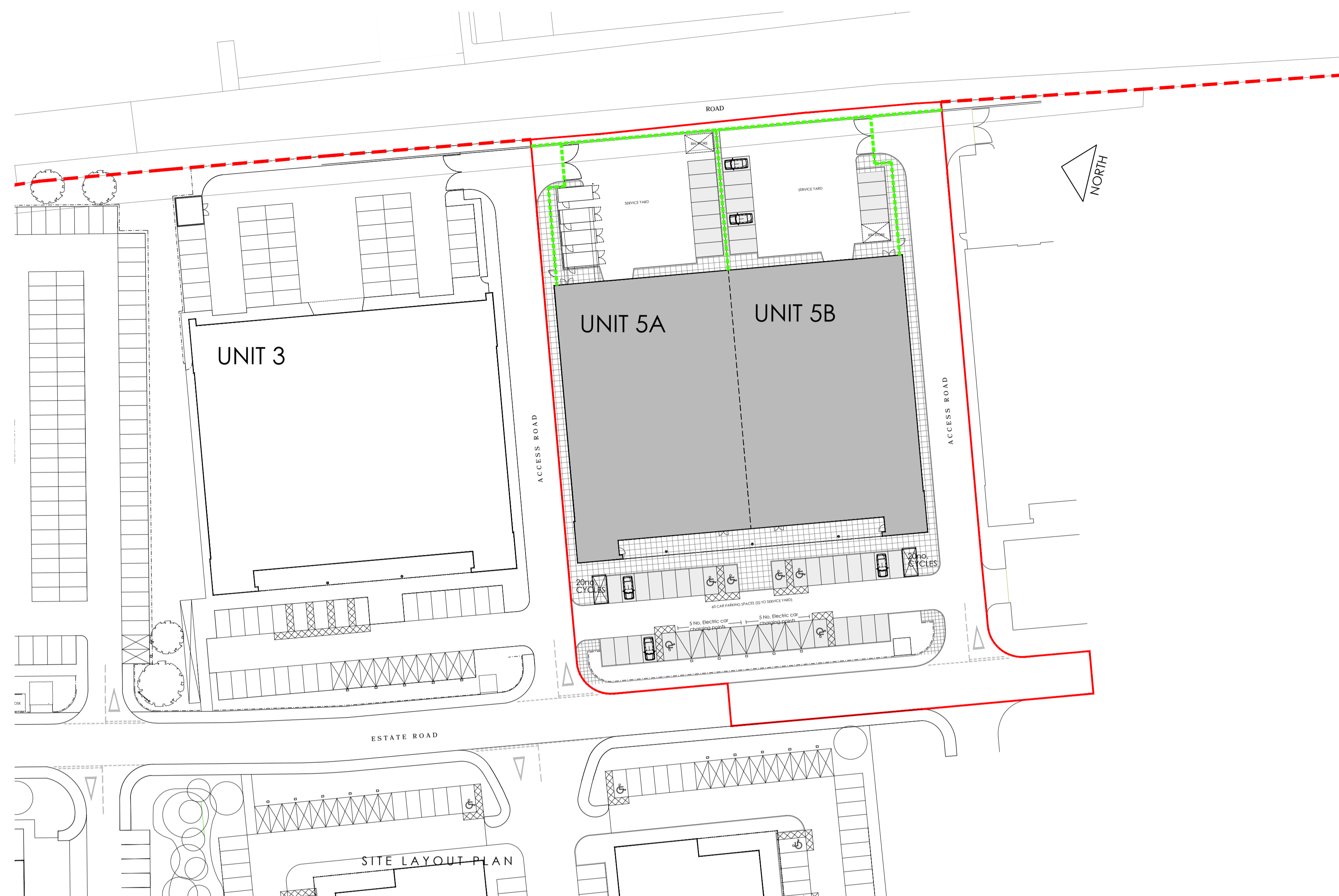



1. IF THIS DRAWING HAS BEEN RECEIVED ELECTRONICALLY IT IS THE RECIPIENT'S RESPONSIBILITY TO PRINT THE DOCUMENT TO CORRECT SCALE.
2. ALL DIMENSIONS ARE IN MILLIMETRES UNLESS STATED OTHERWISE. IT IS RECOMMENDED THAT INFORMATION IS NOT SCALED OFF THIS DRAWING.
3. THIS DRAWING SHOULD BE READ IN CONJUNCTION WITH ALL OTHER RELEVANT DRAWINGS AND SPECIFICATIONS.



FENCING/RAILING SPECIFICATION



TYPICAL PALADIN FENCE

----- DENOTES EXTENT OF PROPOSED 2.4M HIGH PALADIN SECURITY FENCE



TYPICAL MORTICED TIMBER POST AND RAIL FENCE

----- DENOTES EXTENT OF PROPOSED 1.2M HIGH MORTICED TIMBER POST AND RAIL FENCE

PLANNING ISSUE

REV.	AMENDMENT	DATE	AUTHD
PL3	PLANNING ISSUE 3	05.07.22	MD
PL2	PLANNING ISSUE 2	03.11.21	MD
PL1	PLANNING ISSUE 1	27.09.21	MD

client: HILL STREET HOLDINGS

project: OXFORD TECHNOLOGY PARK

site: LANGFORD LANE
KIDLINGTON, OXFORDSHIRE

content: UNIT 5A & 5B
PROPOSED FENCING DIAGRAM

date: SEP 2021

scale: 1:500 @ A1

ALL DIMENSIONS TO BE CHECKED ON SITE

GARRETT | MCKEE
ARCHITECTS
RILEY HOUSE
RILEY ROAD
MARLOW
BUCKINGHAMSHIRE
T. 01628 907000
www.garrettmckee.co.uk

dra: 2613 - 102 revision: PL3