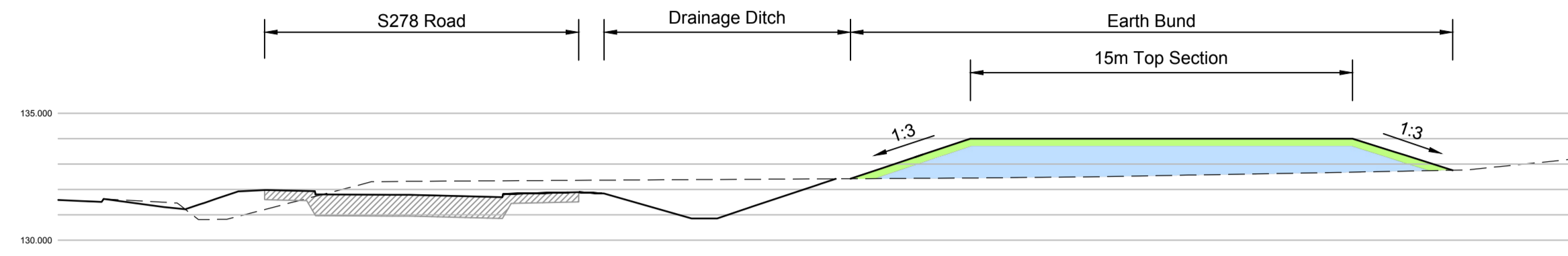
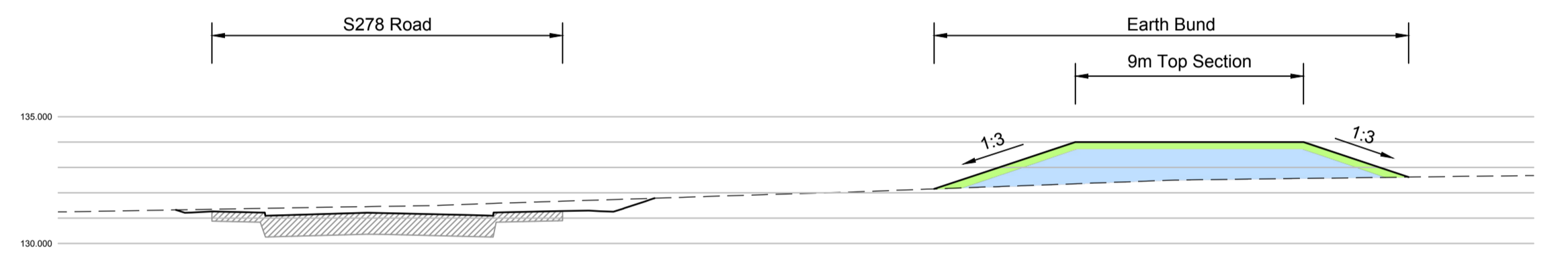



- Key (Section)**
- Existing Ground Level
 - Proposed Level
 - Topsail Placement (300mm where reused)
 - Fill Material (Maximum limit of site won Marlstone arisings)
 - Highway Construction



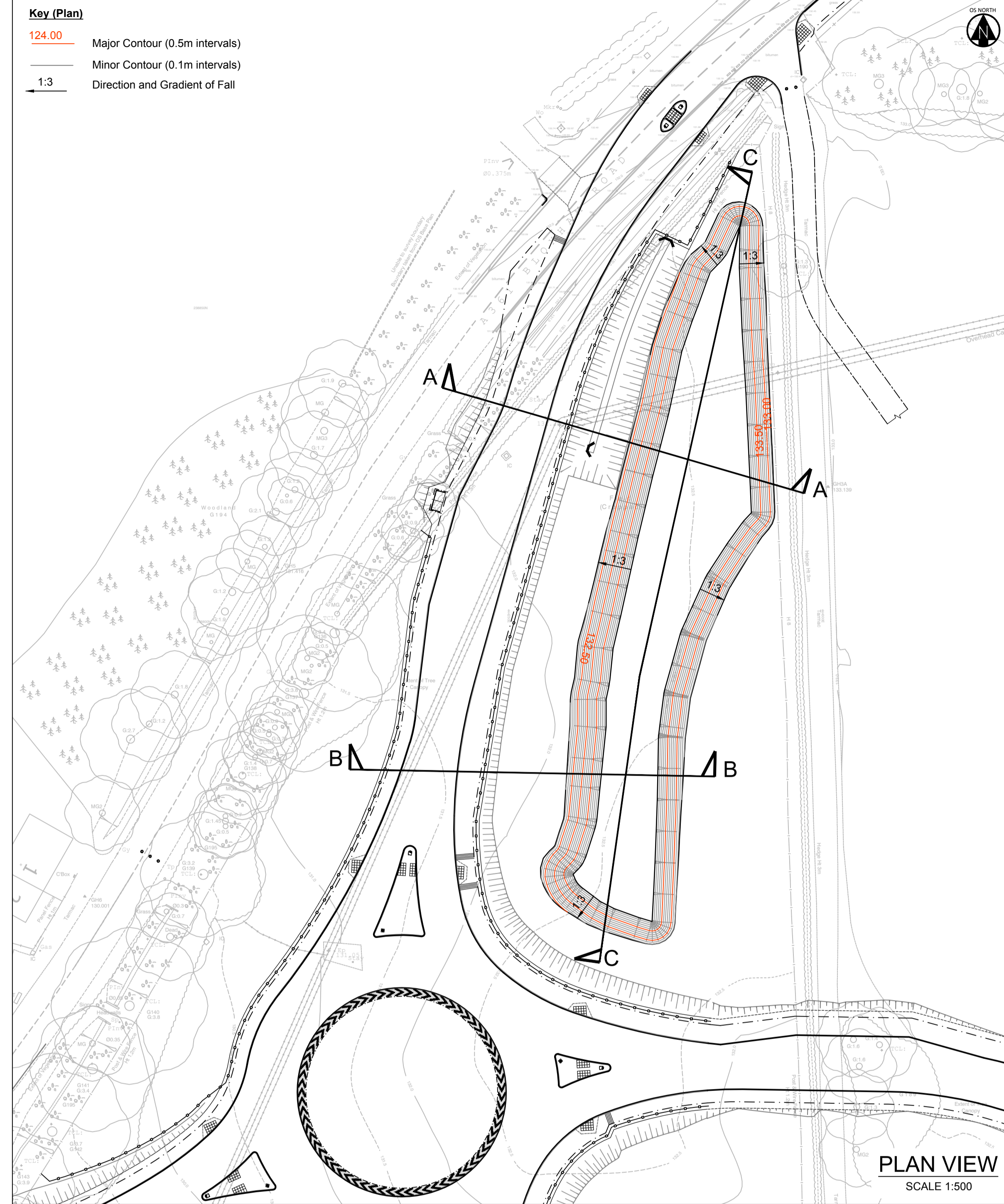
CHAINAGE	0+000	5+000	10+000	15+000	20+000	25+000	30+000	35+000	40+000	45+000	50+000	55+000	60+000
EXISTING GROUND LEVEL	131.987	132.221	131.896	133.336	132.335	132.365	132.415	132.444	132.499	132.573	132.693	132.737	133.185
HIGHWAY LEVEL	131.984	132.221	131.894	133.336	132.335	132.365	132.415	132.444	132.499	132.573	132.693	132.737	133.185
NORTH BUND LEVEL							132.337	133.052	134.000	134.000	134.000	132.734	



CHAINAGE	0+000	5+000	10+000	15+000	20+000	25+000	30+000	35+000	40+000	45+000	50+000	55+000	60+000
EXISTING GROUND LEVEL	132.246	132.333	131.423	132.964	132.874	132.896	132.862	132.771	132.365	132.514	132.279	132.661	132.852
HIGHWAY LEVEL	131.251	132.333	131.422	132.964	132.874	132.896	132.862	132.771	132.365	132.514	132.279	132.661	132.852
NORTH BUND LEVEL								132.768	133.362	134.000	133.072	132.641	132.852



CHAINAGE	0+000	5+000	10+000	15+000	20+000	25+000	30+000	35+000	40+000	45+000	50+000	55+000	60+000	65+000	70+000	75+000	80+000	85+000	90+000	95+000	100+000	105+000	110+000	115+000	120+000	125+000	130+000		
EXISTING GROUND LEVEL	132.800	132.600	132.600	132.600	132.600	132.614	132.600	132.385	132.371	132.385	132.446	132.476	132.464	132.446	132.446	132.476	132.515	132.524	132.524	132.524	132.524	132.524	132.524	132.524	132.524	132.524	132.524	132.524	
NORTH BUND LEVEL	132.800	132.600	132.600	132.600	132.600	132.614	132.600	132.385	132.371	132.385	132.446	132.476	132.464	132.446	132.446	132.476	132.515	132.524	132.524	132.524	132.524	132.524	132.524	132.524	132.524	132.524	132.524	132.524	132.524



- Key (Plan)**
- 124.00 Major Contour (0.5m intervals)
 - Minor Contour (0.1m intervals)
 - 1:3 Direction and Gradient of Fall

Notes:
1. Topographical survey background taken from Green Hatch Group drawing number 17711 OGL rev 3.

REVISIONS (CONTINUED)

Rev	Date	Description	By	Ckd	App
PO1	27/08/2021	Construction Issue.	JD	RAP	RAP

Hydrock
OVER COURT BARN
OVER LANE
ALMONDSBURY
BRISTOL
BS32 4DF
t: +44 (0) 1454 619533
e: bristol@hydrock.com

CLIENT
GALLAGHER ESTATES

PROJECT
WYKHAM PARK FARM
BANBURY

TITLE EARTHWORK SECTIONS NORTH BUND	
HYDROCK PROJECT NO. C-04841-C	SCALE @ A1 AS SHOWN
STATUS DESCRIPTION CONSTRUCTION	STATUS S4
DRAWING NO. (PROJECT CODE-ORIGINATOR-ZONE-LEVEL-TYPE-ROLE-NUMBER) WPF-HYD-XX-XX-DR-D-0250	REVISION C1