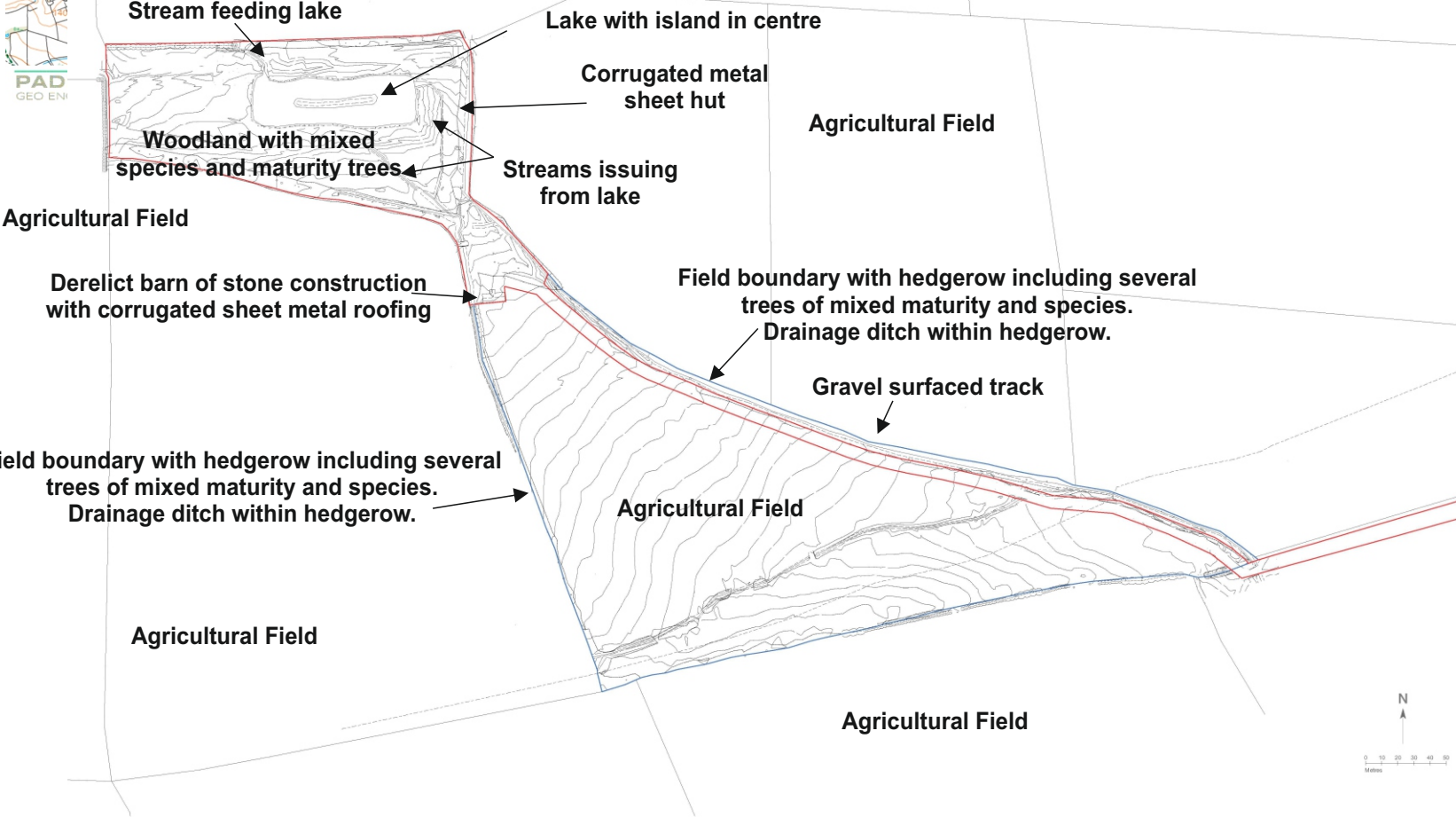
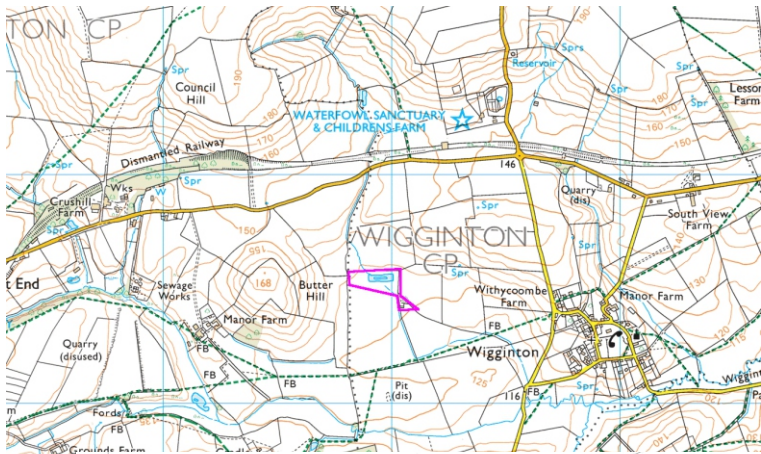




## **APPENDIX B**

Site Walkover Survey Plan  
Site Photographs



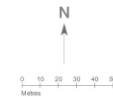
**Site Walkover Survey Plan**

**Barn in OS Parcel 0545,  
West of Withycombe Farm,  
Wigginton,  
Ox15 4LE.**

**Gill and Patrick Fennessy**

**June 2022**

 **Site Boundary**



**Not to scale.  
All positions are approximate.  
Based on proposed plan provided  
by the client.**



**View of site looking southwest along the access track.**



**View looking northwest along access track towards derelict barn.**



**View of derelict barn on southern area of site (Area 2)**



**Internal view of derelict barn.**



**View south showing derelict barn and agricultural field beyond.**



**View to north from derelict barn showing footpath linking Areas 1 and 2.**



**Stream on site issuing from lake.**



**View of woodland on northern area of site.**



**View of woodland on northern area of site.**



**View of corrugated metal shed on northeast boundary of Area 1.—northern area of site.**