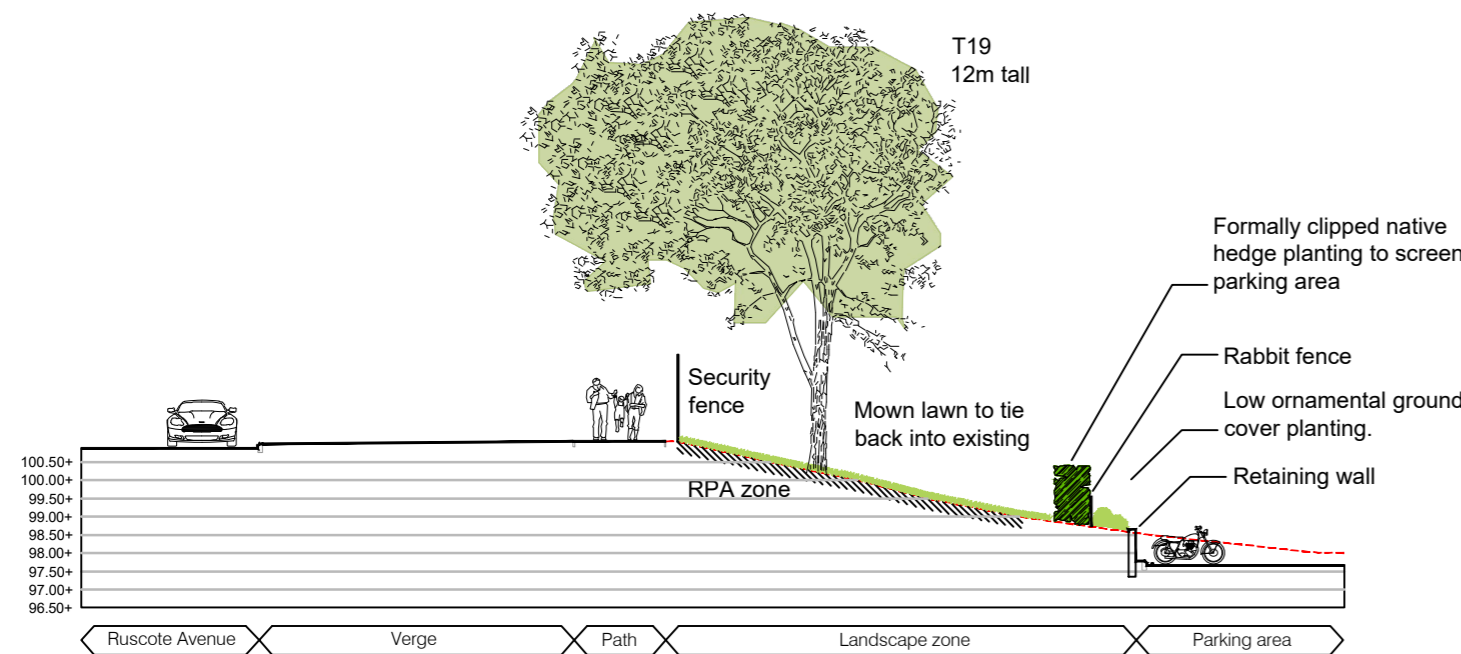


SECTION A-A 1:200

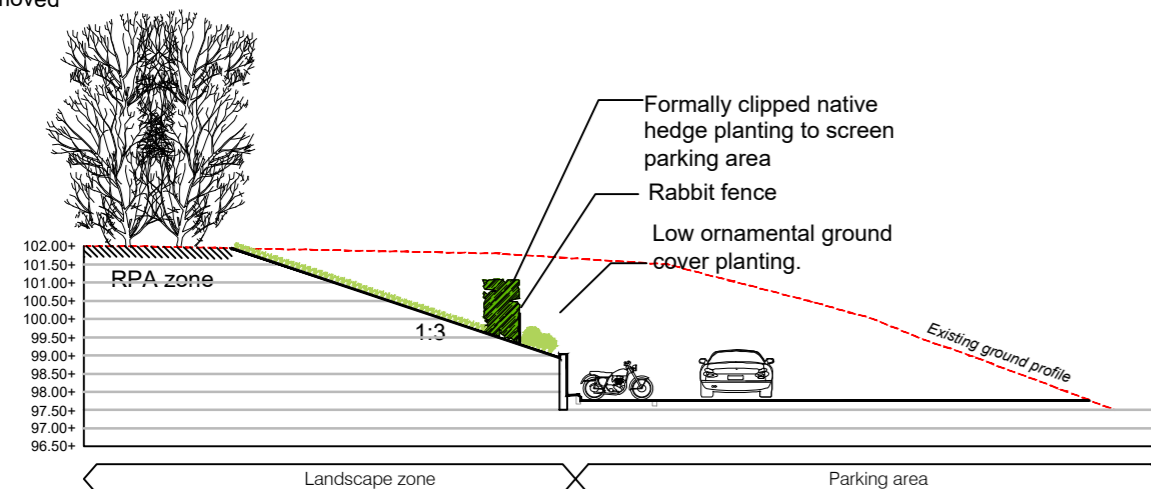


LOCATION PLAN



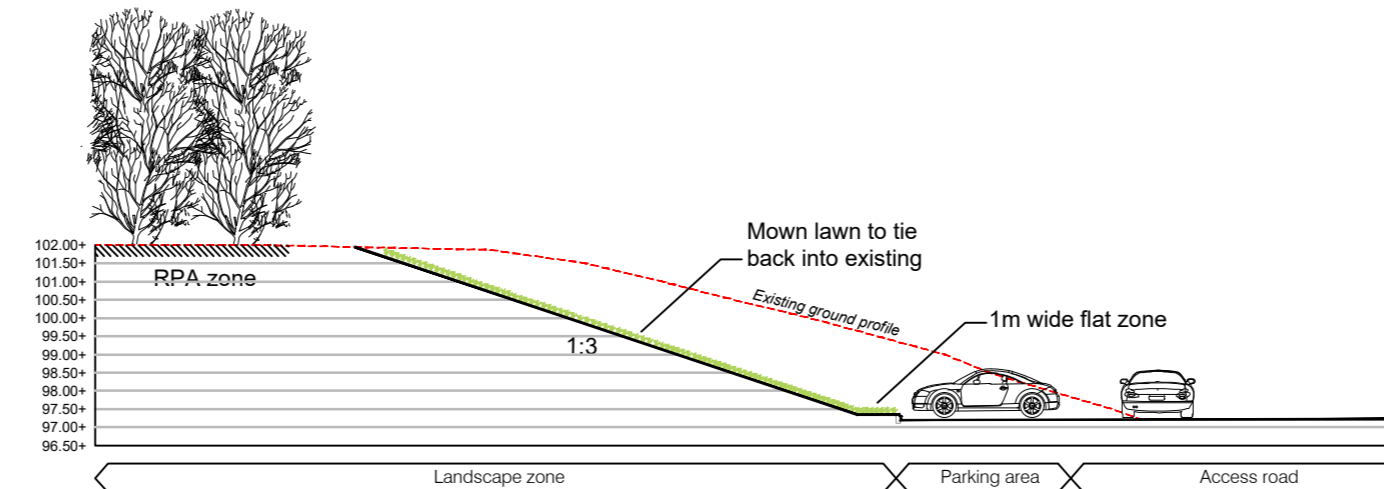
SECTION B-B 1:200

G9 - 7m tall
A section of this group
is to be removed



SECTION C-C 1:200

G9 - 7m tall
A section of this group
is to be removed



SECTION D-D 1:200

REV	NOTE	DATE	AUTH
REV E	Site reference amended, tree survey updated	28-07-21	JG
REV D	Red line boundary updated, layout amended	02-10-19	JG
REV C	Thicket removed, note for amenity grass updated	16-08-19	JG
REV B	Drawing updated to reflect revised base plan	17-06-19	MAB
REV A	Drawing updated to planning status	30-05-19	MAB



CLIENT			
JACOB DOUWE EGBERTS			
PROJECT			
JACOB DOUWE EGBERTS, RUSCOTE AVENUE, BANBURY			
DRAWING			
LANDSCAPE CONCEPT SECTIONS, SITE 2			
CONTRACT	1953/19	DRG NO.	
DATE	15/04/19	DRAWN	MAB
ISSUE	Tender	CHECKED	MG
SCALE	1:200	ORIG SHEET	A2
CAD FILE	1953/19-05.dwg	REV	
		E	