

Planting Schedule:

Individual Trees

Pinus sylvestris (Scots pine)
Carpinus betulus (hornbeam)
Quercus robur (pedunculate oak)
Tilia cordata (small-leaved lime)

Native woodland mix - tree species

Alnus glutinosa (alder) 7%
Betula pubescens (downy birch) 5%
Carpinus betulus (hornbeam) 10%
Populus canescens (grey poplar) 4%
Populus tremula (aspen) 6%
Prunus avium (wild cherry) 5%
Quercus robur (pedunculate oak) 45%
Salix fragilis (crack willow) 4%
Sorbus torminalis (wild service tree) 4%
Tilia cordata (small-leaved lime) 10%

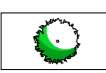
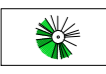


Native woodland mix - shrub species

Acer campestre (field maple) 12%
Corylus avellana (hazel) 14%
Crataegus monogyna (hawthorn) 20%
Ilex aquifolium (holly) 6%
Malus sylvestris (crab apple) 3%
Prunus spinosa (blackthorn) 5%
Rosa arvensis (field rose) 5%
Rosa canina (dog rose) 5%
Salix caprea (goat willow) 8%
Salix cinerea (common willow) 5%
Salix pentandra (bay willow) 2%
Salix viminalis (common osier) 2%
Taxus baccata (yew) 5%
Viburnum opulus (guelder rose) 8%





© 2022 RPS Group
Notes
1. This drawing has been prepared in accordance with the scope of RPS's appointment with its client and is subject to the terms and conditions of that appointment. RPS accepts no liability for any use of this document other than by its client and only for the purposes for which it was prepared and provided.
2. If received electronically it is the recipient's responsibility to print to correct scale. Only written dimensions should be used.
3. Where applicable Ordnance Survey (c) Crown Copyright 2022
All rights reserved. Licence number 0100031673

KEY
SOFT LANDSCAPE
Proposed elements

-  NATIVE TREE
-  CONIFEROUS TREE
Pinus sylvestris
-  NATIVE WOODLAND MIX PLANTING
-  GRASSLAND MIX
Emorsgate EM6: Meadow mix for chalk and limestone

Existing features

-  NATIVE WOODLAND
To be retained and protected
-  AREA OF WOODLAND TO THE LEFT
To continue regenerating

Rev	Description	By	CB	Date
-----	-------------	----	----	------



Lakesbury House, Hiltigbury Road, Chandlers Ford,
Hampshire SO53 5SS
T: 02380 810 440 E: rpssso@rpsgroup.com

Client Graven Hill Purchaser L td.

Project Graven Hill D1 Site
Bicester

Title Indicative Landscape Strategy

Status Planning Drawn By JMB PM/Checked by CD

Job Ref JSL3697 Scale @ A2 1:2000 Date Created June 2022

RPS Drawing / Figure Number 10.76 Rev -

rpsgroup.com