

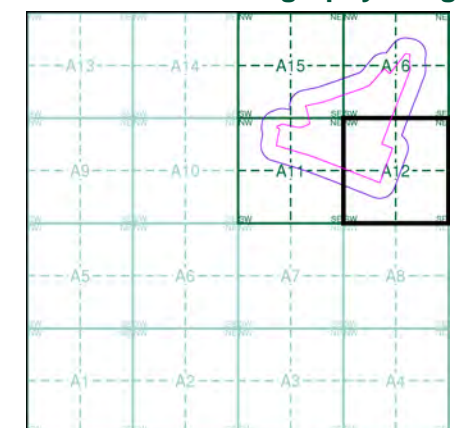


## Historical Aerial Photography

**Published 1999**

This aerial photography was produced by Getmapping, these vertical aerial photographs provide a seamless, full colour survey of the whole of Great Britain

### Historical Aerial Photography - Segment A12



### Order Details

Order Number: 273271963\_1\_1  
Customer Ref: JER8747  
National Grid Reference: 458920, 219580  
Slice: A  
Site Area (Ha): 31.76  
Search Buffer (m): 100

### Site Details

Site at, Bicester, Oxfordshire

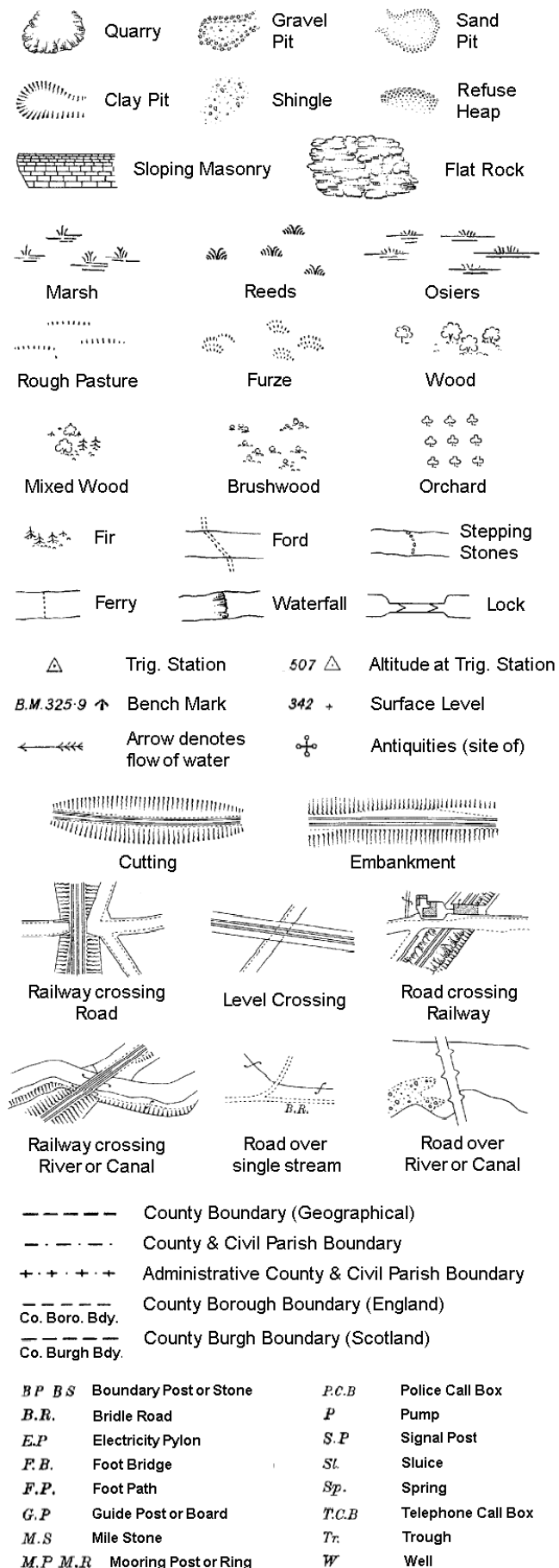


Tel: 0844 844 9952  
Fax: 0844 844 9951  
Web: [www.envirocheck.co.uk](http://www.envirocheck.co.uk)

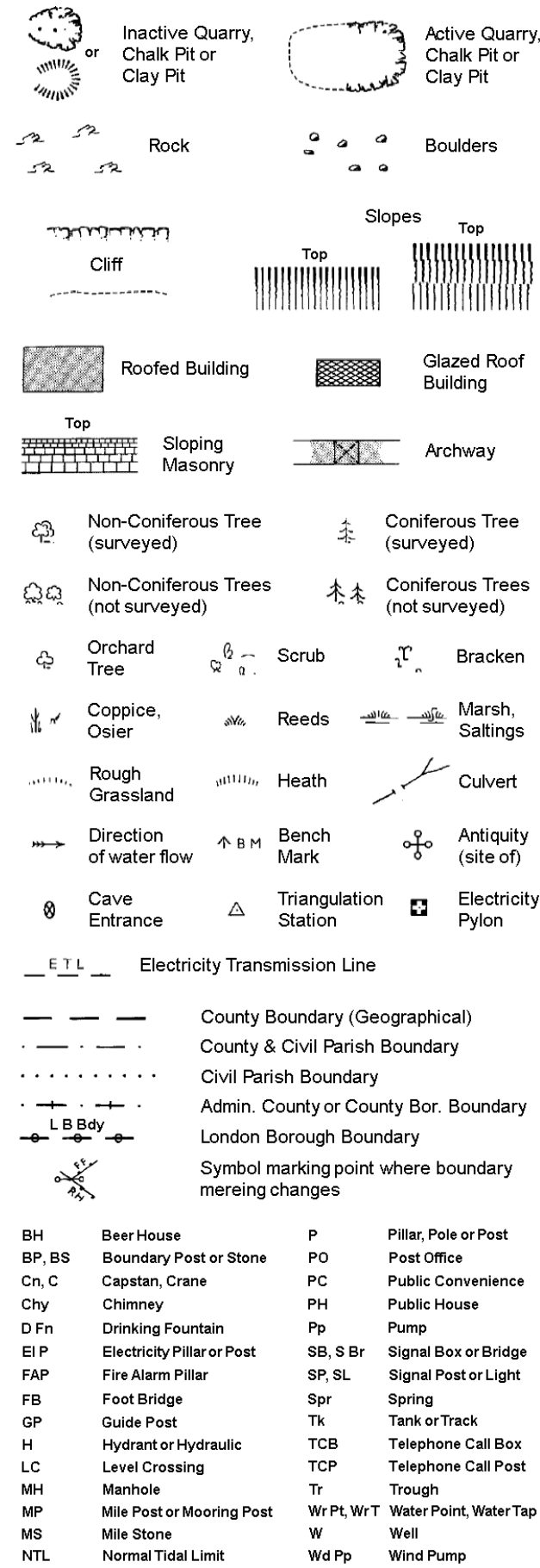


# Historical Mapping Legends

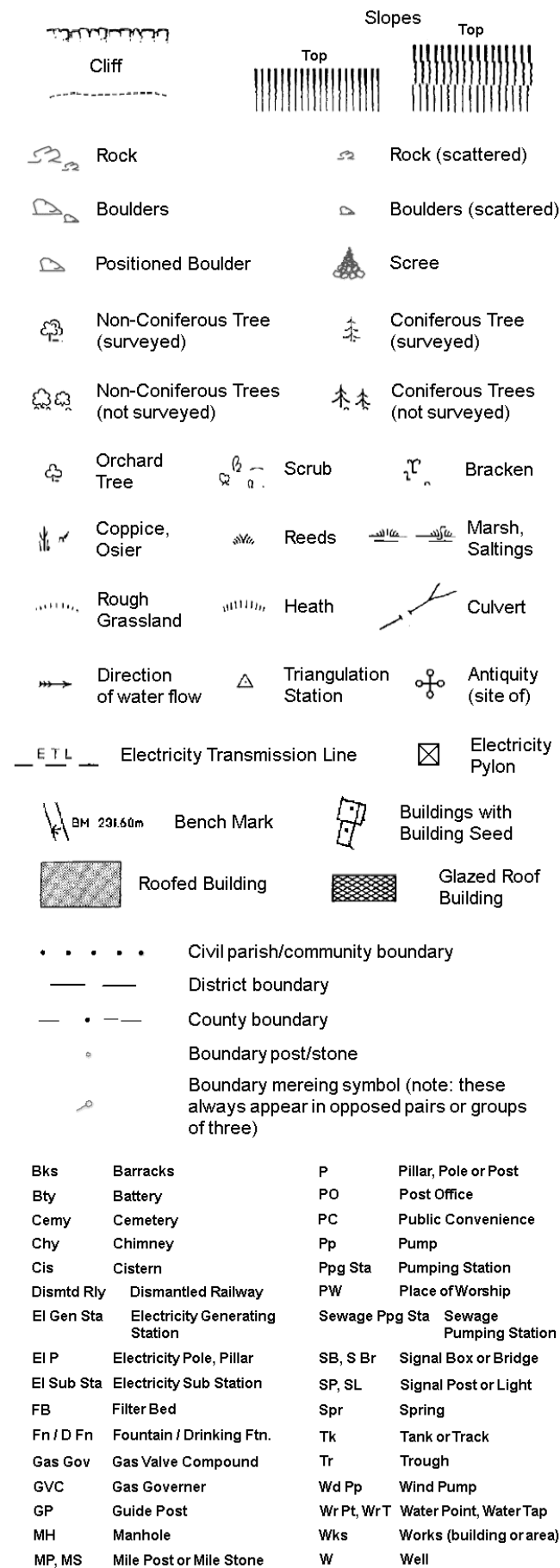
## Ordnance Survey County Series and Ordnance Survey Plan 1:2,500



## Ordnance Survey Plan, Additional SIMs and Supply of Unpublished Survey Information 1:2,500 and 1:1,250



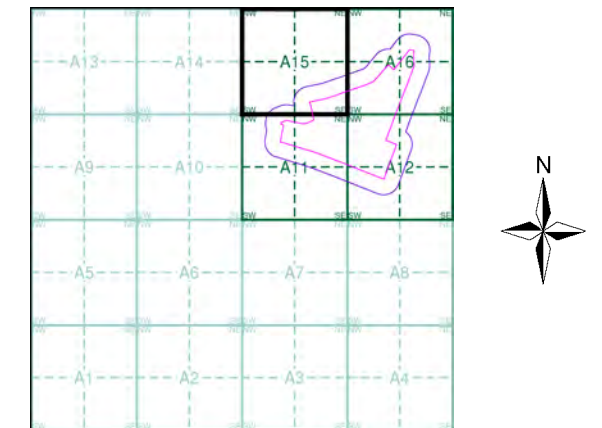
## Large-Scale National Grid Data 1:2,500 and 1:1,250



## Historical Mapping & Photography included:

Mapping Type	Scale	Date	Pg
Oxfordshire	1:2,500	1875	2
Oxfordshire	1:2,500	1899	3
Oxfordshire	1:2,500	1922	4
Ordnance Survey Plan	1:2,500	1967 - 1978	5
Additional SIMs	1:2,500	1986	6
Large-Scale National Grid Data	1:2,500	1994	7
Large-Scale National Grid Data	1:2,500	1996	8
Historical Aerial Photography	1:2,500	1999	9

## Historical Map - Segment A15



## Order Details

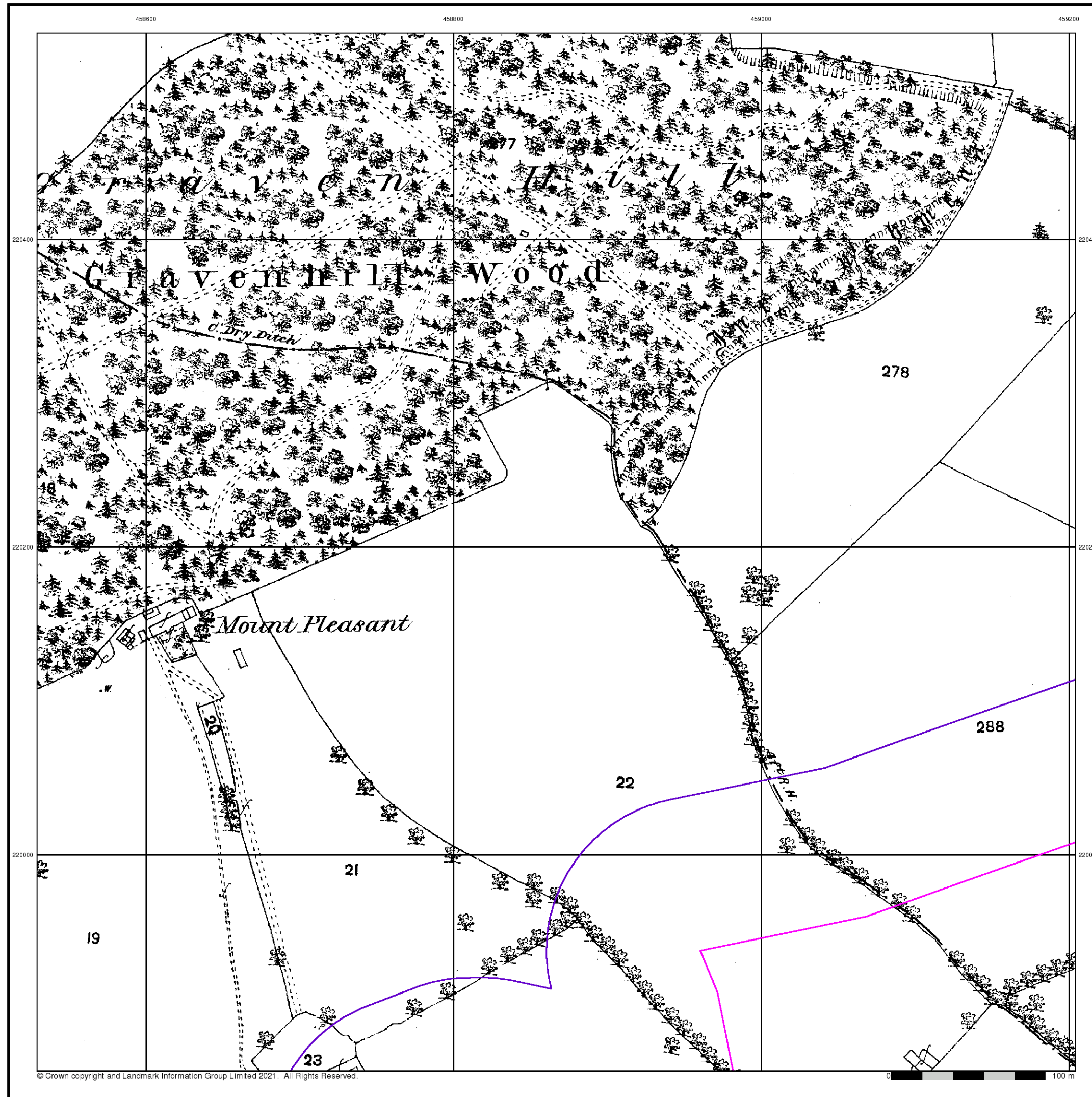
Order Number: 273271963\_1\_1  
Customer Ref: JER8747  
National Grid Reference: 458920, 219580  
Slice: A  
Site Area (Ha): 31.76  
Search Buffer (m): 100

## Site Details

Site at, Bicester, Oxfordshire



Tel: 0844 844 9952  
Fax: 0844 844 9951  
Web: www.envirocheck.co.uk



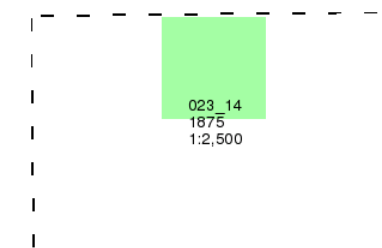
Oxfordshire

Published 1875

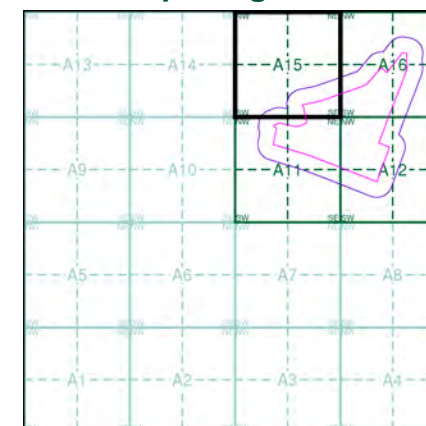
Source map scale - 1:2,500

The historical maps shown were reproduced from maps predominantly held at the scale adopted for England, Wales and Scotland in the 1840's. In 1854 the 1:2,500 scale was adopted for mapping urban areas and by 1896 it covered the whole of what were considered to be the cultivated parts of Great Britain. The published date given below is often some years later than the surveyed date. Before 1938, all OS maps were based on the Cassini Projection, with independent surveys of a single county or group of counties, giving rise to significant inaccuracies in outlying areas.

### Map Name(s) and Date(s)



### Historical Map - Segment A15



### Order Details

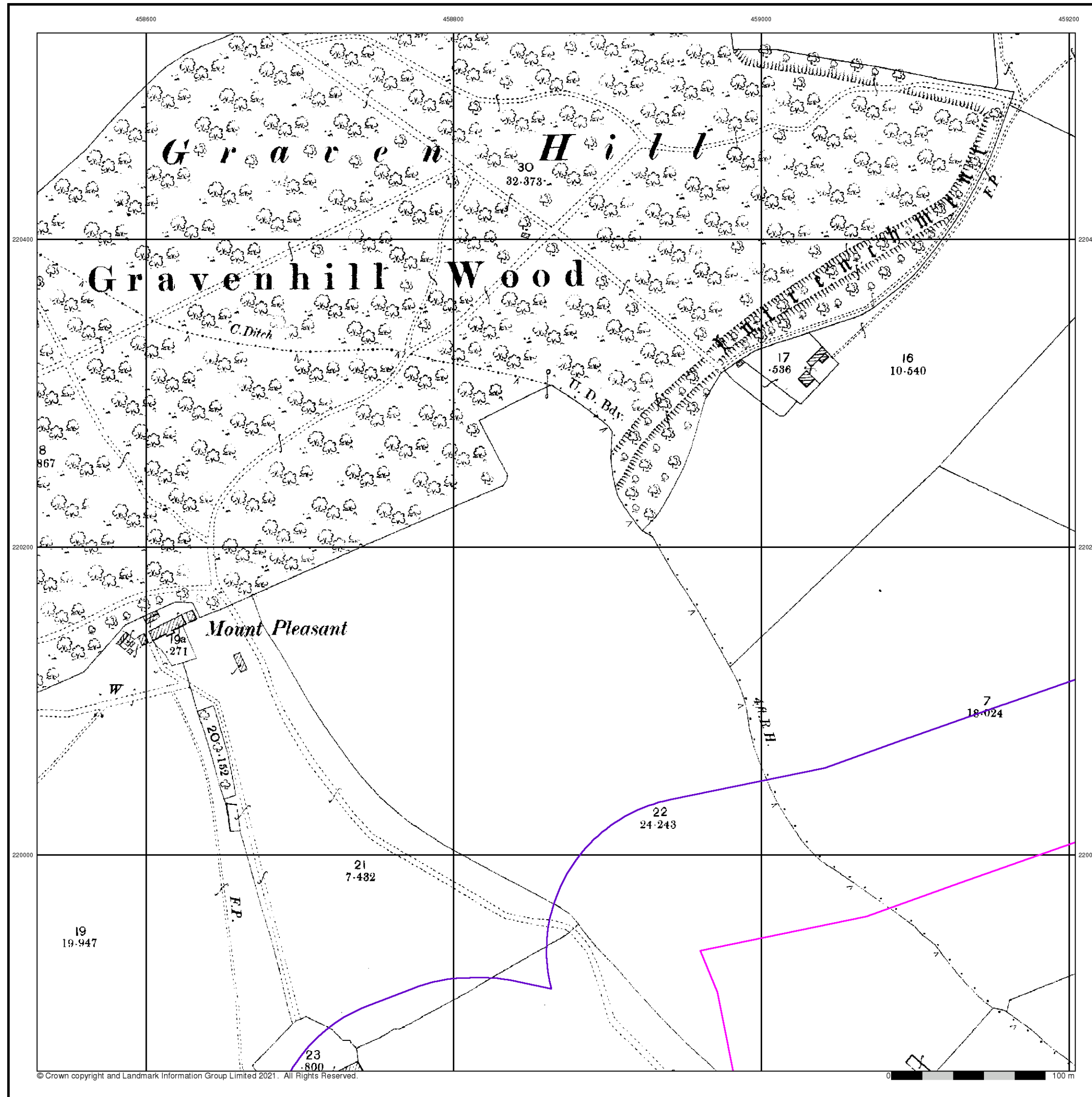
Order Number: 273271963\_1\_1  
Customer Ref: JER8747  
National Grid Reference: 458920, 219580  
Slice: A  
Site Area (Ha): 31.76  
Search Buffer (m): 100

### Site Details

Site at, Bicester, Oxfordshire



Tel: 0844 844 9952  
Fax: 0844 844 9951  
Web: www.envirocheck.co.uk



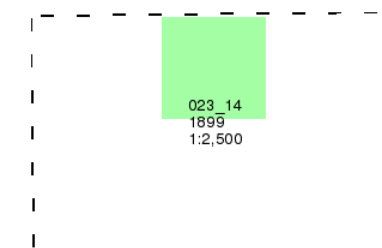
Oxfordshire

Published 1899

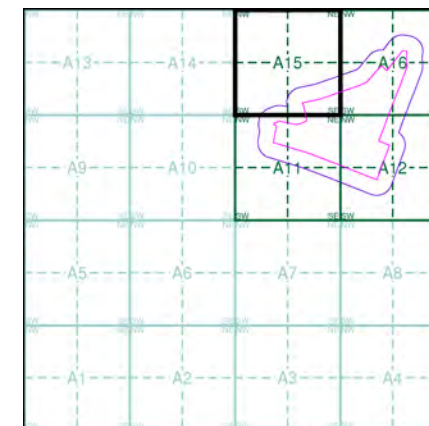
Source map scale - 1:2,500

The historical maps shown were reproduced from maps predominantly held at the scale adopted for England, Wales and Scotland in the 1840's. In 1854 the 1:2,500 scale was adopted for mapping urban areas and by 1896 it covered the whole of what were considered to be the cultivated parts of Great Britain. The published date given below is often some years later than the surveyed date. Before 1938, all OS maps were based on the Cassini Projection, with independent surveys of a single county or group of counties, giving rise to significant inaccuracies in outlying areas.

### Map Name(s) and Date(s)



### Historical Map - Segment A15



### Order Details

Order Number: 273271963\_1\_1  
Customer Ref: JER8747  
National Grid Reference: 458920, 219580  
Slice: A  
Site Area (Ha): 31.76  
Search Buffer (m): 100

### Site Details

Site at, Bicester, Oxfordshire



Tel: 0844 844 9952  
Fax: 0844 844 9951  
Web: www.envirocheck.co.uk



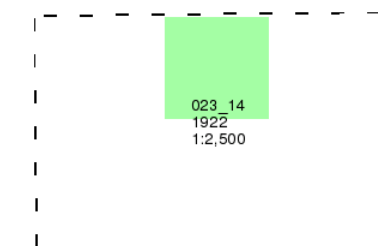
Oxfordshire

Published 1922

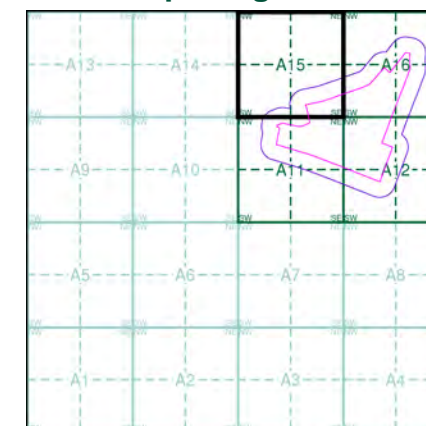
Source map scale - 1:2,500

The historical maps shown were reproduced from maps predominantly held at the scale adopted for England, Wales and Scotland in the 1840's. In 1854 the 1:2,500 scale was adopted for mapping urban areas and by 1896 it covered the whole of what were considered to be the cultivated parts of Great Britain. The published date given below is often some years later than the surveyed date. Before 1938, all OS maps were based on the Cassini Projection, with independent surveys of a single county or group of counties, giving rise to significant inaccuracies in outlying areas.

### Map Name(s) and Date(s)



### Historical Map - Segment A15



### Order Details

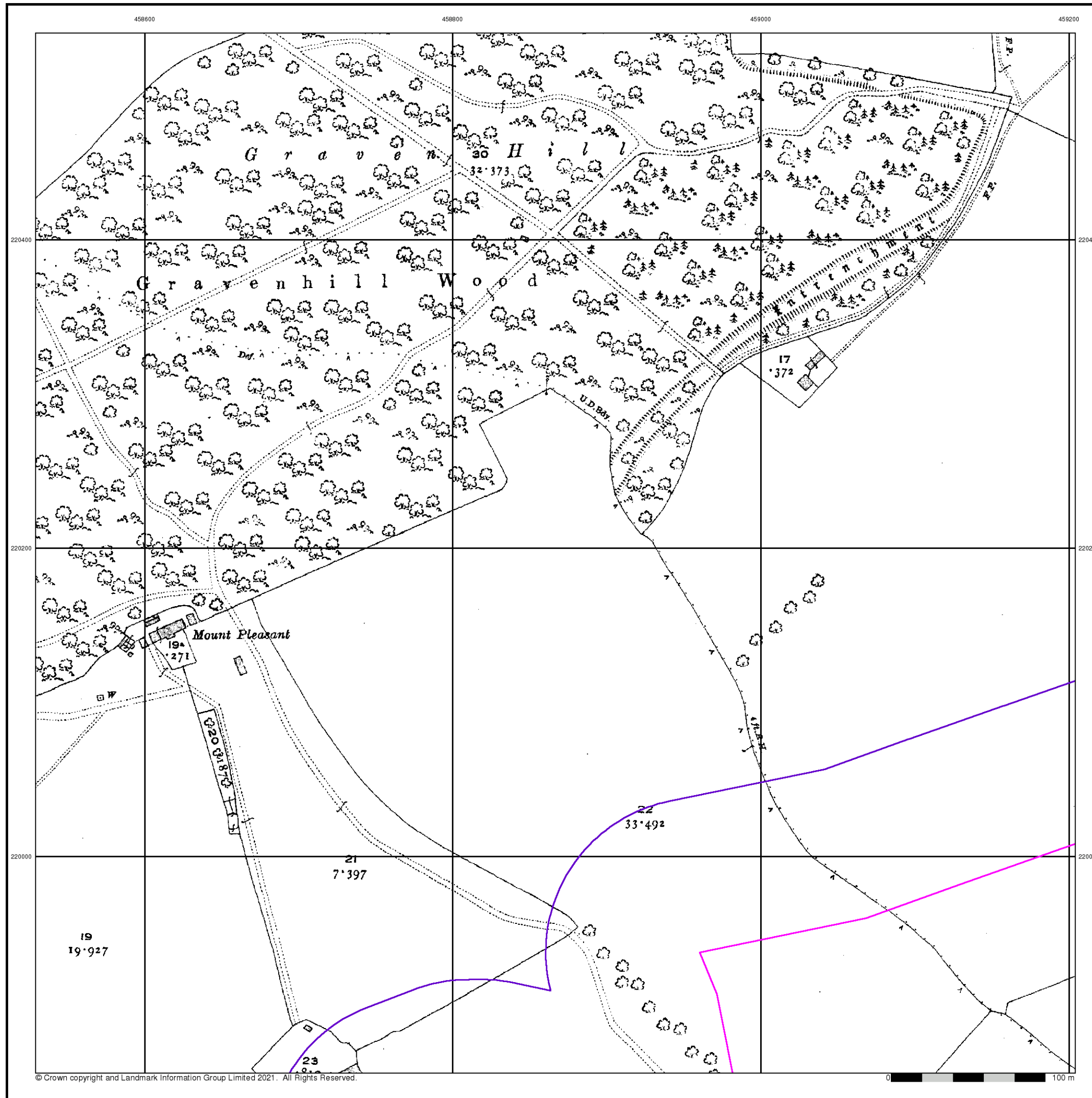
Order Number: 273271963\_1\_1  
Customer Ref: JER8747  
National Grid Reference: 458920, 219580  
Slice: A  
Site Area (Ha): 31.76  
Search Buffer (m): 100

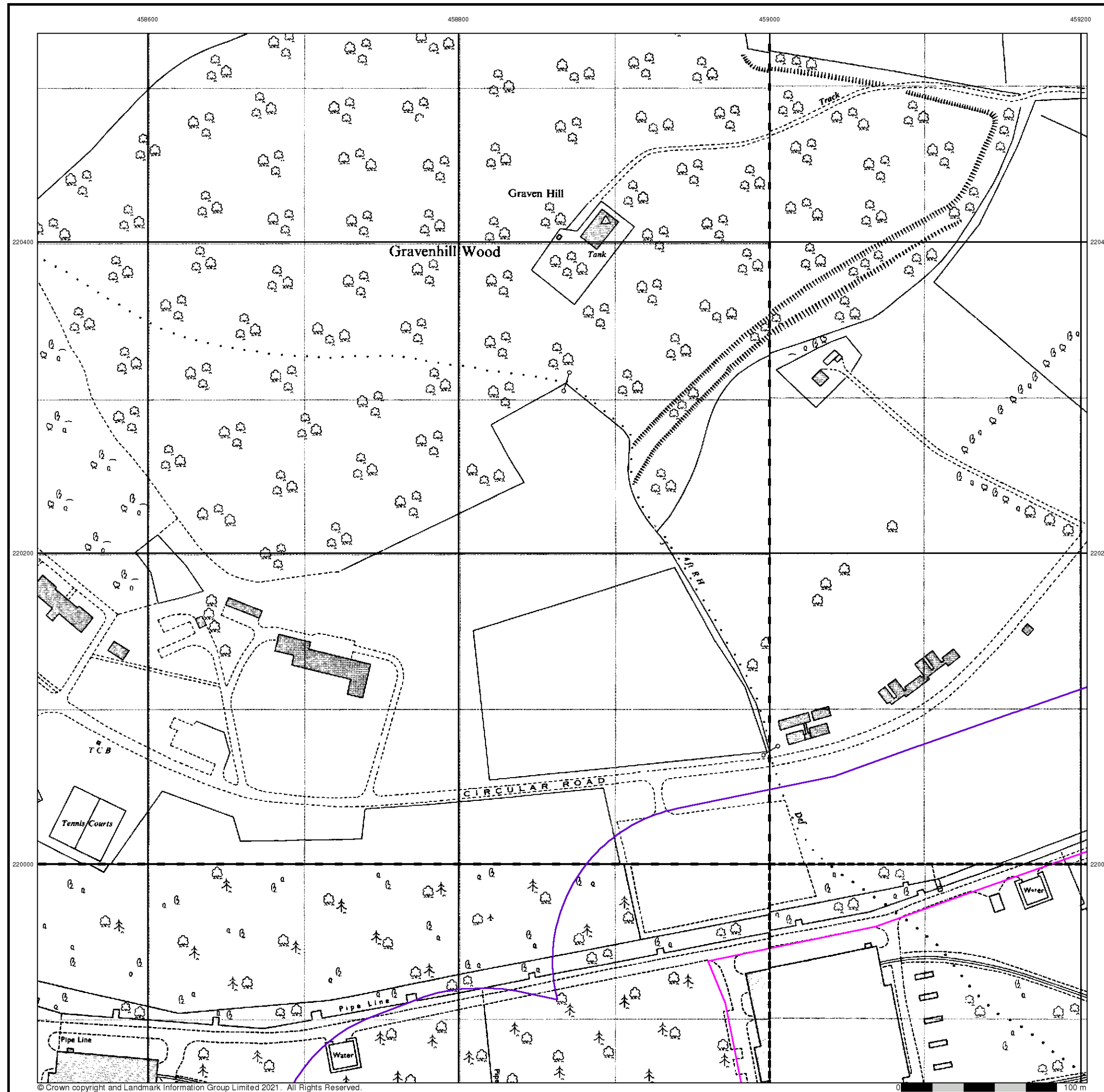
### Site Details

Site at, Bicester, Oxfordshire



Tel: 0844 844 9952  
Fax: 0844 844 9951  
Web: www.envirocheck.co.uk





© Crown copyright and Landmark Information Group Limited 2021. All Rights Reserved.



## Ordnance Survey Plan

Published 1967 - 1978

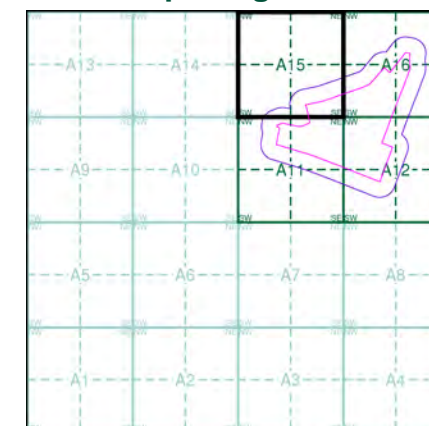
Source map scale - 1:2,500

The historical maps shown were reproduced from maps predominantly held at the scale adopted for England, Wales and Scotland in the 1840's. In 1854 the 1:2,500 scale was adopted for mapping urban areas and by 1896 it covered the whole of what were considered to be the cultivated parts of Great Britain. The published date given below is often some years later than the surveyed date. Before 1938, all OS maps were based on the Cassini Projection, with independent surveys of a single county or group of counties, giving rise to significant inaccuracies in outlying areas.

### Map Name(s) and Date(s)

SP5820 1967 1:2,500	SP5920 1967 1:2,500
SP5819 1978 1:2,500	SP5919 1978 1:2,500

### Historical Map - Segment A15



### Order Details

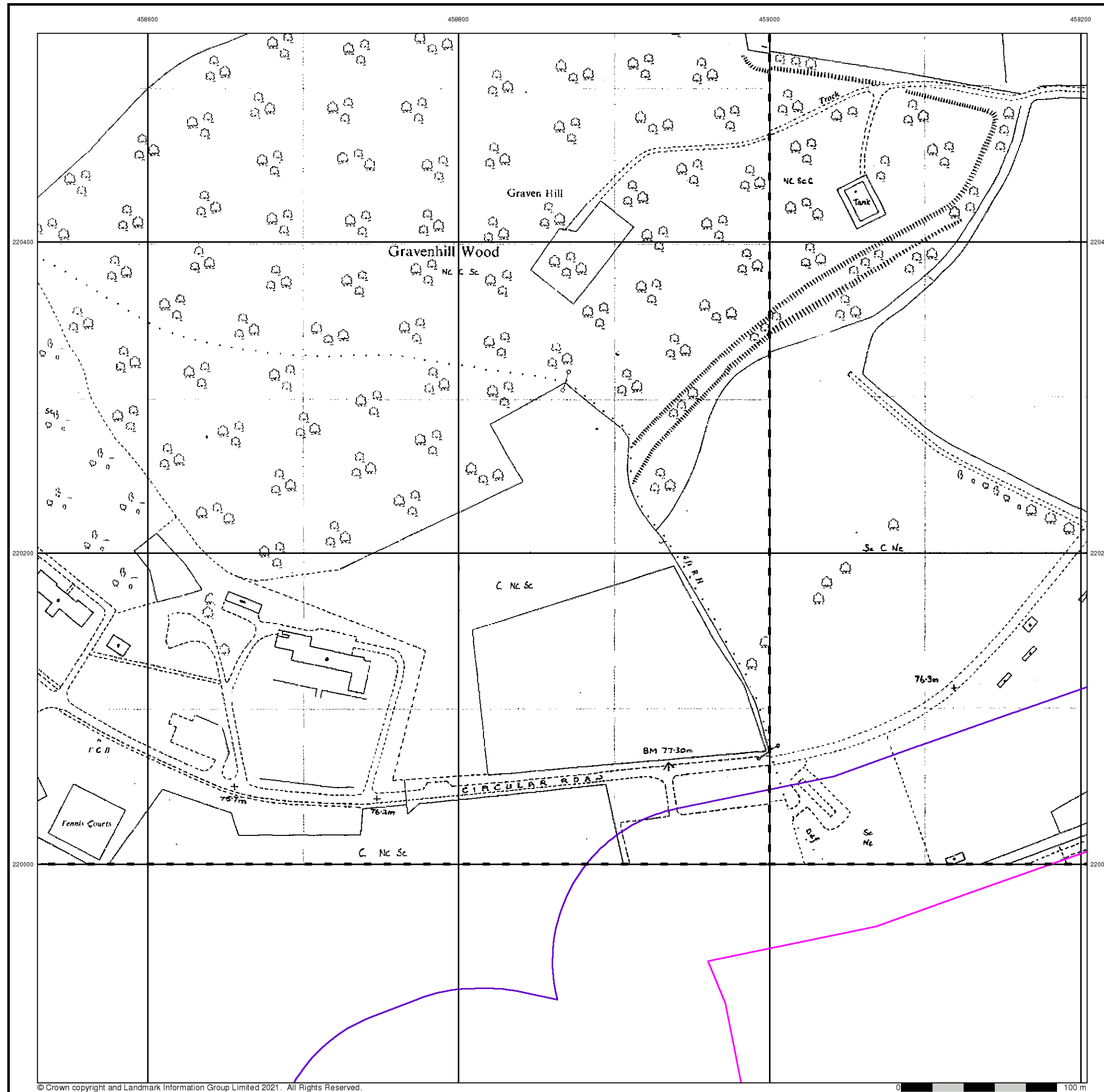
Order Number: 273271963\_1\_1  
Customer Ref: JER8747  
National Grid Reference: 458920, 219580  
Slice: A  
Site Area (Ha): 31.76  
Search Buffer (m): 100

### Site Details

Site at, Bicester, Oxfordshire



Tel: 0844 844 9952  
Fax: 0844 844 9951  
Web: www.envirocheck.co.uk



## Additional SIMs

Published 1986

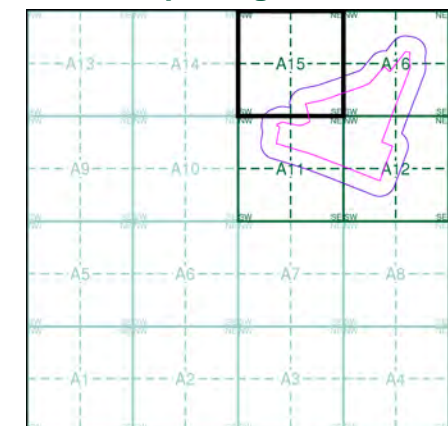
Source map scale - 1:2,500

The SIM cards (Ordnance Survey's 'Survey of Information on Microfilm') are further, minor editions of mapping which were produced and published in between the main editions as an area was updated. They date from 1947 to 1994, and contain detailed information on buildings, roads and land-use. These maps were produced at both 1:2,500 and 1:1,250 scales.

## Map Name(s) and Date(s)

SP5820 1986 1:2,500	SP5920 1986 1:2,500
---------------------------	---------------------------

## Historical Map - Segment A15



## Order Details

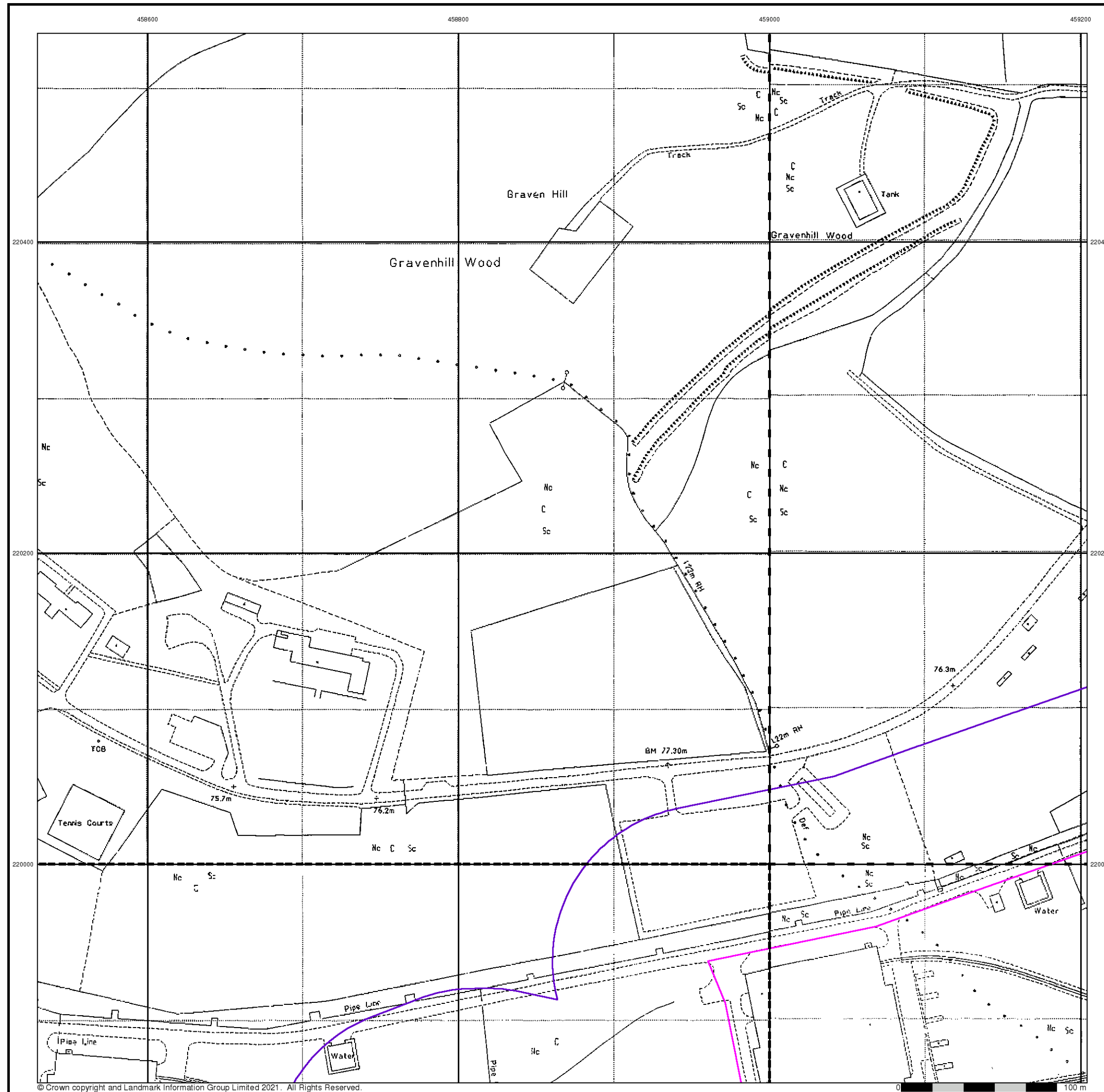
Order Number: 273271963\_1\_1  
 Customer Ref: JER8747  
 National Grid Reference: 458920, 219580  
 Slice: A  
 Site Area (Ha): 31.76  
 Search Buffer (m): 100

## Site Details

Site at, Bicester, Oxfordshire



Tel: 0844 844 9952  
 Fax: 0844 844 9951  
 Web: www.envirocheck.co.uk



## Large-Scale National Grid Data

Published 1994

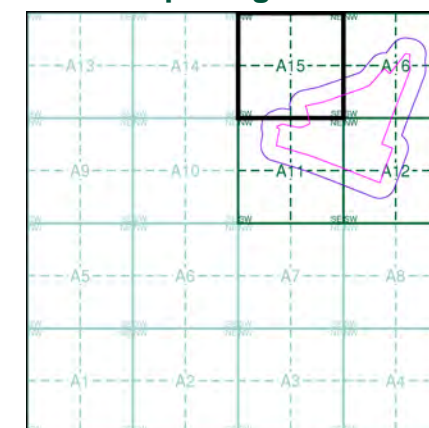
Source map scale - 1:2,500

'Large Scale National Grid Data' superseded SIM cards (Ordnance Survey's 'Survey of Information on Microfilm') in 1992, and continued to be produced until 1999. These maps were the fore-runners of digital mapping and so provide detailed information on houses and roads, but tend to show less topographic features such as vegetation. These maps were produced at both 1:2,500 and 1:1,250 scales.

### Map Name(s) and Date(s)

SP5820 1994 12,500	SP5920 1994 12,500
SP5819 1994 12,500	SP5919 1994 12,500

### Historical Map - Segment A15



### Order Details

Order Number: 273271963\_1\_1  
Customer Ref: JER8747  
National Grid Reference: 458920, 219580  
Slice: A  
Site Area (Ha): 31.76  
Search Buffer (m): 100

### Site Details

Site at, Bicester, Oxfordshire



Tel: 0844 844 9952  
Fax: 0844 844 9951  
Web: www.envirocheck.co.uk



## Large-Scale National Grid Data

Published 1996

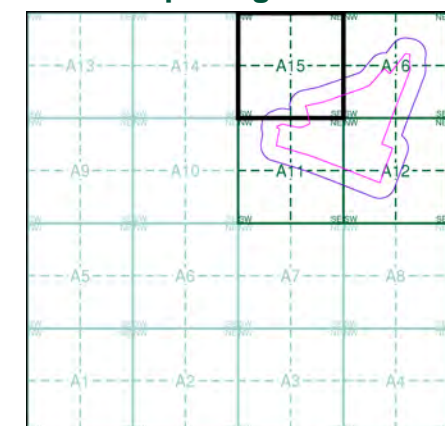
Source map scale - 1:2,500

'Large Scale National Grid Data' superseded SIM cards (Ordnance Survey's 'Survey of Information on Microfilm') in 1992, and continued to be produced until 1999. These maps were the fore-runners of digital mapping and so provide detailed information on houses and roads, but tend to show less topographic features such as vegetation. These maps were produced at both 1:2,500 and 1:1,250 scales.

### Map Name(s) and Date(s)

SP5820 1996 1:2,500	SP5920 1996 1:2,500
---------------------------	---------------------------

### Historical Map - Segment A15



### Order Details

Order Number: 273271963\_1\_1  
Customer Ref: JER8747  
National Grid Reference: 458920, 219580  
Slice: A  
Site Area (Ha): 31.76  
Search Buffer (m): 100

### Site Details

Site at, Bicester, Oxfordshire



Tel: 0844 844 9952  
Fax: 0844 844 9951  
Web: [www.envirocheck.co.uk](http://www.envirocheck.co.uk)



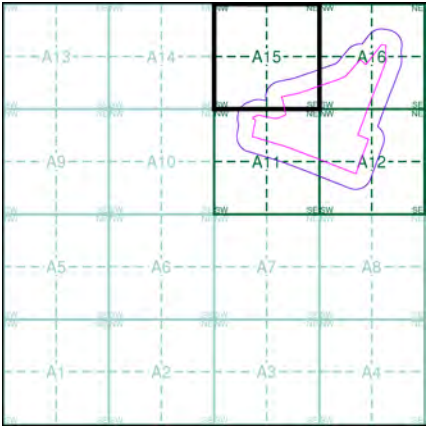


Historical Aerial Photography

Published 1999

This aerial photography was produced by Getmapping, these vertical aerial photographs provide a seamless, full colour survey of the whole of Great Britain

Historical Aerial Photography - Segment A15



Order Details

Order Number: 273271963\_1\_1  
Customer Ref: JER8747  
National Grid Reference: 458920, 219580  
Slice: A  
Site Area (Ha): 31.76  
Search Buffer (m): 100

Site Details

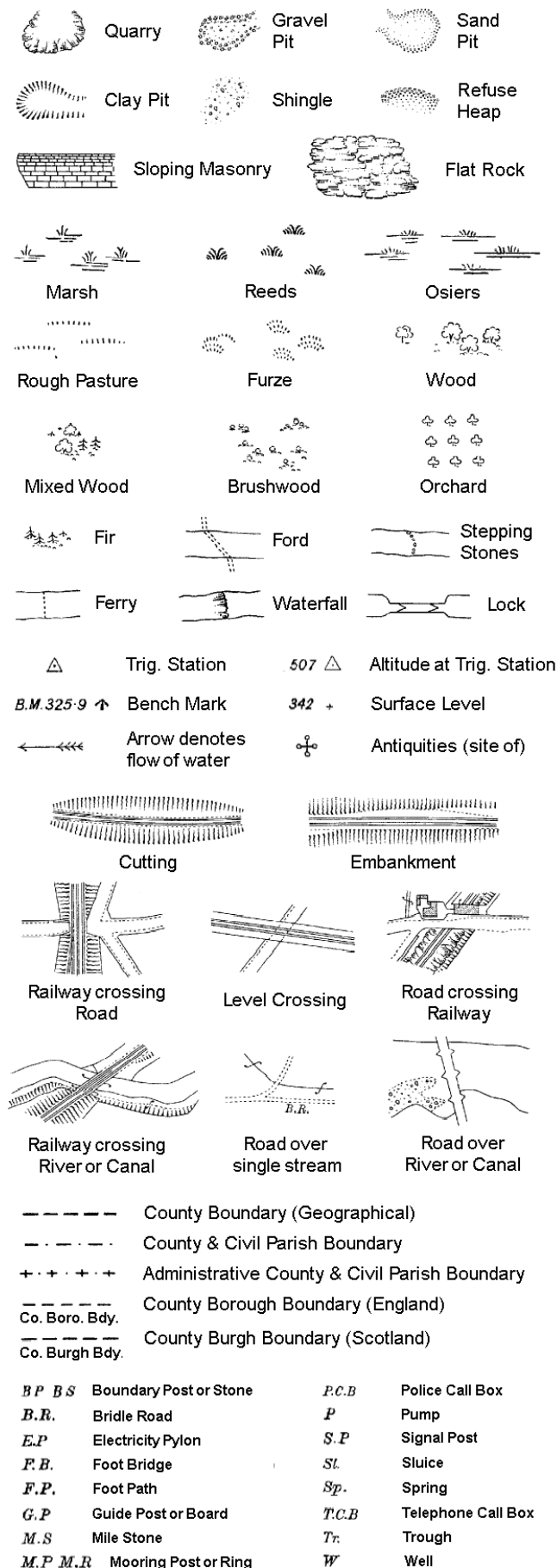
Site at, Bicester, Oxfordshire



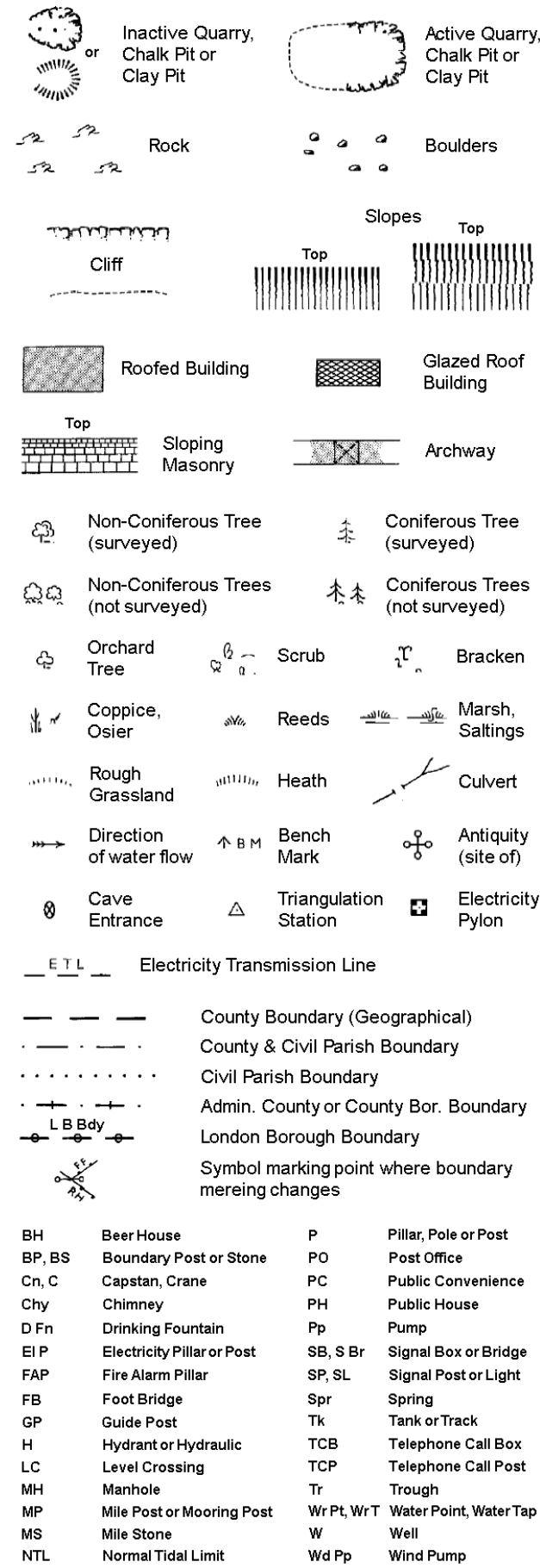
Tel: 0844 844 9952  
Fax: 0844 844 9951  
Web: www.envirocheck.co.uk

# Historical Mapping Legends

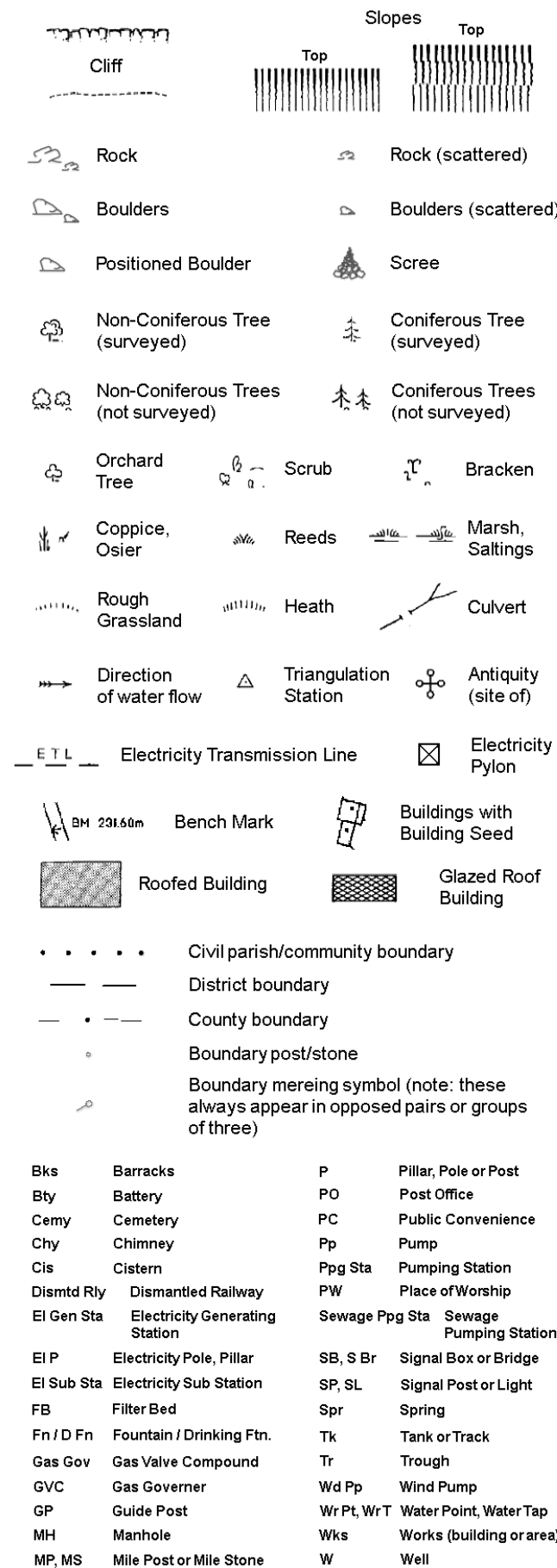
## Ordnance Survey County Series and Ordnance Survey Plan 1:2,500



## Ordnance Survey Plan, Additional SIMs and Supply of Unpublished Survey Information 1:2,500 and 1:1,250



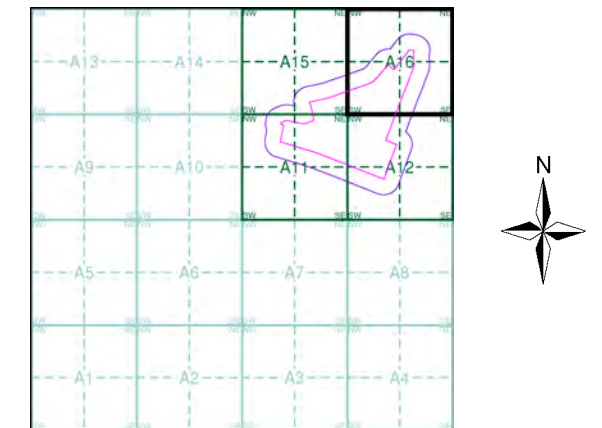
## Large-Scale National Grid Data 1:2,500 and 1:1,250



## Historical Mapping & Photography included:

Mapping Type	Scale	Date	Pg
Oxfordshire	1:2,500	1875	2
Oxfordshire	1:2,500	1899	3
Oxfordshire	1:2,500	1922	4
Ordnance Survey Plan	1:2,500	1967 - 1978	5
Additional SIMs	1:2,500	1986	6
Large-Scale National Grid Data	1:2,500	1994	7
Large-Scale National Grid Data	1:2,500	1996	8
Historical Aerial Photography	1:2,500	1999	9

## Historical Map - Segment A16



## Order Details

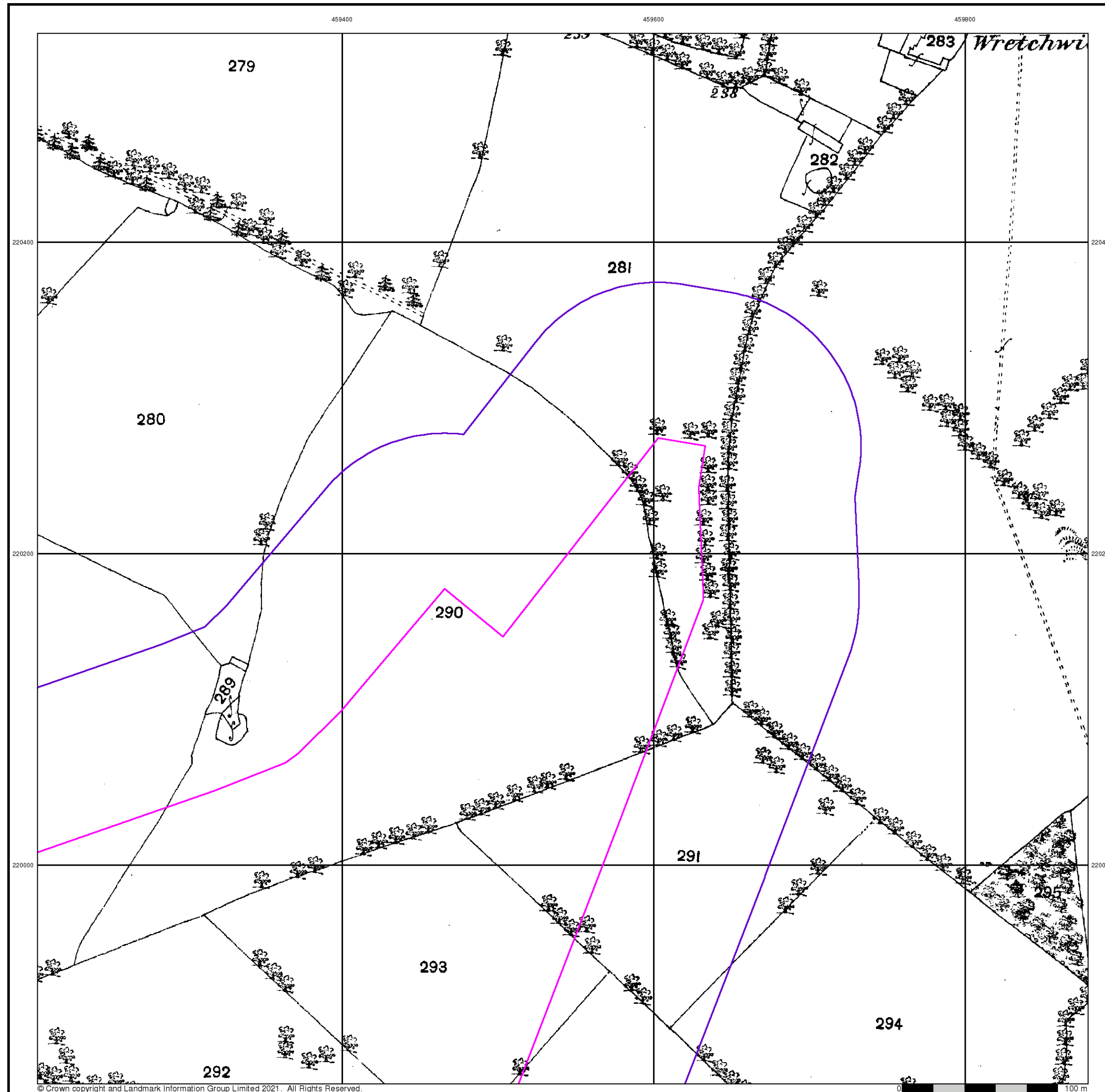
Order Number: 273271963\_1\_1  
Customer Ref: JER8747  
National Grid Reference: 458920, 219580  
Slice: A  
Site Area (Ha): 31.76  
Search Buffer (m): 100

## Site Details

Site at, Bicester, Oxfordshire



Tel: 0844 844 9952  
Fax: 0844 844 9951  
Web: www.envirocheck.co.uk

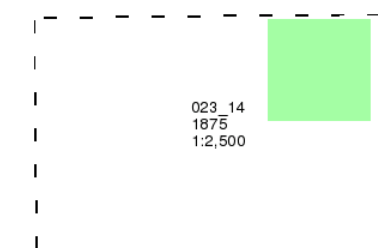


**Published 1875**

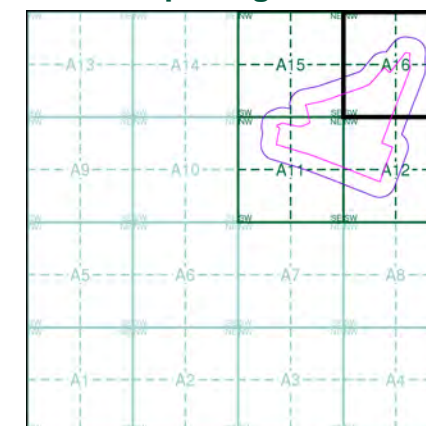
**Source map scale - 1:2,500**

The historical maps shown were reproduced from maps predominantly held at the scale adopted for England, Wales and Scotland in the 1840's. In 1854 the 1:2,500 scale was adopted for mapping urban areas and by 1896 it covered the whole of what were considered to be the cultivated parts of Great Britain. The published date given below is often some years later than the surveyed date. Before 1938, all OS maps were based on the Cassini Projection, with independent surveys of a single county or group of counties, giving rise to significant inaccuracies in outlying areas.

## Map Name(s) and Date(s)



## Historical Map - Segment A16



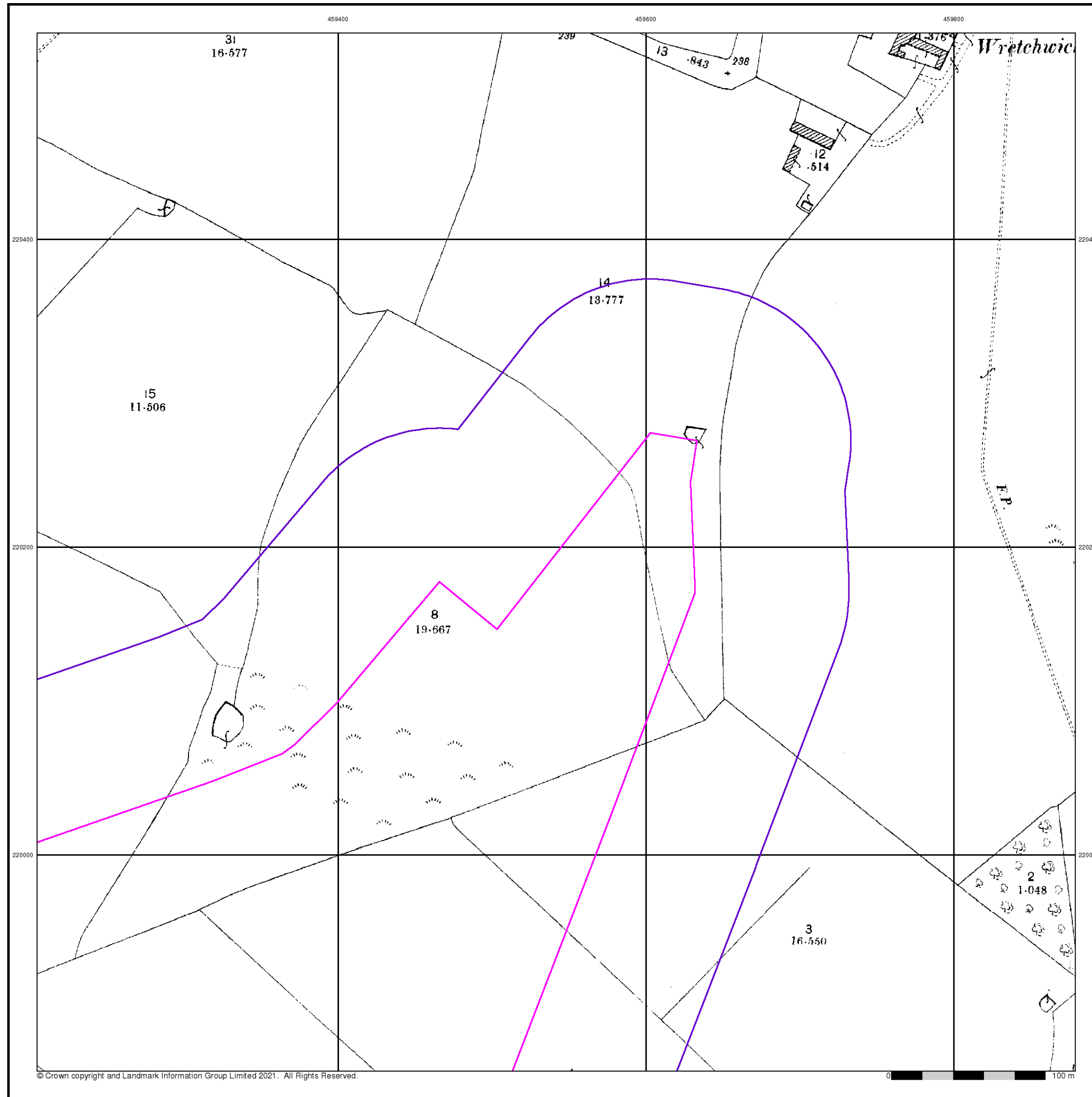
## Order Details

Order Number: 273271963\_1\_1  
Customer Ref: JER8747  
National Grid Reference: 458920, 219580  
Slice: A  
Site Area (Ha): 31.76  
Search Buffer (m): 100

## Site Details

Site at, Bicester, Oxfordshire

**Landmark**  
INFORMATION GROUP



© Crown copyright and Landmark Information Group Limited 2021. All Rights Reserved.

0 100 m



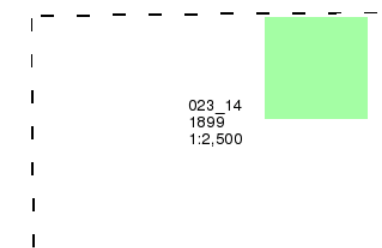
Oxfordshire

Published 1899

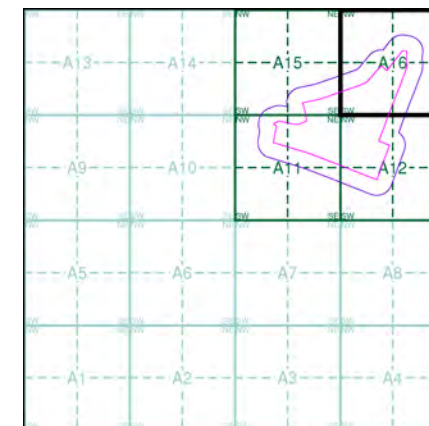
Source map scale - 1:2,500

The historical maps shown were reproduced from maps predominantly held at the scale adopted for England, Wales and Scotland in the 1840's. In 1854 the 1:2,500 scale was adopted for mapping urban areas and by 1896 it covered the whole of what were considered to be the cultivated parts of Great Britain. The published date given below is often some years later than the surveyed date. Before 1938, all OS maps were based on the Cassini Projection, with independent surveys of a single county or group of counties, giving rise to significant inaccuracies in outlying areas.

### Map Name(s) and Date(s)



### Historical Map - Segment A16



### Order Details

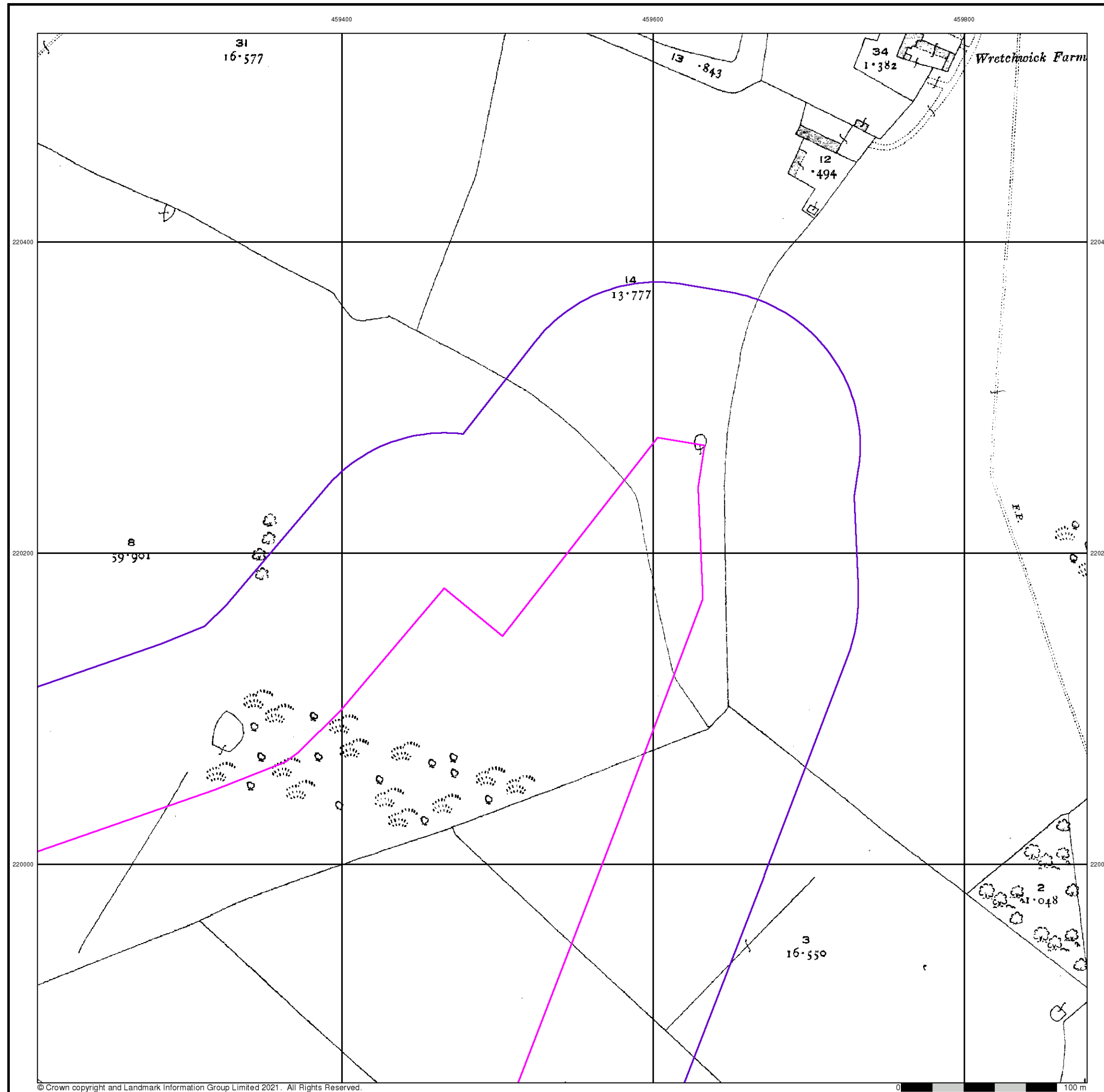
Order Number: 273271963\_1\_1  
Customer Ref: JER8747  
National Grid Reference: 458920, 219580  
Slice: A  
Site Area (Ha): 31.76  
Search Buffer (m): 100

### Site Details

Site at, Bicester, Oxfordshire



Tel: 0844 844 9952  
Fax: 0844 844 9951  
Web: www.envirocheck.co.uk



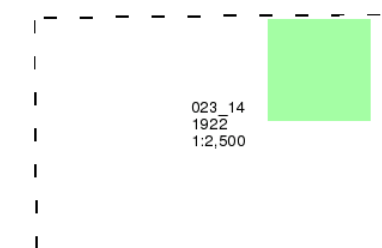
Oxfordshire

Published 1922

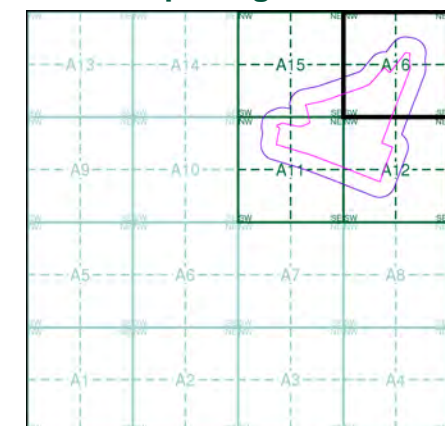
Source map scale - 1:2,500

The historical maps shown were reproduced from maps predominantly held at the scale adopted for England, Wales and Scotland in the 1840's. In 1854 the 1:2,500 scale was adopted for mapping urban areas and by 1896 it covered the whole of what were considered to be the cultivated parts of Great Britain. The published date given below is often some years later than the surveyed date. Before 1938, all OS maps were based on the Cassini Projection, with independent surveys of a single county or group of counties, giving rise to significant inaccuracies in outlying areas.

### Map Name(s) and Date(s)



### Historical Map - Segment A16



### Order Details

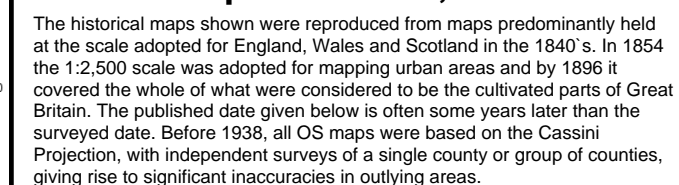
Order Number: 273271963\_1\_1  
Customer Ref: JER8747  
National Grid Reference: 458920, 219580  
Slice: A  
Site Area (Ha): 31.76  
Search Buffer (m): 100

### Site Details

Site at, Bicester, Oxfordshire



Tel: 0844 844 9952  
Fax: 0844 844 9951  
Web: [www.envirocheck.co.uk](http://www.envirocheck.co.uk)



SP5920  
1967  
1:2,500

SP5919  
1978  
1:2,500



Order Number: 273271963\_1\_1  
Customer Ref: JER8747  
National Grid Reference: 458920, 219580  
Slice: A  
Site Area (Ha): 31.76  
Search Buffer (m): 100

Site at, Bicester, Oxfordshire

**Landmark**  
INFORMATION GROUP

Tel: 0844 844 9952  
Fax: 0844 844 9951  
Web: [www.envirocheck.co.uk](http://www.envirocheck.co.uk)



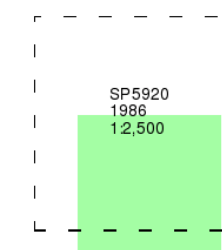
## Additional SIMs

Published 1986

Source map scale - 1:2,500

The SIM cards (Ordnance Survey's 'Survey of Information on Microfilm') are further, minor editions of mapping which were produced and published in between the main editions as an area was updated. They date from 1947 to 1994, and contain detailed information on buildings, roads and land-use. These maps were produced at both 1:2,500 and 1:1,250 scales.

## Map Name(s) and Date(s)



## Historical Map - Segment A16



## Order Details

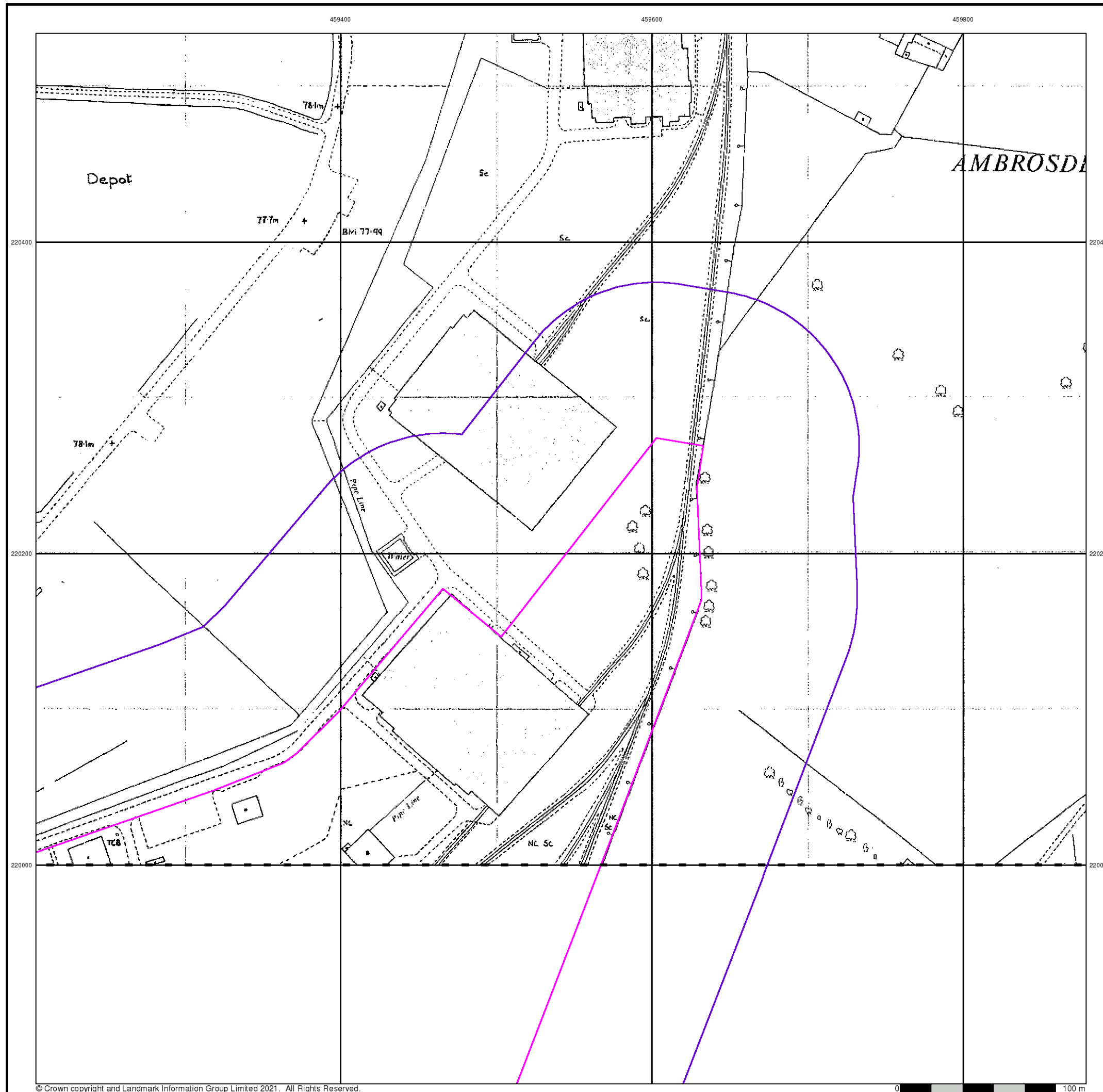
Order Number: 273271963\_1\_1  
Customer Ref: JER8747  
National Grid Reference: 458920, 219580  
Slice: A  
Site Area (Ha): 31.76  
Search Buffer (m): 100

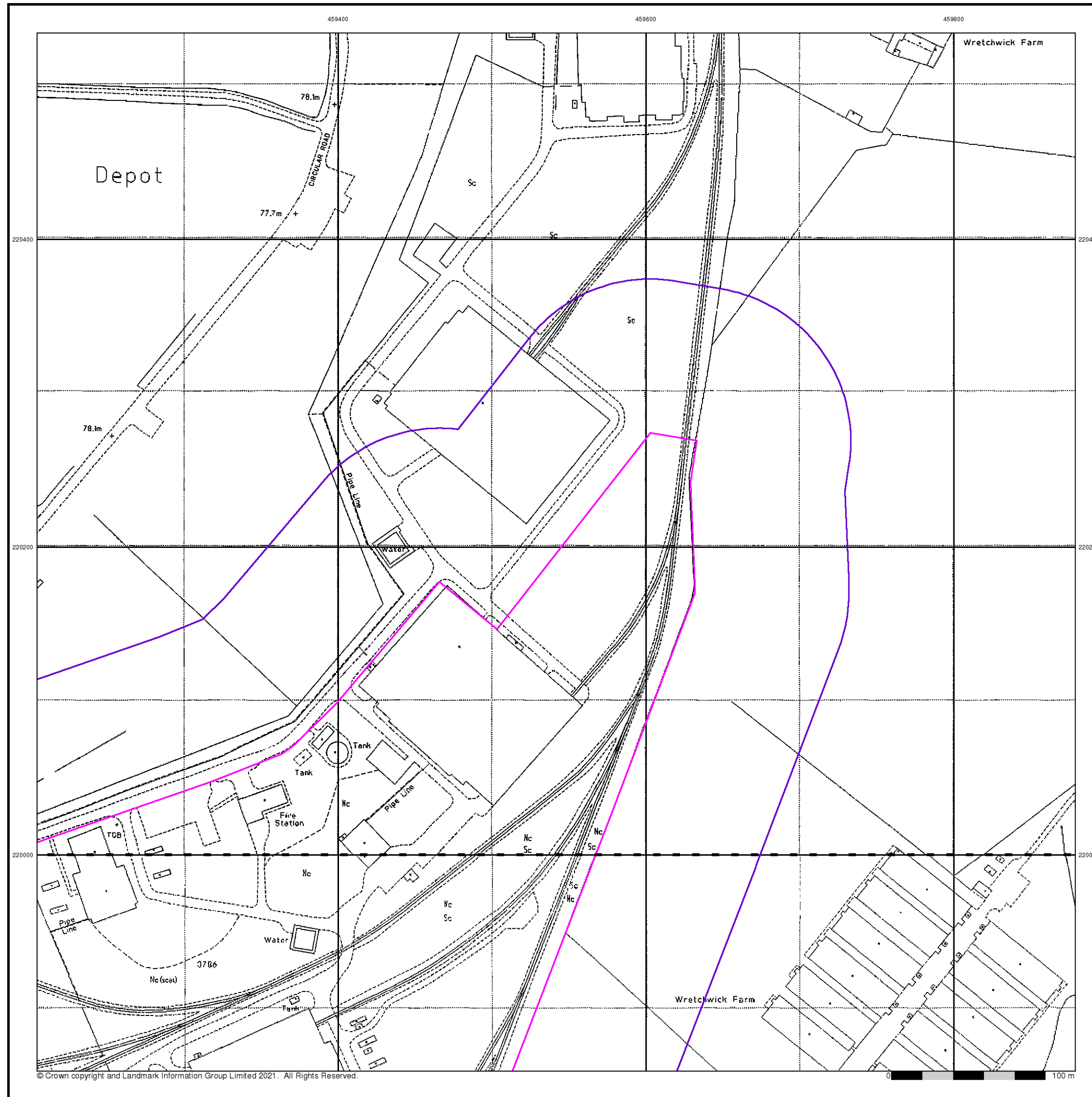
## Site Details

Site at, Bicester, Oxfordshire



Tel: 0844 844 9952  
Fax: 0844 844 9951  
Web: www.envirocheck.co.uk





## Large-Scale National Grid Data

Published 1994

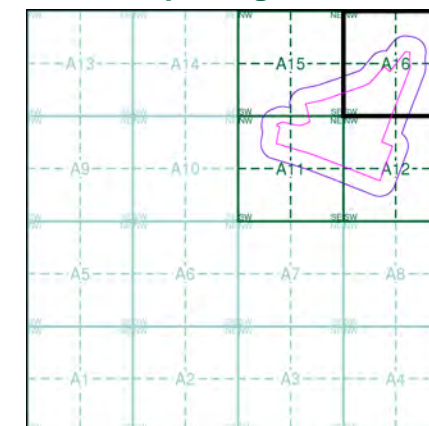
Source map scale - 1:2,500

'Large Scale National Grid Data' superseded SIM cards (Ordnance Survey's 'Survey of Information on Microfilm') in 1992, and continued to be produced until 1999. These maps were the fore-runners of digital mapping and so provide detailed information on houses and roads, but tend to show less topographic features such as vegetation. These maps were produced at both 1:2,500 and 1:1,250 scales.

### Map Name(s) and Date(s)

SP5920	1994
1:2,500	
SP5919	1994
1:2,500	

### Historical Map - Segment A16



### Order Details

Order Number: 273271963\_1\_1  
Customer Ref: JER8747  
National Grid Reference: 458920, 219580  
Slice: A  
Site Area (Ha): 31.76  
Search Buffer (m): 100

### Site Details

Site at, Bicester, Oxfordshire



Tel: 0844 844 9952  
Fax: 0844 844 9951  
Web: www.envirocheck.co.uk



© Crown copyright and Landmark Information Group Limited 2021. All Rights Reserved.

0 100 m



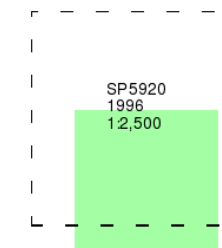
## Large-Scale National Grid Data

Published 1996

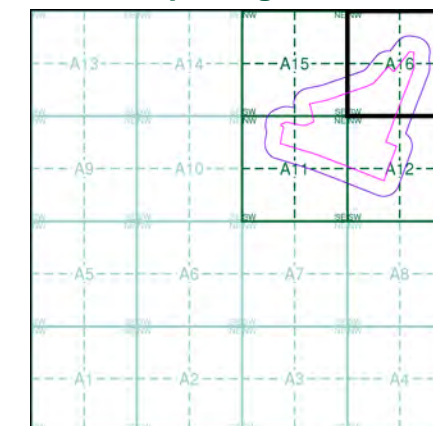
Source map scale - 1:2,500

'Large Scale National Grid Data' superseded SIM cards (Ordnance Survey's 'Survey of Information on Microfilm') in 1992, and continued to be produced until 1999. These maps were the fore-runners of digital mapping and so provide detailed information on houses and roads, but tend to show less topographic features such as vegetation. These maps were produced at both 1:2,500 and 1:1,250 scales.

### Map Name(s) and Date(s)



### Historical Map - Segment A16



### Order Details

Order Number: 273271963\_1\_1  
Customer Ref: JER8747  
National Grid Reference: 458920, 219580  
Slice: A  
Site Area (Ha): 31.76  
Search Buffer (m): 100

### Site Details

Site at, Bicester, Oxfordshire



Tel: 0844 844 9952  
Fax: 0844 844 9951  
Web: [www.envirocheck.co.uk](http://www.envirocheck.co.uk)

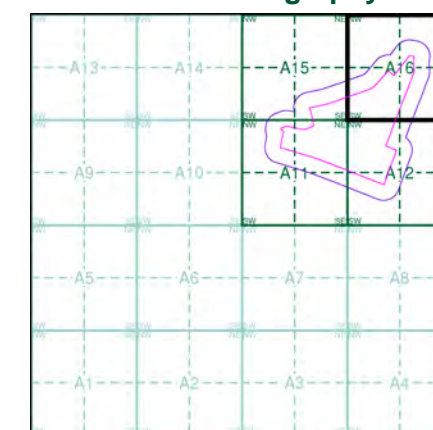


## Historical Aerial Photography

Published 1999

This aerial photography was produced by Getmapping, these vertical aerial photographs provide a seamless, full colour survey of the whole of Great Britain

### Historical Aerial Photography - Segment A16



### Order Details


Order Number: 273271963\_1\_1  
Customer Ref: JER8747  
National Grid Reference: 458920, 219580  
Slice: A  
Site Area (Ha): 31.76  
Search Buffer (m): 100

### Site Details

Site at, Bicester, Oxfordshire

**Landmark**  
INFORMATION GROUP

Tel: 0844 844 9952  
Fax: 0844 844 9951  
Web: [www.envirocheck.co.uk](http://www.envirocheck.co.uk)



# Historical Mapping Legends

## Ordnance Survey County Series 1:10,560

	Gravel Pit		Sand Pit		Other Pits
	Quarry		Shingle		Orchard
	Osiers		Reeds		Marsh
	Mixed Wood		Deciduous		Brushwood
	Fir		Furze		Rough Pasture
	Arrow denotes flow of water		Trigonometrical Station		
	Site of Antiquities		Bench Mark		
	Pump, Guide Post, Signal Post		Well, Spring, Boundary Post		
	285 Surface Level				
	Sketched Contour		Instrumental Contour		
	Main Roads		Minor Roads		
	Sunken Road		Raised Road		
	Road over Railway		Railway over River		
	Railway over Road		Level Crossing		
	Road over River or Canal		Road over Stream		
	Road over Stream				
	County Boundary (Geographical)				
	County & Civil Parish Boundary				
	Administrative County & Civil Parish Boundary				
	County Borough Boundary (England)				
	County Burgh Boundary (Scotland)				
	Rural District Boundary				
	Civil Parish Boundary				

## Ordnance Survey Plan 1:10,000

	Chalk Pit, Clay Pit or Quarry		Gravel Pit
	Sand Pit		Disused Pit or Quarry
	Refuse or Slag Heap		Lake, Loch or Pond
	Dunes		Boulders
	Coniferous Trees		Non-Coniferous Trees
	Orchard		Scrub
	Bracken		Heath
	Marsh		Reeds
	Building		Glasshouse
	Sloping Masonry		Pylon
	Cutting		Embankment
	Road Under		Road Over
	Level Crossing		Foot Bridge
	Standard Gauge Multiple Track		Standard Gauge Single Track
	Siding, Tramway or Mineral Line		Narrow Gauge
	Geographical County		Administrative County, County Borough or County of City
	Municipal Borough, Urban or Rural District, Burgh or District Council		Borough, Burgh or County Constituency
	Civil Parish		
	BP, BS		Ch
	CH		F E Sta
	FB		Fn
	GP		MP
	MS		Pol Sta
	PO		PC
	PH		SB
	Spr		TCB
	TCP		W

## 1:10,000 Raster Mapping

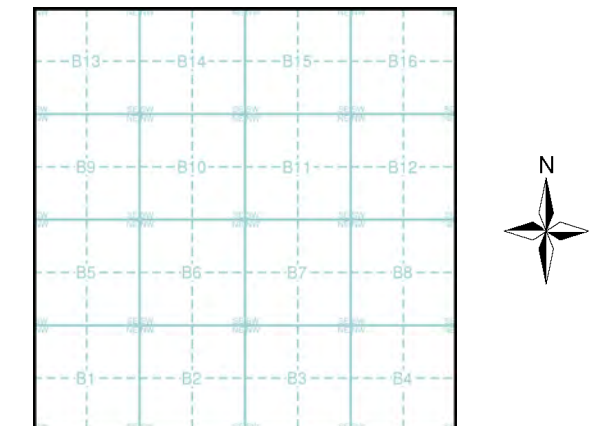
	Gravel Pit		Refuse tip or slag heap
	Rock		Rock (scattered)
	Boulders		Boulders (scattered)
	Shingle		Mud
	Sand		Sand Pit
	Slopes		Top of cliff
	General detail		Underground detail
	Overhead detail		Narrow gauge railway
	Multi-track railway		Single track railway
	County boundary (England only)		Civil, parish or community boundary
	District, Unitary, Metropolitan, London Borough boundary		Constituency boundary
	Area of wooded vegetation		Non-coniferous trees
	Non-coniferous trees (scattered)		Coniferous trees
	Coniferous trees (scattered)		Positioned tree
	Orchard		Coppice or Osiers
	Rough Grassland		Heath
	Scrub		Marsh, Salt Marsh or Reeds
	Water feature		Flow arrows
	Mean high water (springs)		Mean low water (springs)
	Telephone line (where shown)		Electricity transmission line (with poles)
	Bench mark (where shown)		Triangulation station
	Point feature (e.g. Guide Post or Mile Stone)		Pylon, flare stack or lighting tower
	Site of (antiquity)		Glasshouse
	General Building		Important Building



## Historical Mapping & Photography included:

Mapping Type	Scale	Date	Pg
Oxfordshire	1:10,560	1884 - 1885	2
Buckinghamshire	1:10,560	1900	3
Oxfordshire	1:10,560	1900	4
Oxfordshire	1:10,560	1923	5
Buckinghamshire	1:10,560	1923	6
Historical Aerial Photography	1:10,560	1947	7
Buckinghamshire	1:10,560	1952	8
Oxfordshire	1:10,560	1952	9
Ordnance Survey Plan	1:10,000	1955 - 1958	10
Ordnance Survey Plan	1:10,000	1966	11
Ordnance Survey Plan	1:10,000	1970	12
Ordnance Survey Plan	1:10,000	1981 - 1988	13
Ordnance Survey Plan	1:10,000	1993 - 1996	14
10K Raster Mapping	1:10,000	1999	15
10K Raster Mapping	1:10,000	2006	16
VectorMap Local	1:10,000	2020	17

## Historical Map - Slice B



## Order Details

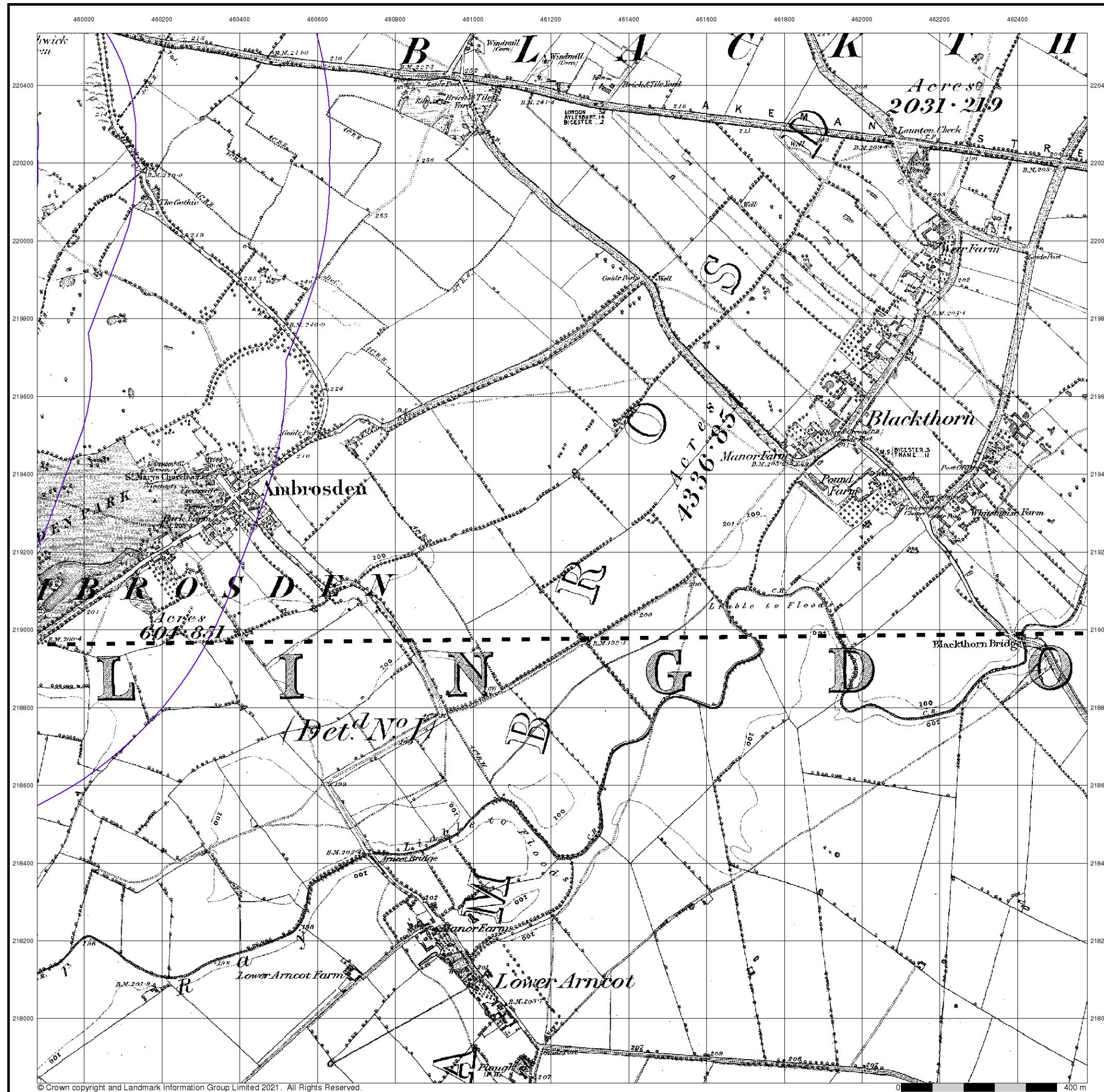
Order Number: 273271963\_1\_1  
Customer Ref: JER8747  
National Grid Reference: 460200, 219710  
Slice: B  
Site Area (Ha): 31.76  
Search Buffer (m): 1000

## Site Details

Site at, Bicester, Oxfordshire



Tel: 0844 844 9952  
Fax: 0844 844 9951  
Web: www.envirocheck.co.uk



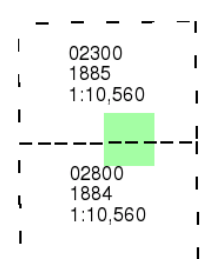
## Oxfordshire

Published 1884 - 1885

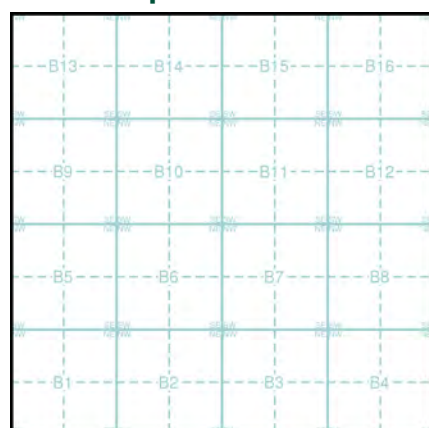
Source map scale - 1:10,560

The historical maps shown were reproduced from maps predominantly held at the scale adopted for England, Wales and Scotland in the 1840's. In 1854 the 1:2,500 scale was adopted for mapping urban areas; these maps were used to update the 1:10,560 maps. The published date given therefore is often some years later than the surveyed date. Before 1938, all OS maps were based on the Cassini Projection, with independent surveys of a single county or group of counties, giving rise to significant inaccuracies in outlying areas. In the late 1940's, a Provisional Edition was produced, which updated the 1:10,560 mapping from a number of sources. The maps appear unfinished - with all military camps and other strategic sites removed. These maps were initially overprinted with the National Grid. In 1970, the first 1:10,000 maps were produced using the Transverse Mercator Projection. The revision process continued until recently, with new editions appearing every 10 years or so for urban areas.

## Map Name(s) and Date(s)



## Historical Map - Slice B



## Order Details

Order Number: 273271963\_1\_1  
Customer Ref: JER8747  
National Grid Reference: 460200, 219710  
Slice: B  
Site Area (Ha): 31.76  
Search Buffer (m): 1000

## Site Details

Site at, Bicester, Oxfordshire



Tel: 0844 844 9952  
Fax: 0844 844 9951  
Web: www.envirocheck.co.uk



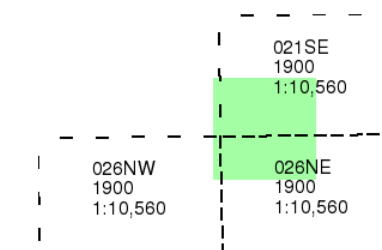
## Buckinghamshire

Published 1900

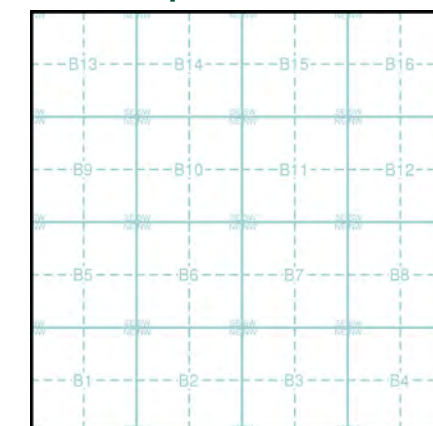
Source map scale - 1:10,560

The historical maps shown were reproduced from maps predominantly held at the scale adopted for England, Wales and Scotland in the 1840's. In 1854 the 1:2,500 scale was adopted for mapping urban areas; these maps were used to update the 1:10,560 maps. The published date given therefore is often some years later than the surveyed date. Before 1938, all OS maps were based on the Cassini Projection, with independent surveys of a single county or group of counties, giving rise to significant inaccuracies in outlying areas. In the late 1940's, a Provisional Edition was produced, which updated the 1:10,560 mapping from a number of sources. The maps appear unfinished - with all military camps and other strategic sites removed. These maps were initially overprinted with the National Grid. In 1970, the first 1:10,000 maps were produced using the Transverse Mercator Projection. The revision process continued until recently, with new editions appearing every 10 years or so for urban areas.

### Map Name(s) and Date(s)



### Historical Map - Slice B



### Order Details

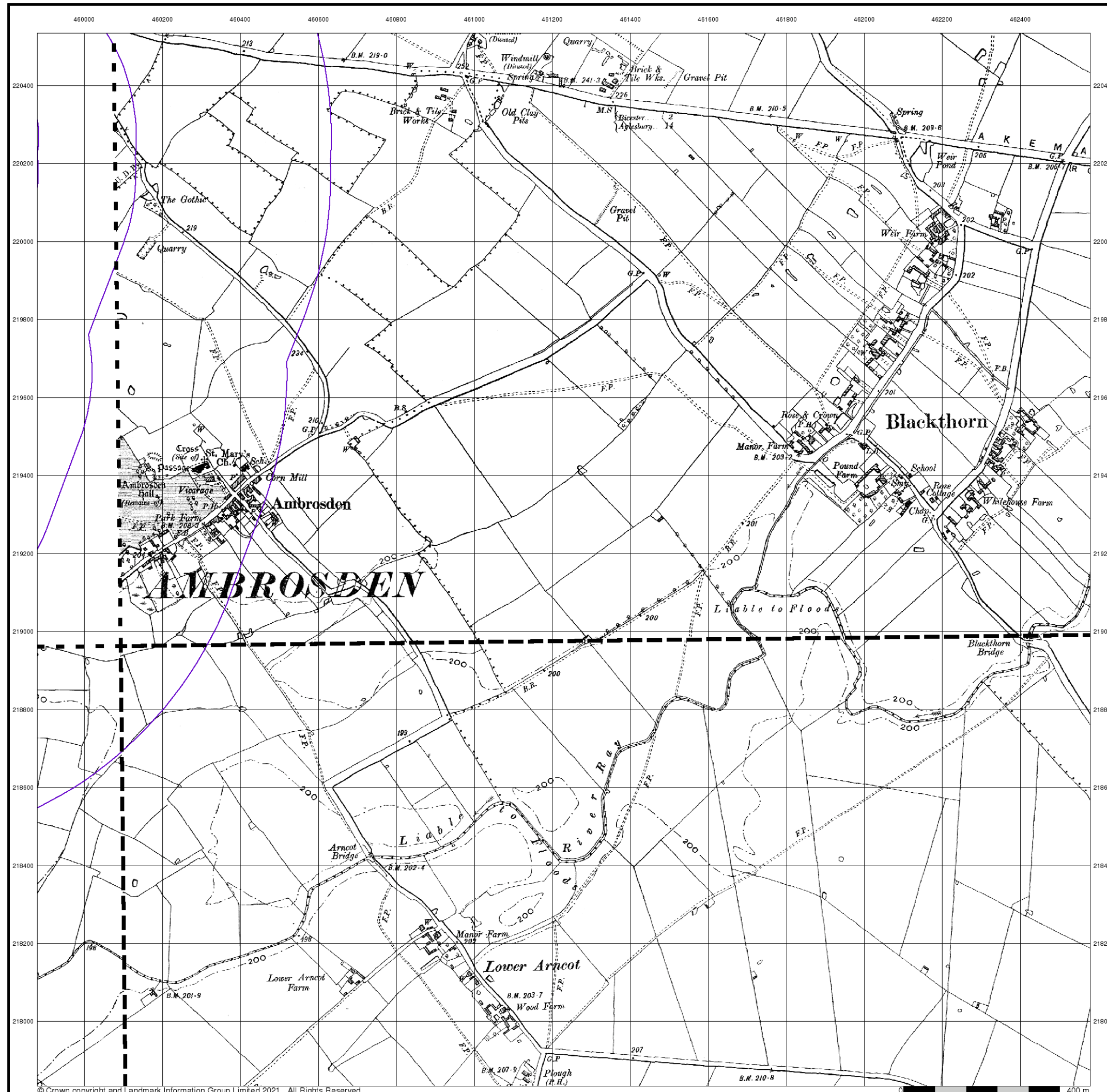
Order Number: 273271963\_1\_1  
Customer Ref: JER8747  
National Grid Reference: 460200, 219710  
Slice: B  
Site Area (Ha): 31.76  
Search Buffer (m): 1000

### Site Details

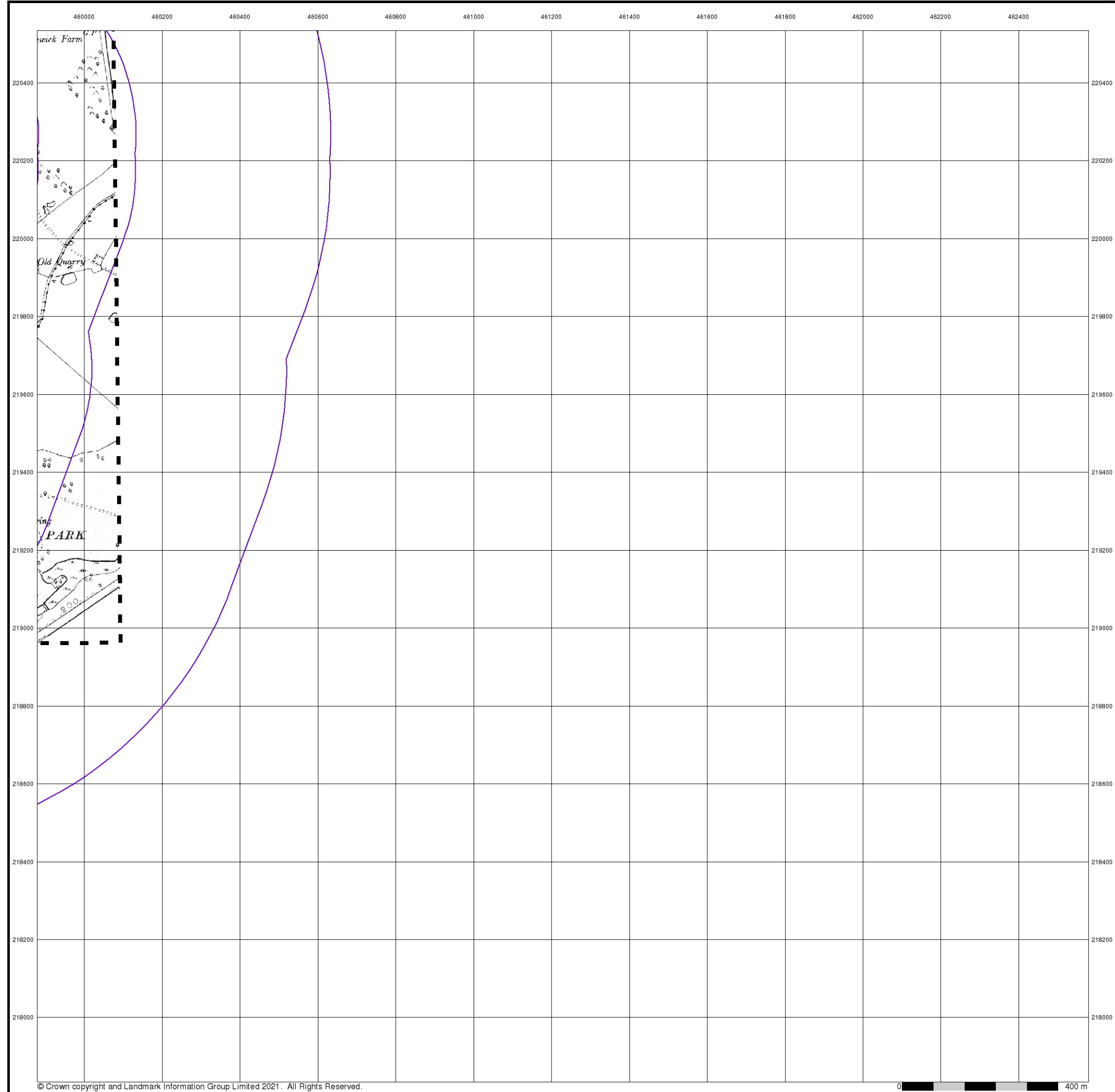
Site at, Bicester, Oxfordshire



Tel: 0844 844 9952  
Fax: 0844 844 9951  
Web: www.envirocheck.co.uk







© Crown copyright and Landmark Information Group Limited 2021. All Rights Reserved.

0 400 m



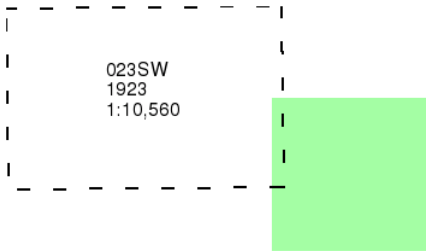
## Oxfordshire

### Published 1923

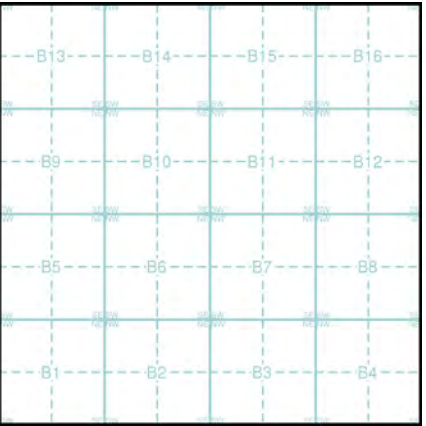
### Source map scale - 1:10,560

The historical maps shown were reproduced from maps predominantly held at the scale adopted for England, Wales and Scotland in the 1840's. In 1854 the 1:2,500 scale was adopted for mapping urban areas; these maps were used to update the 1:10,560 maps. The published date given therefore is often some years later than the surveyed date. Before 1938, all OS maps were based on the Cassini Projection, with independent surveys of a single county or group of counties, giving rise to significant inaccuracies in outlying areas. In the late 1940's, a Provisional Edition was produced, which updated the 1:10,560 mapping from a number of sources. The maps appear unfinished - with all military camps and other strategic sites removed. These maps were initially overprinted with the National Grid. In 1970, the first 1:10,000 maps were produced using the Transverse Mercator Projection. The revision process continued until recently, with new editions appearing every 10 years or so for urban areas.

### Map Name(s) and Date(s)



### Historical Map - Slice B



### Order Details

Order Number: 273271963\_1\_1  
Customer Ref: JER8747  
National Grid Reference: 460200, 219710  
Slice: B  
Site Area (Ha): 31.76  
Search Buffer (m): 1000

### Site Details

Site at, Bicester, Oxfordshire



Tel: 0844 844 9952  
Fax: 0844 844 9951  
Web: www.envirocheck.co.uk



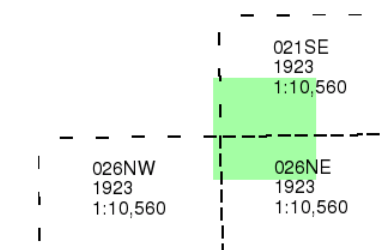
## Buckinghamshire

Published 1923

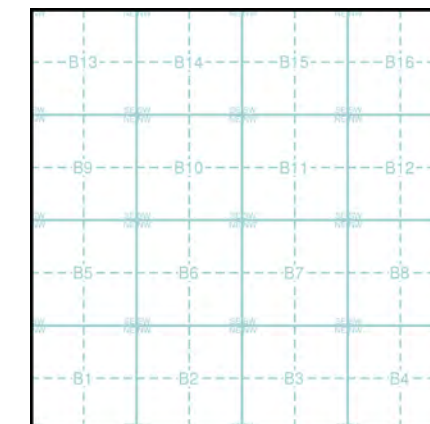
Source map scale - 1:10,560

The historical maps shown were reproduced from maps predominantly held at the scale adopted for England, Wales and Scotland in the 1840's. In 1854 the 1:2,500 scale was adopted for mapping urban areas; these maps were used to update the 1:10,560 maps. The published date given therefore is often some years later than the surveyed date. Before 1938, all OS maps were based on the Cassini Projection, with independent surveys of a single county or group of counties, giving rise to significant inaccuracies in outlying areas. In the late 1940's, a Provisional Edition was produced, which updated the 1:10,560 mapping from a number of sources. The maps appear unfinished - with all military camps and other strategic sites removed. These maps were initially overprinted with the National Grid. In 1970, the first 1:10,000 maps were produced using the Transverse Mercator Projection. The revision process continued until recently, with new editions appearing every 10 years or so for urban areas.

### Map Name(s) and Date(s)



### Historical Map - Slice B



### Order Details

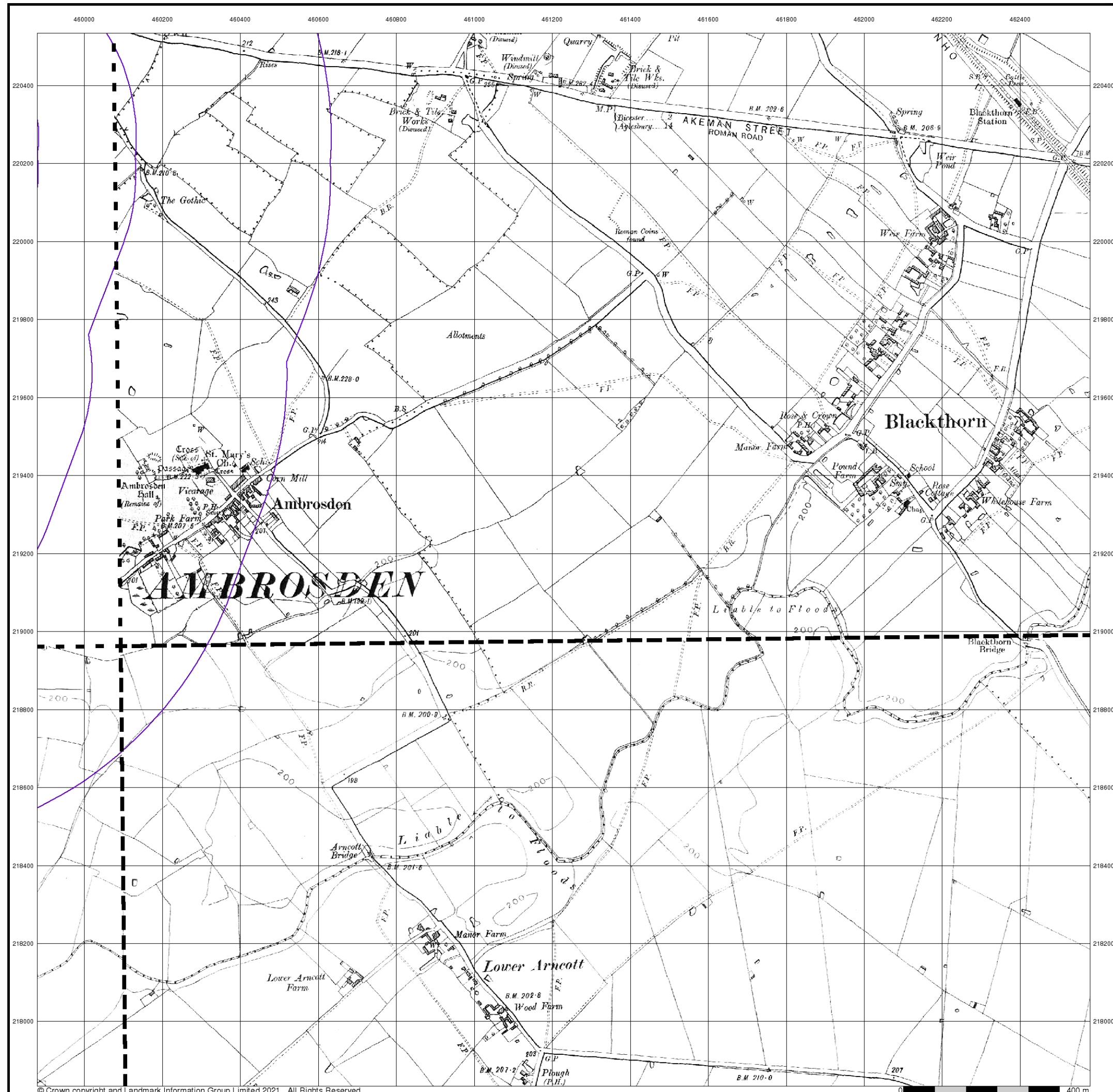
Order Number: 273271963\_1\_1  
Customer Ref: JER8747  
National Grid Reference: 460200, 219710  
Slice: B  
Site Area (Ha): 31.76  
Search Buffer (m): 1000

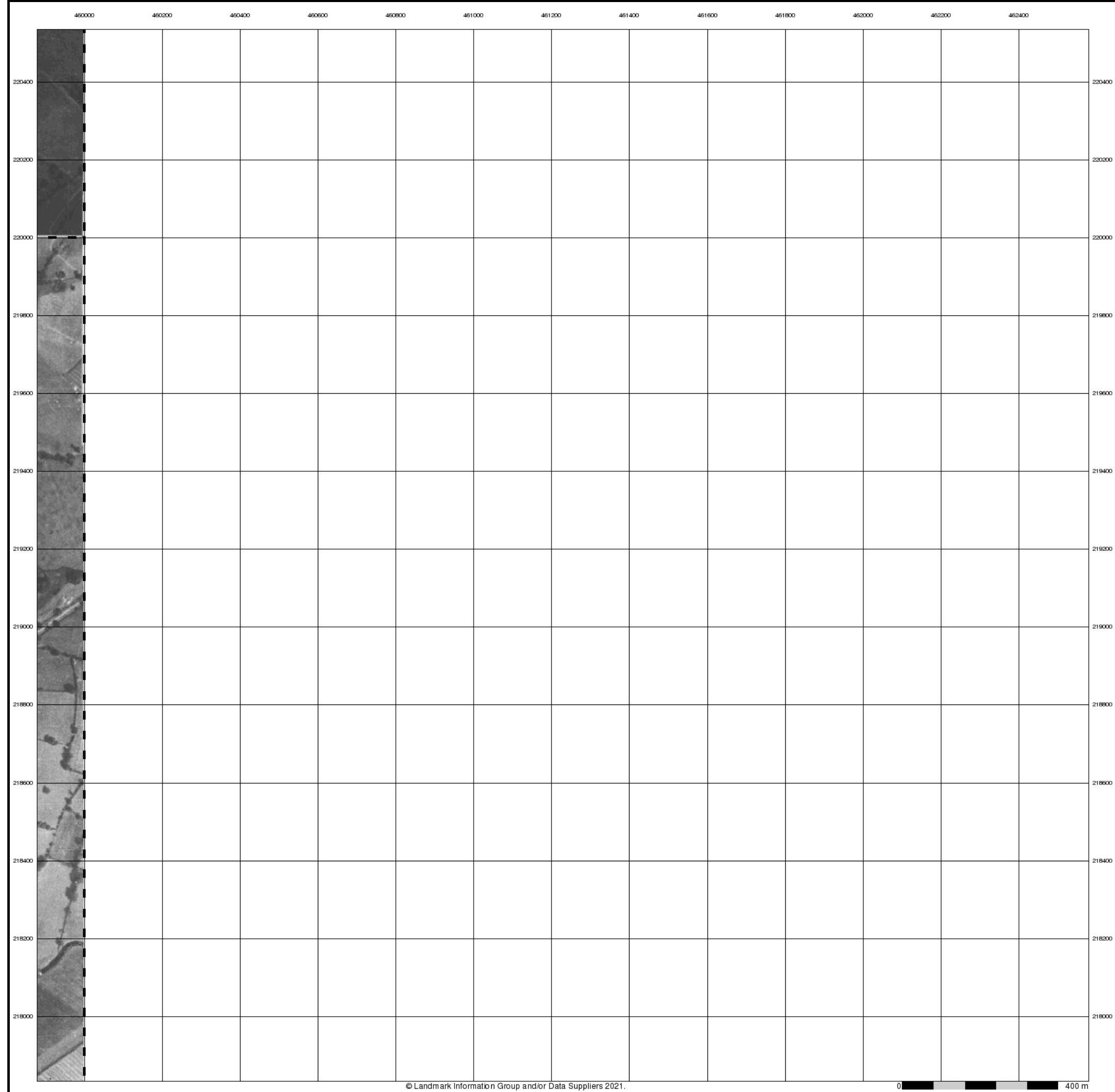
### Site Details

Site at, Bicester, Oxfordshire



Tel: 0844 844 9952  
Fax: 0844 844 9951  
Web: www.envirocheck.co.uk





## Historical Aerial Photography

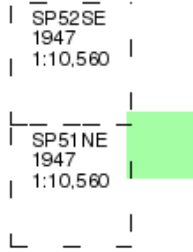
Published 1947

Source map scale - 1:10,560

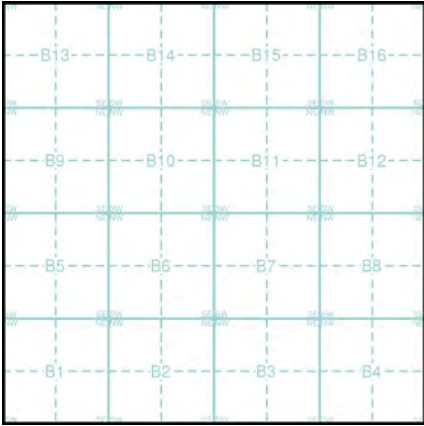
The Historical Aerial Photos were produced by the Ordnance Survey at a scale of 1:1,250 and 1:10,560 from Air Force photography. They were produced between 1944 and 1951 as an interim measure, pending preparation of conventional mapping, due to post war resource shortages. New security measures in the 1950's meant that every photograph was re-checked for potentially unsafe information with security sites replaced by fake fields or clouds. The original editions were withdrawn and only later made available after a period of fifty years although due to the accuracy of the editing, without viewing both revisions it is not easy to spot the edits. Where available Landmark have included both revisions.

© Landmark Information Group and/or Data Suppliers 2010.

### Map Name(s) and Date(s)



### Historical Aerial Photography - Slice B



### Order Details

Order Number: 273271963\_1\_1  
Customer Ref: JER8747  
National Grid Reference: 460200, 219710  
Slice: B  
Site Area (Ha): 31.76  
Search Buffer (m): 1000

### Site Details

Site at, Bicester, Oxfordshire



Tel: 0844 844 9952  
Fax: 0844 844 9951  
Web: www.envirocheck.co.uk



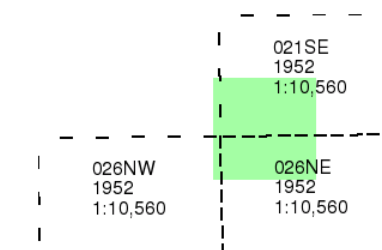
## Buckinghamshire

Published 1952

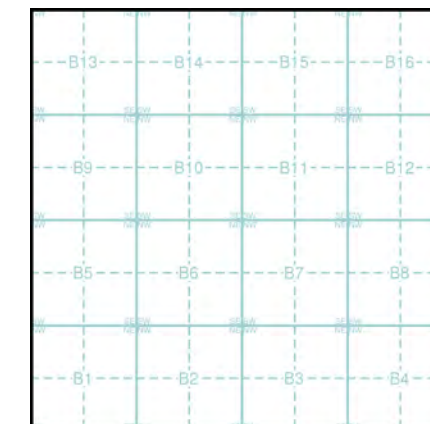
Source map scale - 1:10,560

The historical maps shown were reproduced from maps predominantly held at the scale adopted for England, Wales and Scotland in the 1840's. In 1854 the 1:2,500 scale was adopted for mapping urban areas; these maps were used to update the 1:10,560 maps. The published date given therefore is often some years later than the surveyed date. Before 1938, all OS maps were based on the Cassini Projection, with independent surveys of a single county or group of counties, giving rise to significant inaccuracies in outlying areas. In the late 1940's, a Provisional Edition was produced, which updated the 1:10,560 mapping from a number of sources. The maps appear unfinished - with all military camps and other strategic sites removed. These maps were initially overprinted with the National Grid. In 1970, the first 1:10,000 maps were produced using the Transverse Mercator Projection. The revision process continued until recently, with new editions appearing every 10 years or so for urban areas.

### Map Name(s) and Date(s)



### Historical Map - Slice B



### Order Details

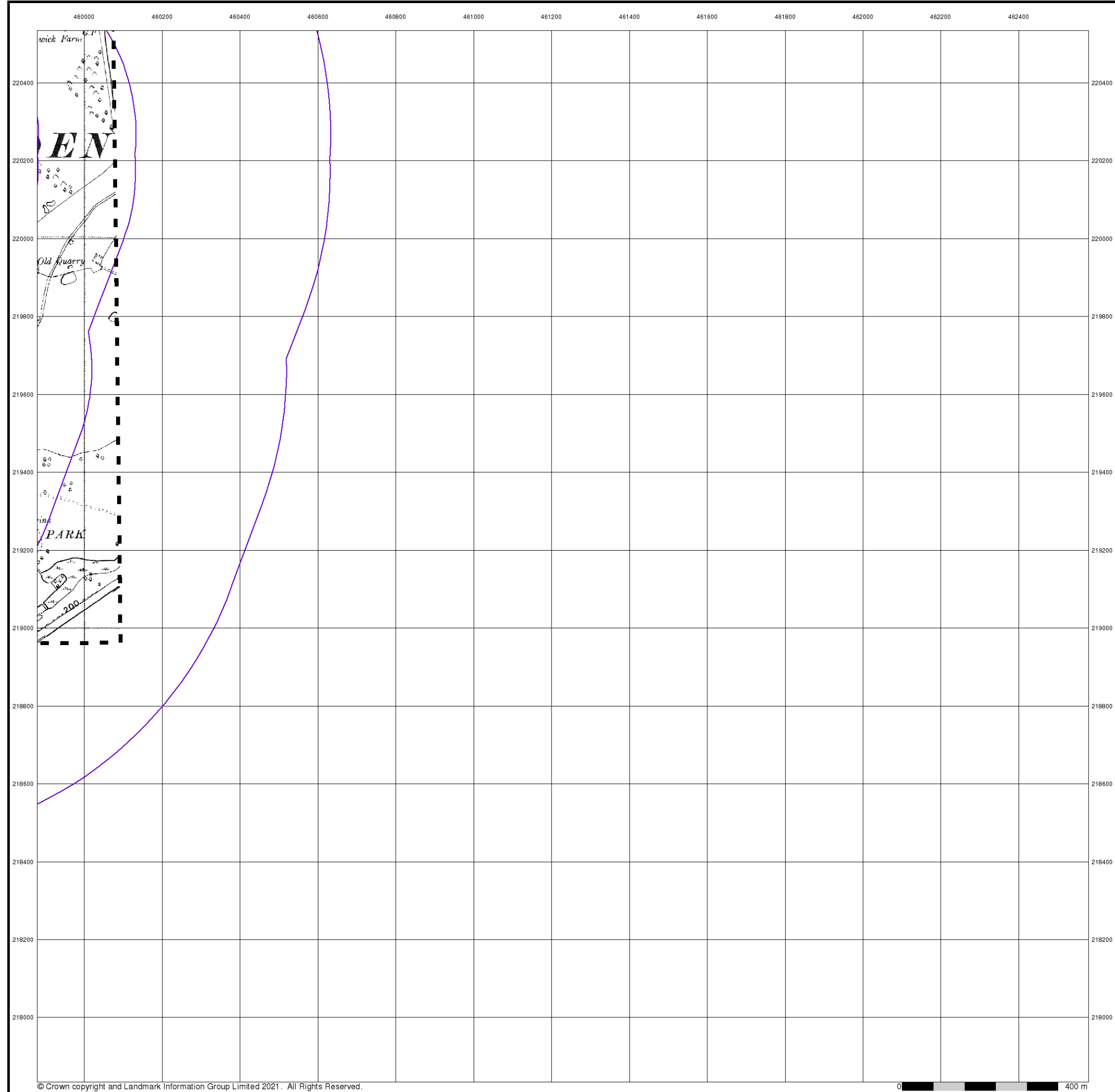
Order Number: 273271963\_1\_1  
Customer Ref: JER8747  
National Grid Reference: 460200, 219710  
Slice: B  
Site Area (Ha): 31.76  
Search Buffer (m): 1000

### Site Details

Site at, Bicester, Oxfordshire



Tel: 0844 844 9952  
Fax: 0844 844 9951  
Web: www.envirocheck.co.uk



© Crown copyright and Landmark Information Group Limited 2021. All Rights Reserved.



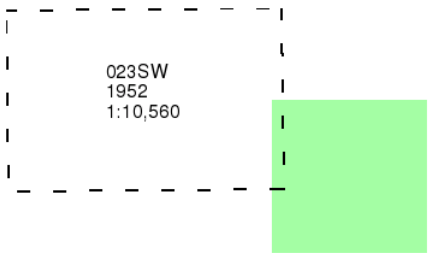
## Oxfordshire

Published 1952

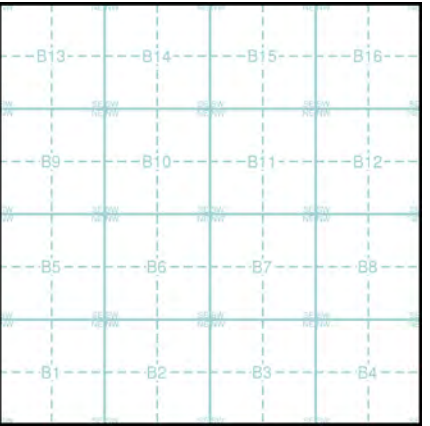
Source map scale - 1:10,560

The historical maps shown were reproduced from maps predominantly held at the scale adopted for England, Wales and Scotland in the 1840's. In 1854 the 1:2,500 scale was adopted for mapping urban areas; these maps were used to update the 1:10,560 maps. The published date given therefore is often some years later than the surveyed date. Before 1938, all OS maps were based on the Cassini Projection, with independent surveys of a single county or group of counties, giving rise to significant inaccuracies in outlying areas. In the late 1940's, a Provisional Edition was produced, which updated the 1:10,560 mapping from a number of sources. The maps appear unfinished - with all military camps and other strategic sites removed. These maps were initially overprinted with the National Grid. In 1970, the first 1:10,000 maps were produced using the Transverse Mercator Projection. The revision process continued until recently, with new editions appearing every 10 years or so for urban areas.

### Map Name(s) and Date(s)



### Historical Map - Slice B



### Order Details

Order Number: 273271963\_1\_1  
Customer Ref: JER8747  
National Grid Reference: 460200, 219710  
Slice: B  
Site Area (Ha): 31.76  
Search Buffer (m): 1000

### Site Details

Site at, Bicester, Oxfordshire



Tel: 0844 844 9952  
Fax: 0844 844 9951  
Web: www.envirocheck.co.uk



## Ordnance Survey Plan

Published 1955 - 1958

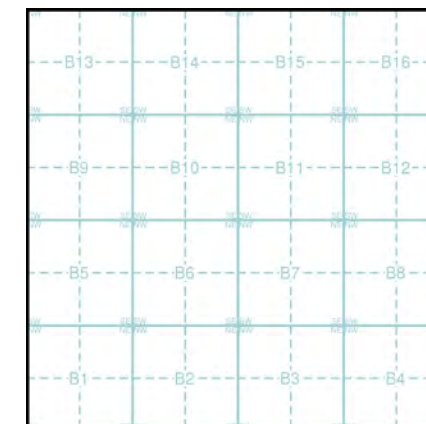
Source map scale - 1:10,000

The historical maps shown were reproduced from maps predominantly held at the scale adopted for England, Wales and Scotland in the 1840's. In 1854 the 1:2,500 scale was adopted for mapping urban areas; these maps were used to update the 1:10,560 maps. The published date given therefore is often some years later than the surveyed date. Before 1938, all OS maps were based on the Cassini Projection, with independent surveys of a single county or group of counties, giving rise to significant inaccuracies in outlying areas. In the late 1940's, a Provisional Edition was produced, which updated the 1:10,560 mapping from a number of sources. The maps appear unfinished - with all military camps and other strategic sites removed. These maps were initially overprinted with the National Grid. In 1970, the first 1:10,000 maps were produced using the Transverse Mercator Projection. The revision process continued until recently, with new editions appearing every 10 years or so for urban areas.

### Map Name(s) and Date(s)

SP52SE	SP62SW
1955	1958
1:10,560	1:10,560
SP51NE	SP61NW
1955	1958
1:10,560	1:10,560

### Historical Map - Slice B



### Order Details

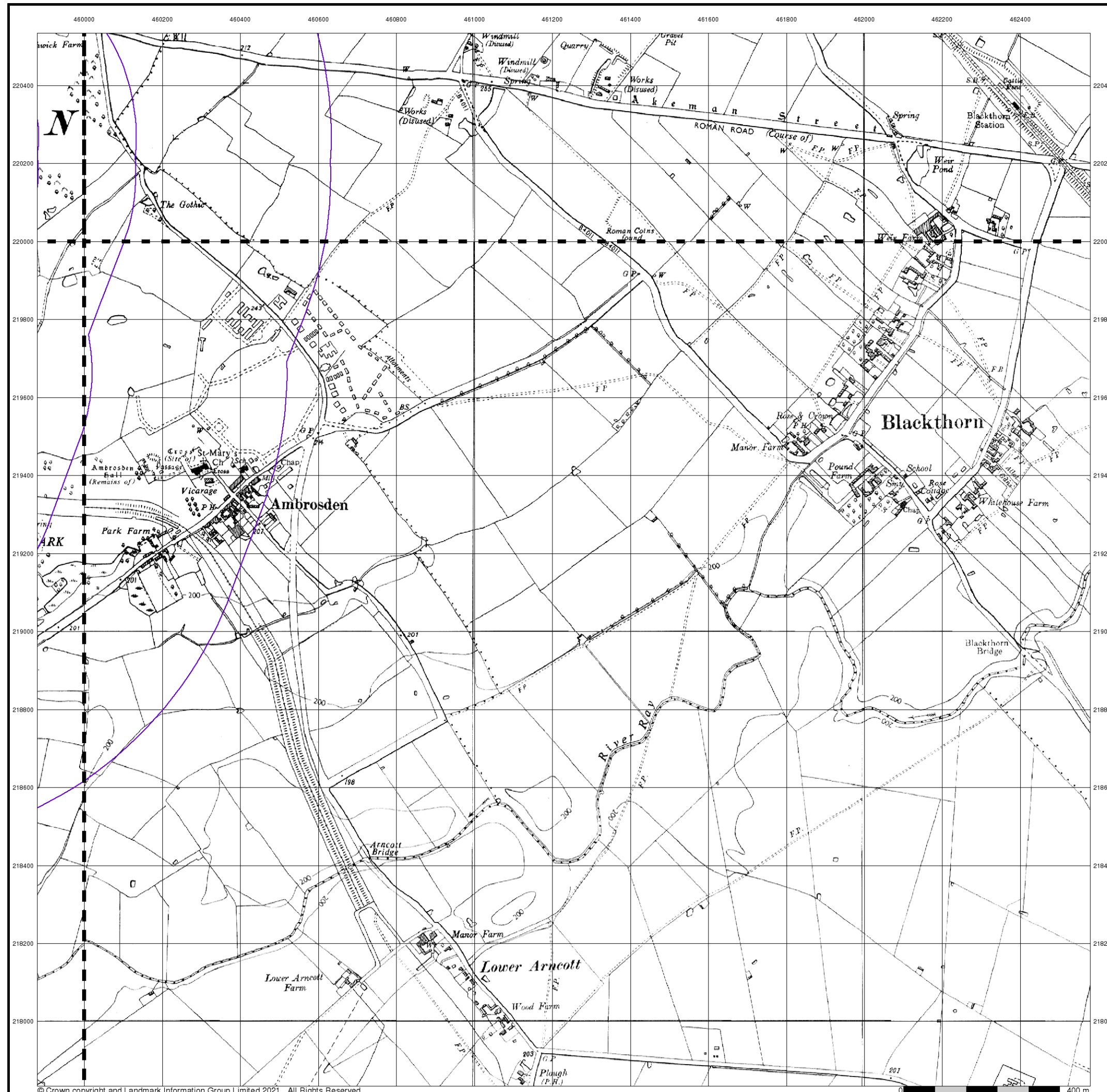
Order Number: 273271963\_1\_1  
Customer Ref: JER8747  
National Grid Reference: 460200, 219710  
Slice: B  
Site Area (Ha): 31.76  
Search Buffer (m): 1000

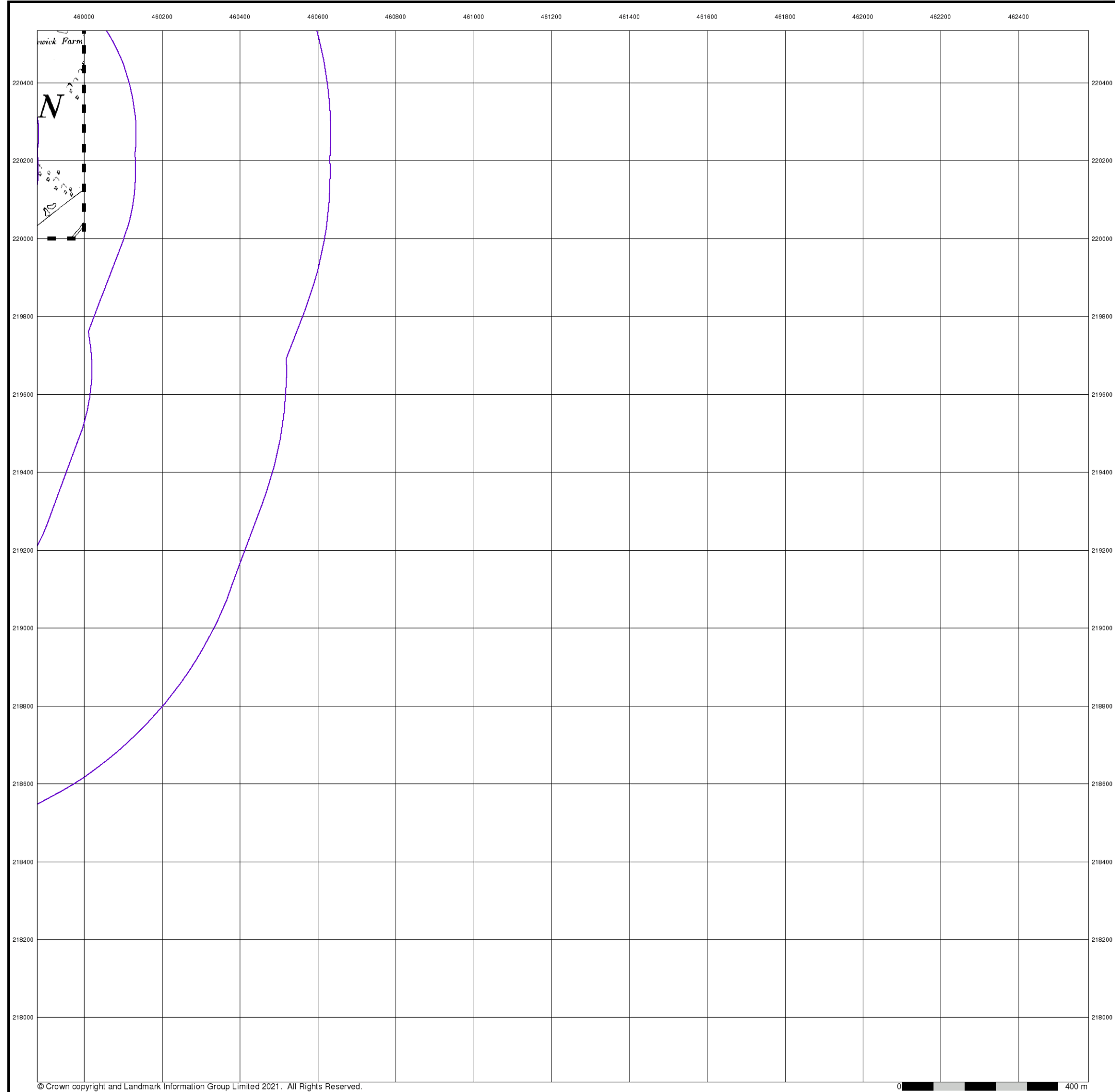
### Site Details

Site at, Bicester, Oxfordshire



Tel: 0844 844 9952  
Fax: 0844 844 9951  
Web: www.envirocheck.co.uk





© Crown copyright and Landmark Information Group Limited 2021. All Rights Reserved.

0 400 m



## Ordnance Survey Plan

### Published 1966

### Source map scale - 1:10,000


The historical maps shown were reproduced from maps predominantly held at the scale adopted for England, Wales and Scotland in the 1840's. In 1854 the 1:2,500 scale was adopted for mapping urban areas; these maps were used to update the 1:10,560 maps. The published date given therefore is often some years later than the surveyed date. Before 1938, all OS maps were based on the Cassini Projection, with independent surveys of a single county or group of counties, giving rise to significant inaccuracies in outlying areas. In the late 1940's, a Provisional Edition was produced, which updated the 1:10,560 mapping from a number of sources. The maps appear unfinished - with all military camps and other strategic sites removed. These maps were initially overprinted with the National Grid. In 1970, the first 1:10,000 maps were produced using the Transverse Mercator Projection. The revision process continued until recently, with new editions appearing every 10 years or so for urban areas.

### Map Name(s) and Date(s)

SP52SE  
1966  
1:10,560



### Historical Map - Slice B



### Order Details

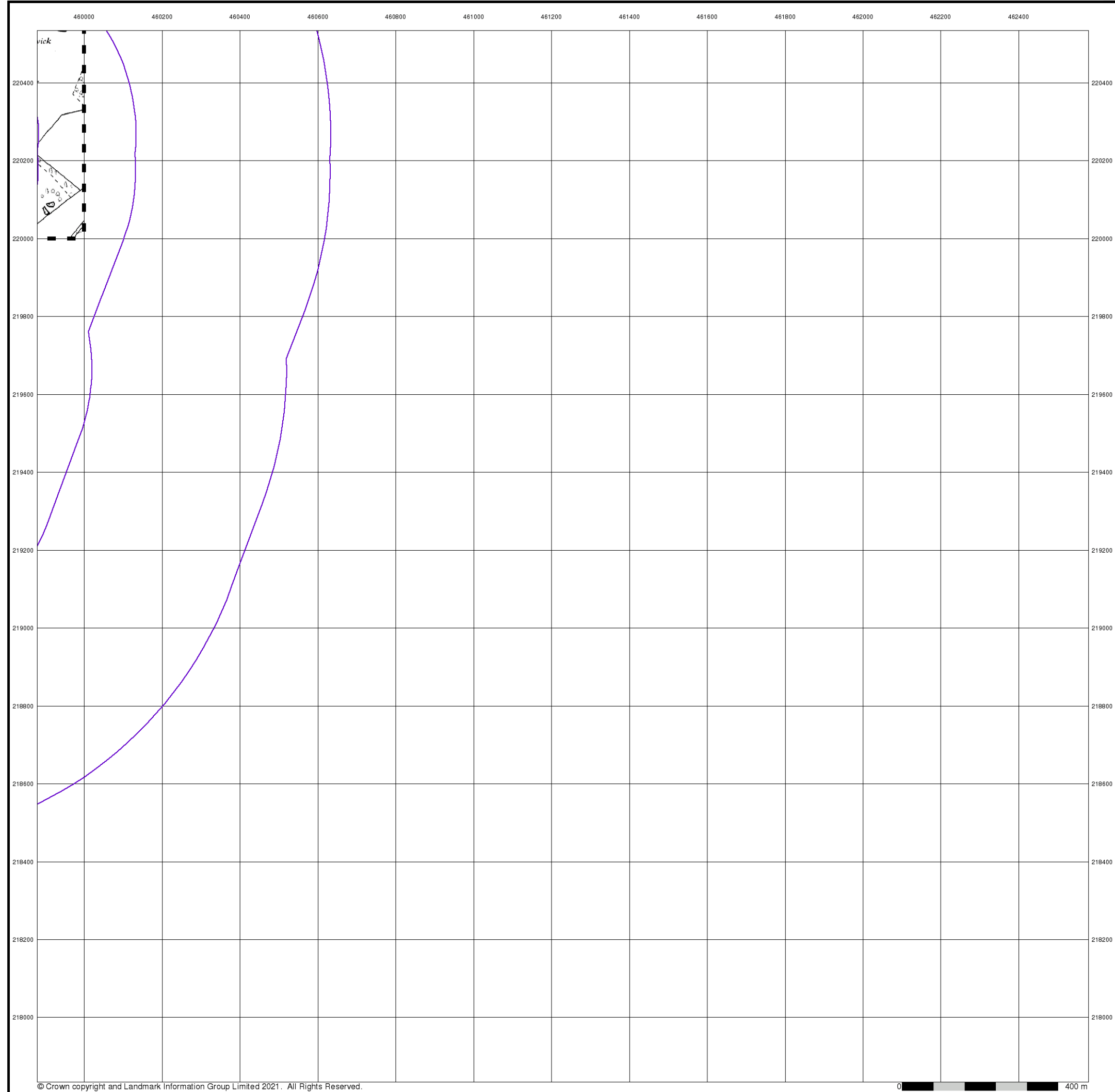
Order Number: 273271963\_1\_1  
Customer Ref: JER8747  
National Grid Reference: 460200, 219710  
Slice: B  
Site Area (Ha): 31.76  
Search Buffer (m): 1000

### Site Details

Site at, Bicester, Oxfordshire



Tel: 0844 844 9952  
Fax: 0844 844 9951  
Web: [www.envirocheck.co.uk](http://www.envirocheck.co.uk)




**Ordnance Survey Plan**  
**Published 1970**  
**Source map scale - 1:10,000**

The historical maps shown were reproduced from maps predominantly held at the scale adopted for England, Wales and Scotland in the 1840's. In 1854 the 1:2,500 scale was adopted for mapping urban areas; these maps were used to update the 1:10,560 maps. The published date given therefore is often some years later than the surveyed date. Before 1938, all OS maps were based on the Cassini Projection, with independent surveys of a single county or group of counties, giving rise to significant inaccuracies in outlying areas. In the late 1940's, a Provisional Edition was produced, which updated the 1:10,560 mapping from a number of sources. The maps appear unfinished - with all military camps and other strategic sites removed. These maps were initially overprinted with the National Grid. In 1970, the first 1:10,000 maps were produced using the Transverse Mercator Projection. The revision process continued until recently, with new editions appearing every 10 years or so for urban areas.

**Map Name(s) and Date(s)**

SP52SE  
1970  
1:10,560

**Historical Map - Slice B**



**Order Details**  
Order Number: 273271963\_1\_1  
Customer Ref: JER8747  
National Grid Reference: 460200, 219710  
Slice: B  
Site Area (Ha): 31.76  
Search Buffer (m): 1000

**Site Details**  
Site at, Bicester, Oxfordshire



Tel: 0844 844 9952  
Fax: 0844 844 9951  
Web: [www.envirocheck.co.uk](http://www.envirocheck.co.uk)



## Ordnance Survey Plan

Published 1981 - 1988

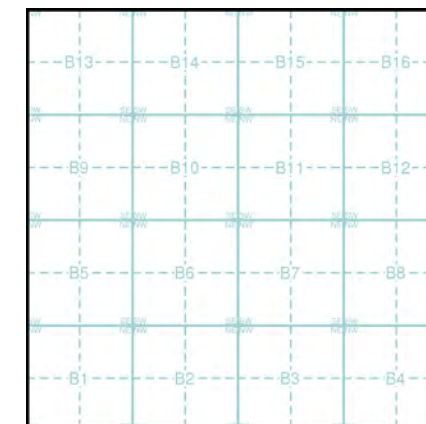
Source map scale - 1:10,000

The historical maps shown were reproduced from maps predominantly held at the scale adopted for England, Wales and Scotland in the 1840's. In 1854 the 1:2,500 scale was adopted for mapping urban areas; these maps were used to update the 1:10,560 maps. The published date given therefore is often some years later than the surveyed date. Before 1938, all OS maps were based on the Cassini Projection, with independent surveys of a single county or group of counties, giving rise to significant inaccuracies in outlying areas. In the late 1940's, a Provisional Edition was produced, which updated the 1:10,560 mapping from a number of sources. The maps appear unfinished - with all military camps and other strategic sites removed. These maps were initially overprinted with the National Grid. In 1970, the first 1:10,000 maps were produced using the Transverse Mercator Projection. The revision process continued until recently, with new editions appearing every 10 years or so for urban areas.

### Map Name(s) and Date(s)

SP52SE	SP62SW
1988	1984
1:10,000	1:10,000
SP51NE	SP61NW
1981	1983
1:10,000	1:10,000

### Historical Map - Slice B



### Order Details

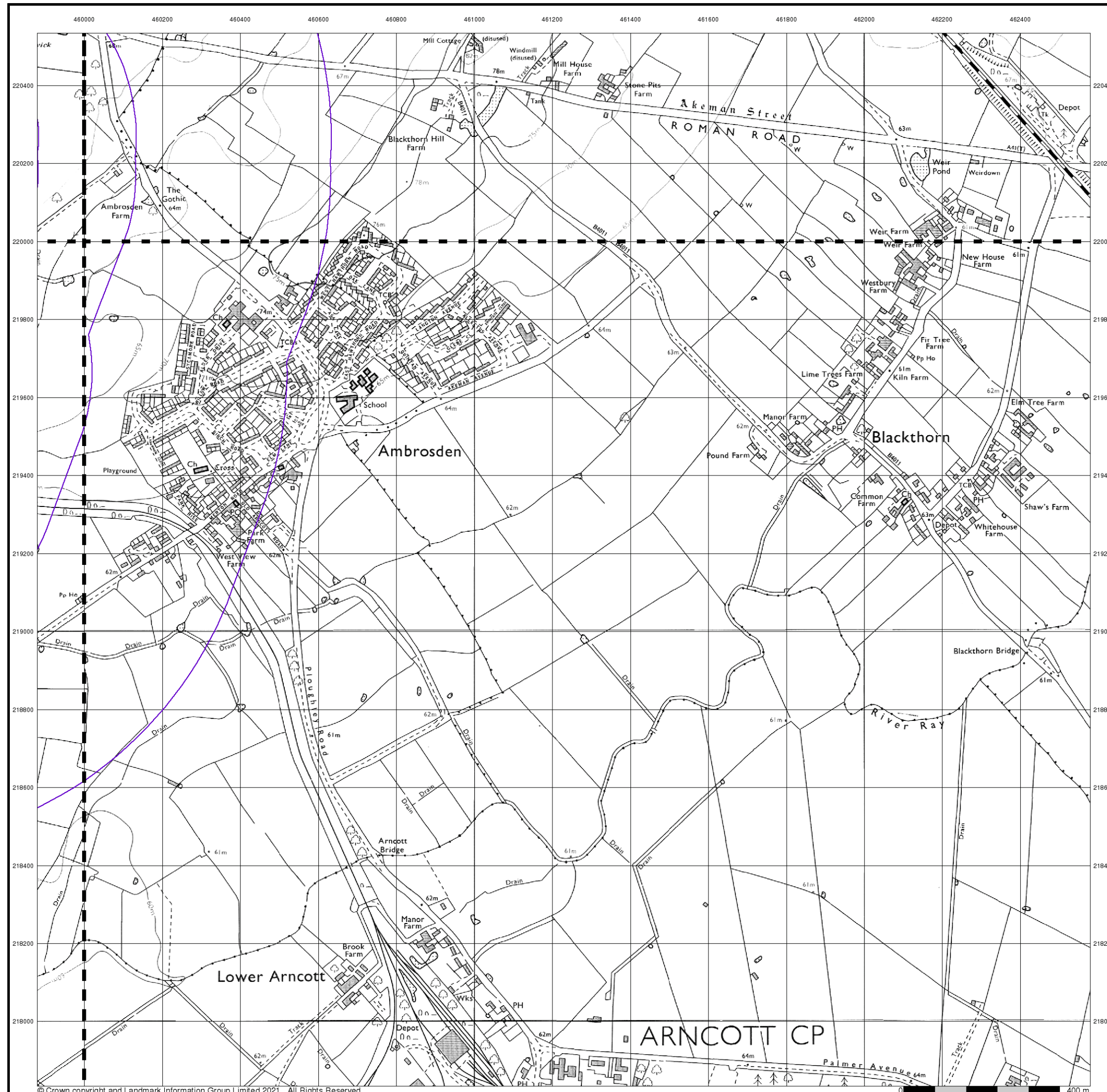
Order Number: 273271963\_1\_1  
Customer Ref: JER8747  
National Grid Reference: 460200, 219710  
Slice: B  
Site Area (Ha): 31.76  
Search Buffer (m): 1000

### Site Details

Site at, Bicester, Oxfordshire



Tel: 0844 844 9952  
Fax: 0844 844 9951  
Web: www.envirocheck.co.uk





## Ordnance Survey Plan

Published 1993 - 1996

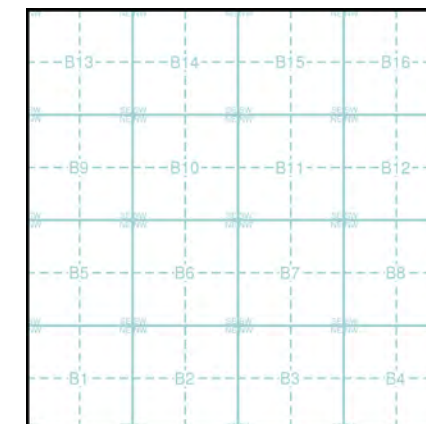
Source map scale - 1:10,000

The historical maps shown were reproduced from maps predominantly held at the scale adopted for England, Wales and Scotland in the 1840's. In 1854 the 1:2,500 scale was adopted for mapping urban areas; these maps were used to update the 1:10,560 maps. The published date given therefore is often some years later than the surveyed date. Before 1938, all OS maps were based on the Cassini Projection, with independent surveys of a single county or group of counties, giving rise to significant inaccuracies in outlying areas. In the late 1940's, a Provisional Edition was produced, which updated the 1:10,560 mapping from a number of sources. The maps appear unfinished - with all military camps and other strategic sites removed. These maps were initially overprinted with the National Grid. In 1970, the first 1:10,000 maps were produced using the Transverse Mercator Projection. The revision process continued until recently, with new editions appearing every 10 years or so for urban areas.

### Map Name(s) and Date(s)

SP52SE	1996	1:10,000
SP51NE	1993	1:10,000
SP61NW	1993	1:10,000

### Historical Map - Slice B



### Order Details

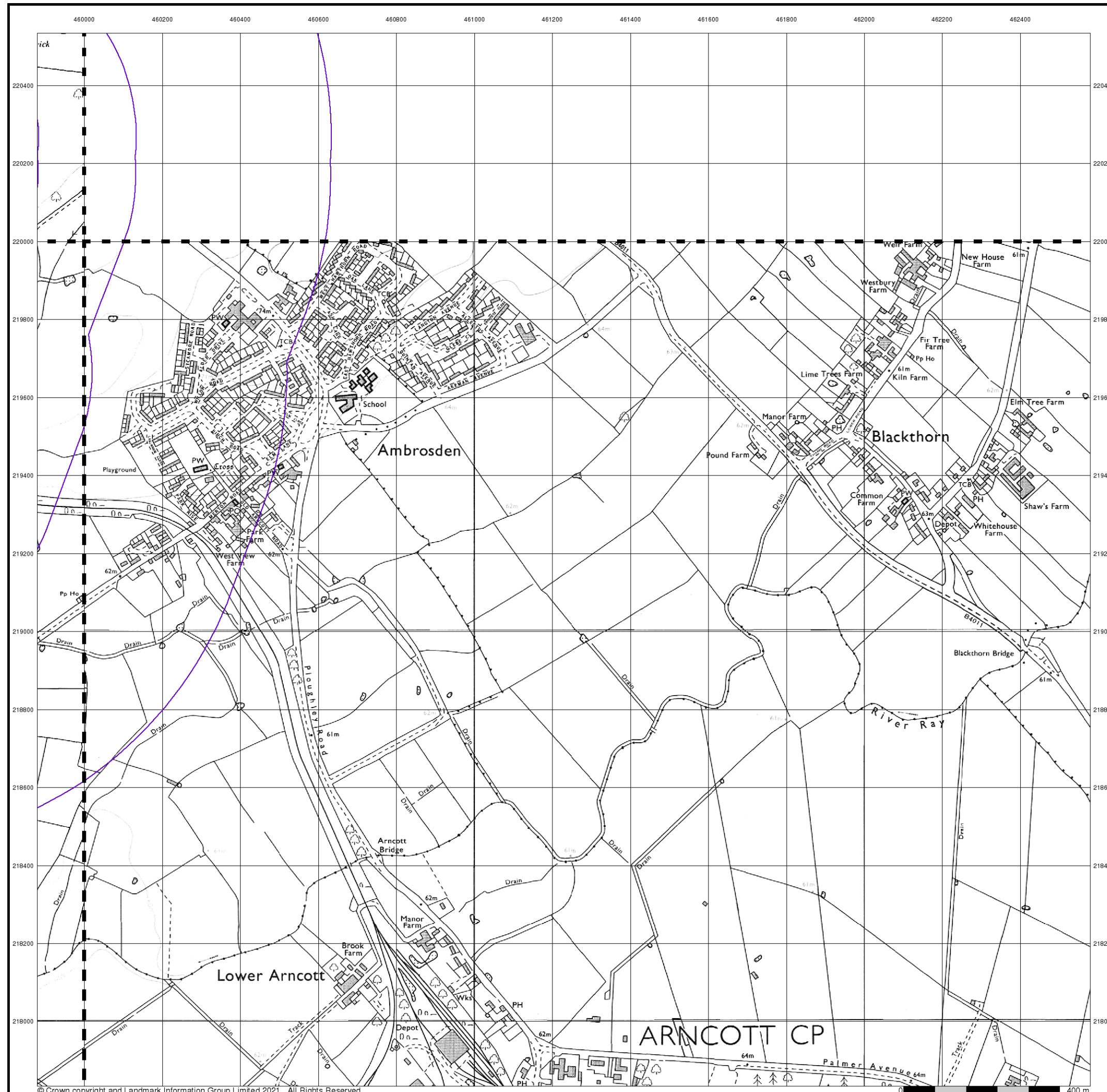
Order Number: 273271963\_1\_1  
Customer Ref: JER8747  
National Grid Reference: 460200, 219710  
Slice: B  
Site Area (Ha): 31.76  
Search Buffer (m): 1000

### Site Details

Site at, Bicester, Oxfordshire



Tel: 0844 844 9952  
Fax: 0844 844 9951  
Web: www.envirocheck.co.uk





## 10k Raster Mapping

Published 1999

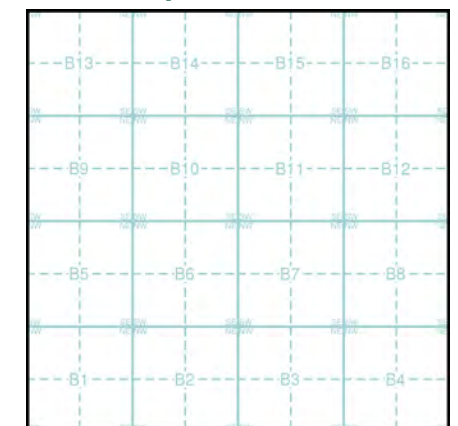
Source map scale - 1:10,000

The historical maps shown were produced from the Ordnance Survey's 1:10,000 colour raster mapping. These maps are derived from Landplan which replaced the old 1:10,000 maps originally published in 1970. The data is highly detailed showing buildings, fences and field boundaries as well as all roads, tracks and paths. Road names are also included together with the relevant road number and classification. Boundary information depiction includes county, unitary authority, district, civil parish and constituency.

### Map Name(s) and Date(s)

SP52SE	SP62SW
1999	1999
1:10,000	1:10,000
SP51NE	SP61NW
1999	1999
1:10,000	1:10,000

### Historical Map - Slice B



### Order Details

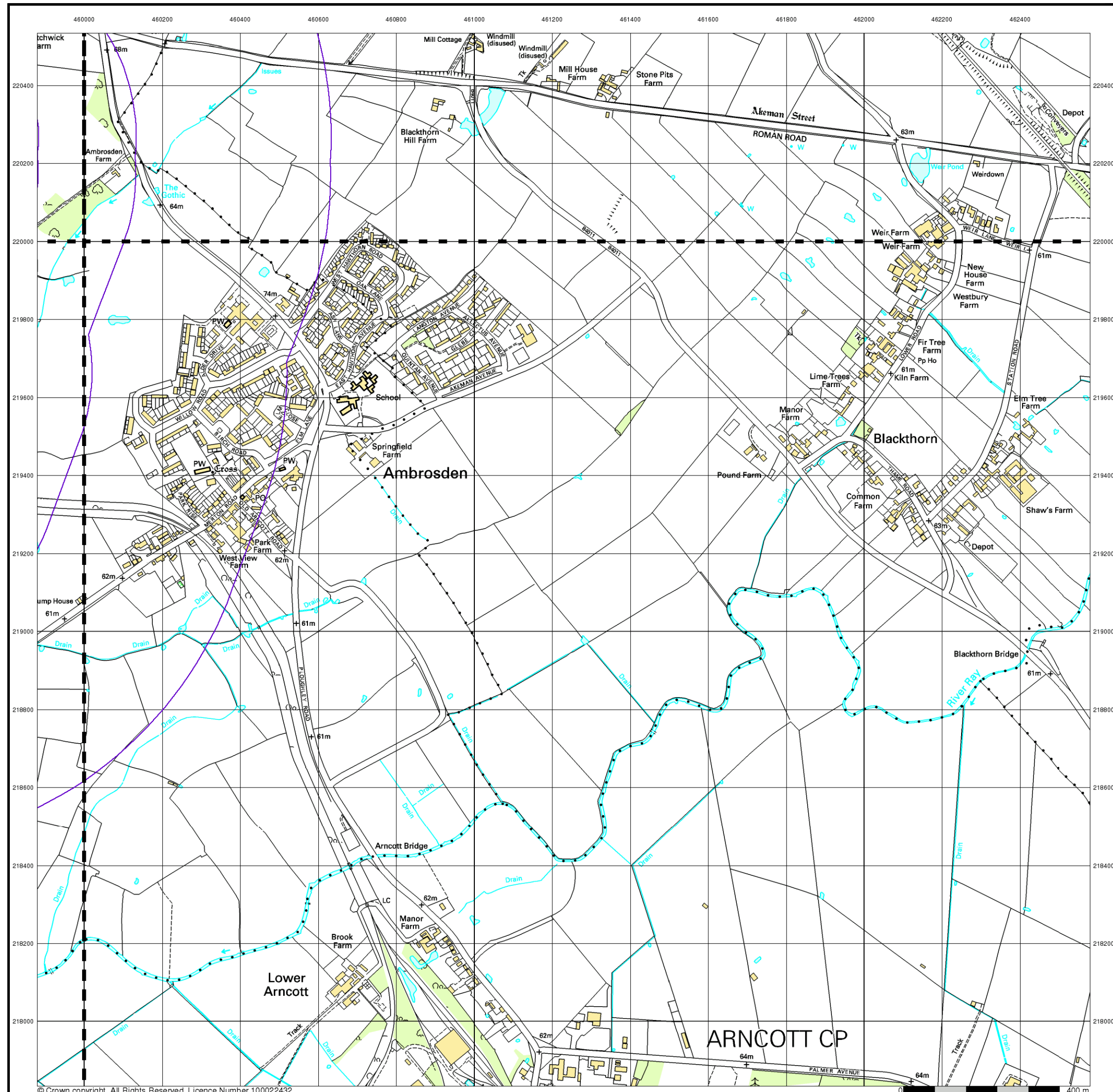
Order Number: 273271963\_1\_1  
Customer Ref: JER8747  
National Grid Reference: 460200, 219710  
Slice: B  
Site Area (Ha): 31.76  
Search Buffer (m): 1000

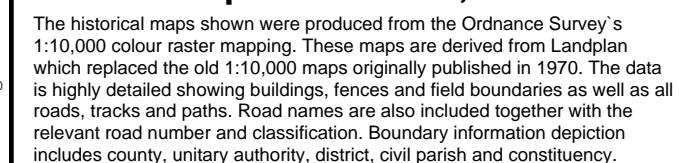
### Site Details

Site at, Bicester, Oxfordshire



Tel: 0844 844 9952  
Fax: 0844 844 9951  
Web: www.envirocheck.co.uk





SP52SE 2006 1:10,000	SP62SW 2006 1:10,000
SP51NE 2006 1:10,000	SP61NW 2006 1:10,000



Order Number:	273271963_1_1
Customer Ref:	JER8747
National Grid Reference:	460200, 219710
Slice:	B
Site Area (Ha):	31.76
Search Buffer (m):	1000

Site at, Bicester, Oxfordshire

Tel: 0844 844 9952  
Fax: 0844 844 9951  
Web: [www.envirocheck.co.uk](http://www.envirocheck.co.uk)



# Historical Mapping Legends

## Ordnance Survey County Series 1:10,560

	Gravel Pit		Sand Pit		Other Pits
	Quarry		Shingle		Orchard
	Osiers		Reeds		Marsh
	Mixed Wood		Deciduous		Brushwood
	Fir		Furze		Rough Pasture
	Arrow denotes flow of water		Trigonometrical Station		
	Site of Antiquities		Bench Mark		
	Pump, Guide Post, Signal Post		Well, Spring, Boundary Post		
	•285 Surface Level				
	Sketched Contour		Instrumental Contour		
	Main Roads		Minor Roads		
	Sunken Road		Raised Road		
	Road over Railway		Railway over River		
	Railway over Road		Level Crossing		
	Road over River or Canal		Road over Stream		
	Road over Stream				
	County Boundary (Geographical)				
	County & Civil Parish Boundary				
	Administrative County & Civil Parish Boundary				
	County Borough Boundary (England)				
	County Burgh Boundary (Scotland)				
	Rural District Boundary				
	Civil Parish Boundary				

## Ordnance Survey Plan 1:10,000

	Chalk Pit, Clay Pit or Quarry		Gravel Pit
	Sand Pit		Disused Pit or Quarry
	Refuse or Slag Heap		Lake, Loch or Pond
	Dunes		Boulders
	Coniferous Trees		Non-Coniferous Trees
	Orchard		Scrub
	Bracken		Heath
	Marsh		Reeds
	Building		Glasshouse
	Sloping Masonry		Pylon
	Cutting		Embankment
	Road Under		Road Over
	Level Crossing		Foot Bridge
	Standard Gauge Multiple Track		Standard Gauge Single Track
	Siding, Tramway or Mineral Line		Narrow Gauge
	Geographical County		Administrative County, County Borough or County of City
	Municipal Borough, Urban or Rural District, Burgh or District Council		Borough, Burgh or County Constituency
	Civil Parish		
	BP, BS Boundary Post or Stone		Police Station
	Church		Post Office
	Club House		Public Convenience
	Fire Engine Station		Public House
	Foot Bridge		Signal Box
	Fountain		Spring
	Guide Post		Telephone Call Box
	Mile Post		Telephone Call Post
	Mile Stone		Well

## 1:10,000 Raster Mapping

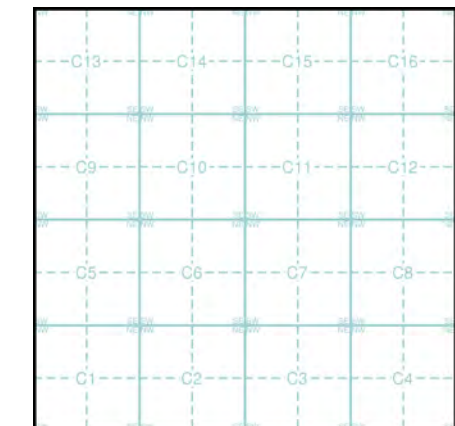
	Gravel Pit		Refuse tip or slag heap
	Rock		Rock (scattered)
	Boulders		Boulders (scattered)
	Shingle		Mud
	Sand		Sand Pit
	Slopes		Top of cliff
	General detail		Underground detail
	Overhead detail		Narrow gauge railway
	Multi-track railway		Single track railway
	County boundary (England only)		Civil, parish or community boundary
	District, Unitary, Metropolitan, London Borough boundary		Constituency boundary
	Area of wooded vegetation		Non-coniferous trees
	Non-coniferous trees (scattered)		Coniferous trees
	Coniferous trees (scattered)		Positioned tree
	Orchard		Coppice or Osiers
	Rough Grassland		Heath
	Scrub		Marsh, Salt Marsh or Reeds
	Water feature		Flow arrows
	Mean high water (springs)		Mean low water (springs)
	Telephone line (where shown)		Electricity transmission line (with poles)
	Bench mark (where shown)		Triangulation station
	Point feature (e.g. Guide Post or Mile Stone)		Pylon, flare stack or lighting tower
	Site of (antiquity)		Glasshouse
	General Building		Important Building



## Historical Mapping & Photography included:

Mapping Type	Scale	Date	Pg
Oxfordshire	1:10,560	1885	2
Oxfordshire	1:10,560	1900	3
Oxfordshire	1:10,560	1923	4
Oxfordshire	1:10,560	1938 - 1952	5
Historical Aerial Photography	1:10,560	1947	6
Oxfordshire	1:10,560	1952	7
Ordnance Survey Plan	1:10,000	1955	8
Ordnance Survey Plan	1:10,000	1966	9
Ordnance Survey Plan	1:10,000	1970	10
Ordnance Survey Plan	1:10,000	1988	11
Ordnance Survey Plan	1:10,000	1996	12
10K Raster Mapping	1:10,000	1999	13
10K Raster Mapping	1:10,000	2006	14
VectorMap Local	1:10,000	2020	15

## Historical Map - Slice C



## Order Details

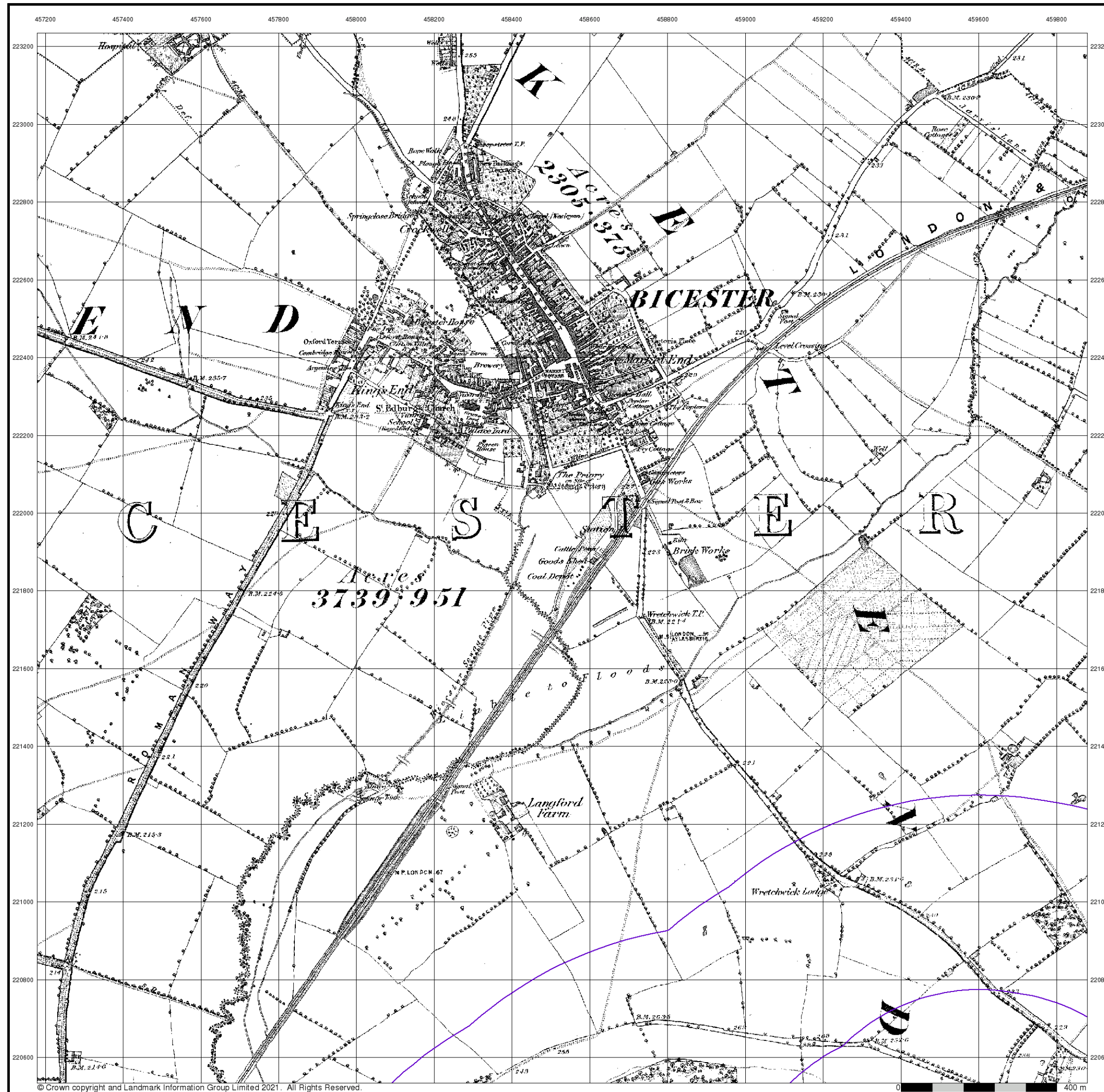
Order Number: 273271963\_1\_1  
Customer Ref: JER8747  
National Grid Reference: 459220, 220830  
Slice: C  
Site Area (Ha): 31.76  
Search Buffer (m): 1000

## Site Details

Site at, Bicester, Oxfordshire



Tel: 0844 844 9952  
Fax: 0844 844 9951  
Web: www.envirocheck.co.uk



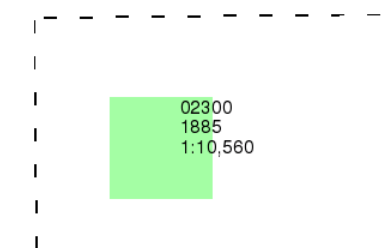
Oxfordshire

Published 1885

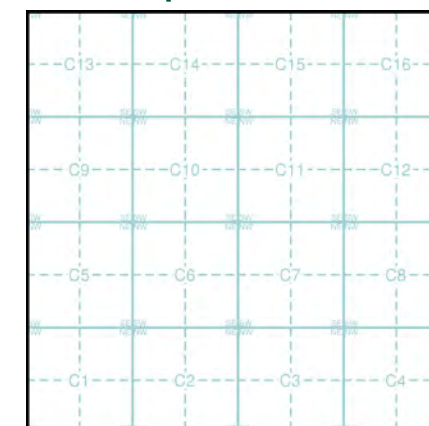
Source map scale - 1:10,560

The historical maps shown were reproduced from maps predominantly held at the scale adopted for England, Wales and Scotland in the 1840's. In 1854 the 1:2,500 scale was adopted for mapping urban areas; these maps were used to update the 1:10,560 maps. The published date given therefore is often some years later than the surveyed date. Before 1938, all OS maps were based on the Cassini Projection, with independent surveys of a single county or group of counties, giving rise to significant inaccuracies in outlying areas. In the late 1940's, a Provisional Edition was produced, which updated the 1:10,560 mapping from a number of sources. The maps appear unfinished - with all military camps and other strategic sites removed. These maps were initially overprinted with the National Grid. In 1970, the first 1:10,000 maps were produced using the Transverse Mercator Projection. The revision process continued until recently, with new editions appearing every 10 years or so for urban areas.

Map Name(s) and Date(s)



Historical Map - Slice C



Order Details

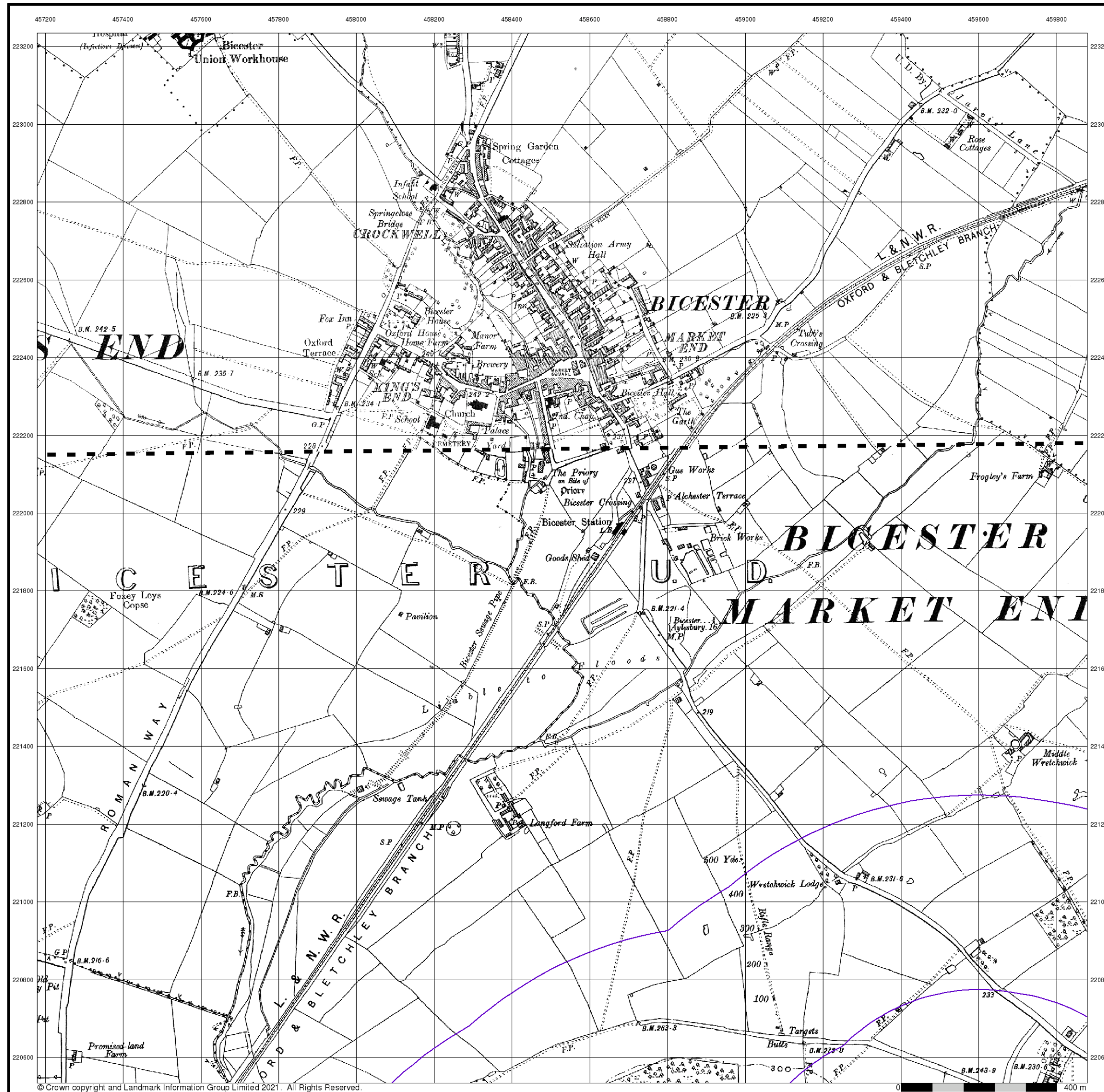
Order Number: 273271963\_1\_1  
Customer Ref: JER8747  
National Grid Reference: 459220, 220830  
Slice: C  
Site Area (Ha): 31.76  
Search Buffer (m): 1000

Site Details

Site at, Bicester, Oxfordshire



Tel: 0844 844 9952  
Fax: 0844 844 9951  
Web: www.envirocheck.co.uk



© Crown copyright and Landmark Information Group Limited 2021. All Rights Reserved.



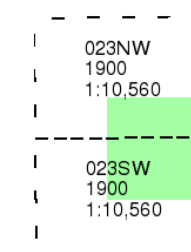
Oxfordshire

Published 1900

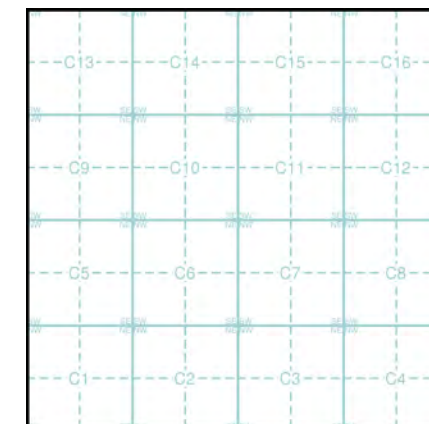
Source map scale - 1:10,560

The historical maps shown were reproduced from maps predominantly held at the scale adopted for England, Wales and Scotland in the 1840's. In 1854 the 1:2,500 scale was adopted for mapping urban areas; these maps were used to update the 1:10,560 maps. The published date given therefore is often some years later than the surveyed date. Before 1938, all OS maps were based on the Cassini Projection, with independent surveys of a single county or group of counties, giving rise to significant inaccuracies in outlying areas. In the late 1940's, a Provisional Edition was produced, which updated the 1:10,560 mapping from a number of sources. The maps appear unfinished - with all military camps and other strategic sites removed. These maps were initially overprinted with the National Grid. In 1970, the first 1:10,000 maps were produced using the Transverse Mercator Projection. The revision process continued until recently, with new editions appearing every 10 years or so for urban areas.

Map Name(s) and Date(s)



Historical Map - Slice C



Order Details

Order Number: 273271963\_1\_1  
Customer Ref: JER8747  
National Grid Reference: 459220, 220830  
Slice: C  
Site Area (Ha): 31.76  
Search Buffer (m): 1000

Site Details

Site at, Bicester, Oxfordshire



Tel: 0844 844 9952  
Fax: 0844 844 9951  
Web: www.envirocheck.co.uk