



Site Details:

BICESTER HOTEL GOLF & SPA,
BICESTER HOTEL GOLF AND
COUNTRY CLUB, AKEMAN
STREET, CHESTERTON, OX26
1TE

Client Ref: CG39017
Report Ref: CGL01-8377865_LS_1_1
Grid Ref: 454685, 221364

Map Name: National Grid

Map date: 1968

Scale: 1:2,500

Printed at: 1:2,500



Surveyed N/A
Revised N/A
Edition N/A
Copyright N/A
Levelled N/A




Produced by
Groundsure Insights
T: 08444 159000
E: info@groundsure.com
W: www.groundsure.com



© Crown copyright and database rights 2018 Ordnance Survey 100035207

Production date: 02 December 2021

Map legend available at:
www.groundsure.com/sites/default/files/groundsure_legend.pdf



Site Details:

BICESTER HOTEL GOLF & SPA,
 BICESTER HOTEL GOLF AND
 COUNTRY CLUB, AKEMAN
 STREET, CHESTERTON, OX26
 1TE

Client Ref: CG39017
Report Ref: CGL01-8377865_LS_1_1
Grid Ref: 454685, 221364

Map Name: National Grid

Map date: 1991

Scale: 1:2,500

Printed at: 1:2,500



Surveyed 1991
 Revised 1991
 Edition N/A
 Copyright 1991
 Levelled N/A



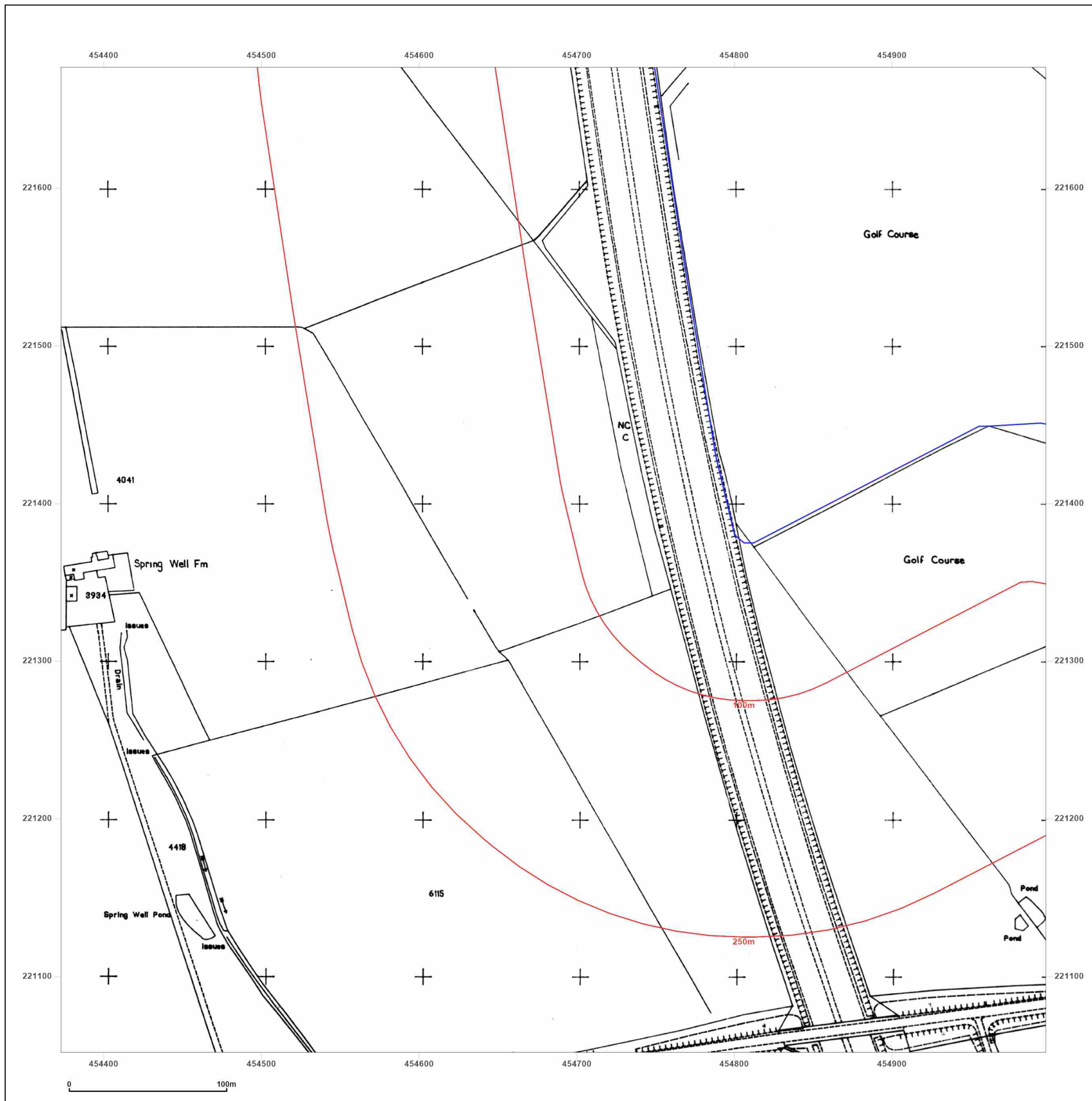
Produced by
 Groundsure Insights
 T: 08444 159000
 E: info@groundsure.com
 W: www.groundsure.com



© Crown copyright and database rights 2018 Ordnance Survey 100035207

Production date: 02 December 2021

Map legend available at:
www.groundsure.com/sites/default/files/groundsure_legend.pdf



Site Details:

BICESTER HOTEL GOLF & SPA,
 BICESTER HOTEL GOLF AND
 COUNTRY CLUB, AKEMAN
 STREET, CHESTERTON, OX26
 1TE

Client Ref: CG39017
Report Ref: CGL01-8377865_LS_1_1
Grid Ref: 454685, 221364

Map Name: National Grid

Map date: 1994

Scale: 1:2,500

Printed at: 1:2,500



Surveyed N/A
 Revised N/A
 Edition N/A
 Copyright 1994
 Levelled N/A




Produced by
 Groundsure Insights
 T: 08444 159000
 E: info@groundsure.com
 W: www.groundsure.com

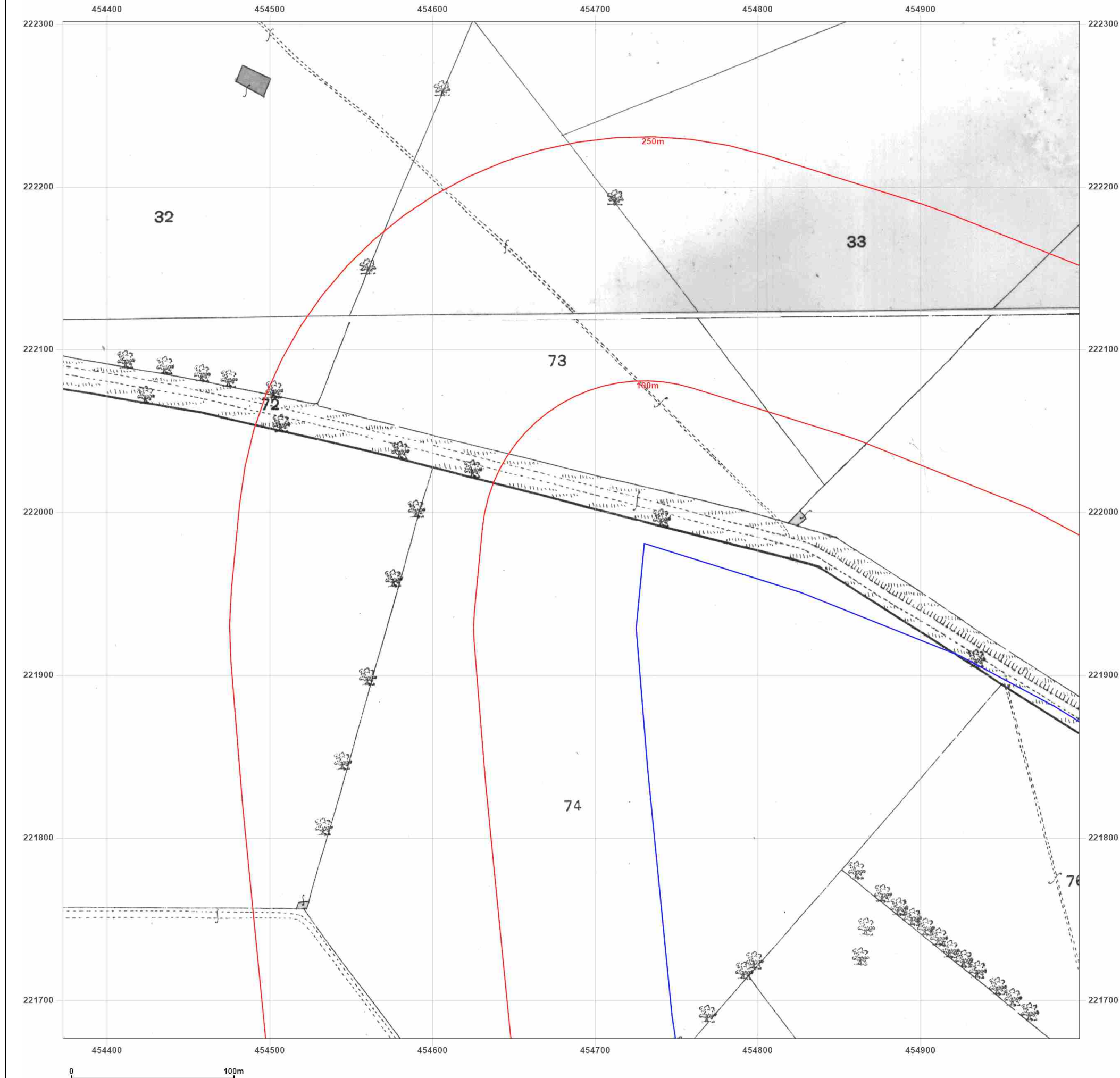


© Crown copyright and database rights 2018 Ordnance Survey 100035207

Production date: 02 December 2021

Map legend available at:
www.groundsure.com/sites/default/files/groundsure_legend.pdf





Site Details:

BICESTER HOTEL GOLF & SPA,
BICESTER HOTEL GOLF AND
COUNTRY CLUB, AKEMAN
STREET, CHESTERTON, OX26
1TE

Client Ref: CG39017
Report Ref: CGL01-8377865_LS_1_2
Grid Ref: 454685, 221989

Map Name: County Series


Map date: 1877-1881

Scale: 1:2,500

Printed at: 1:2,500



Surveyed 1881
Revised 1881
Edition N/A
Copyright N/A
Levelled N/A



Surveyed 1877
Revised 1877
Edition N/A
Copyright N/A
Levelled N/A

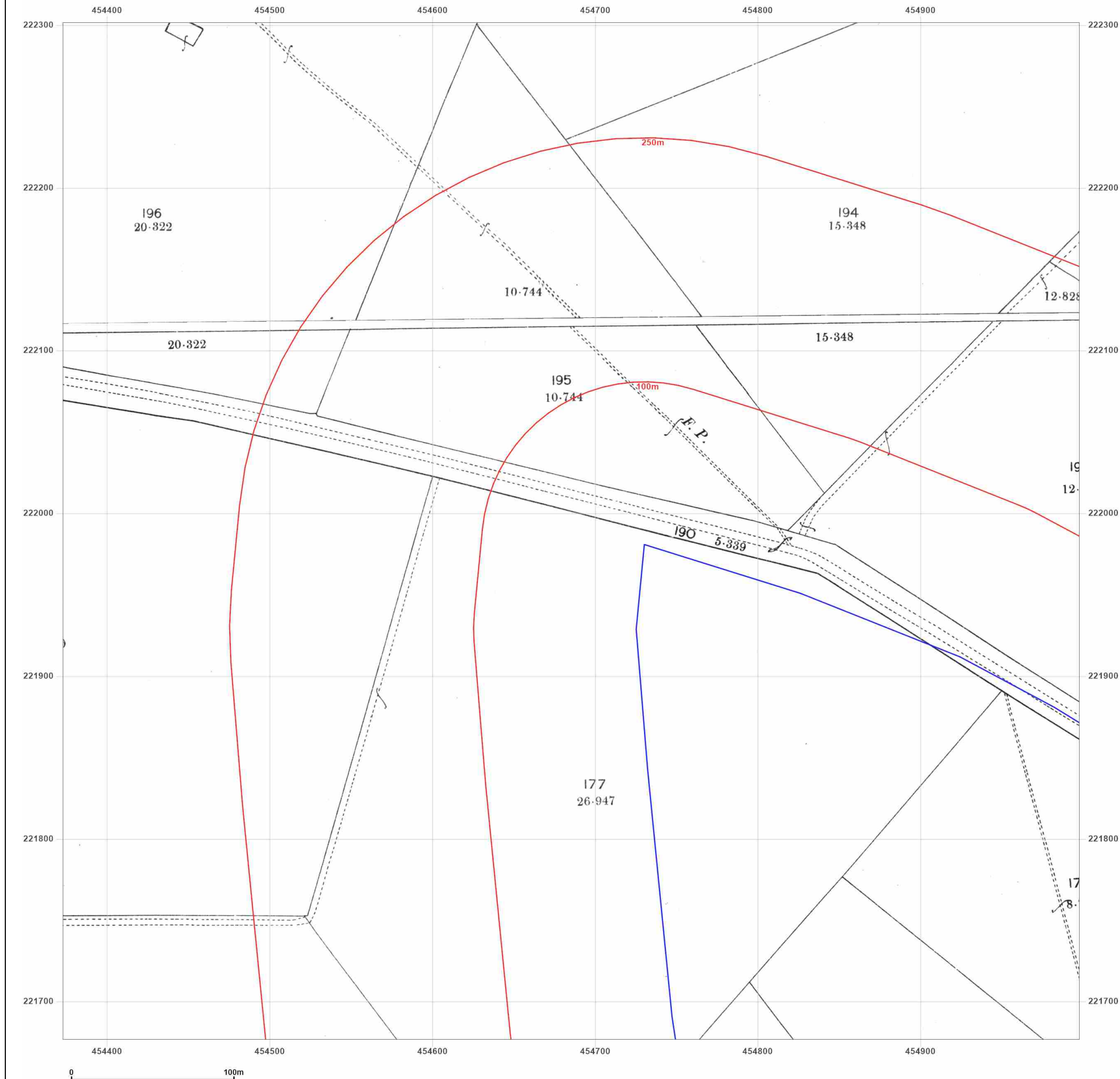


Produced by
Groundsure Insights
T: 08444 159000
E: info@groundsure.com
W: www.groundsure.com

© Crown copyright and database rights 2018 Ordnance Survey 100035207

Production date: 02 December 2021

Map legend available at:
www.groundsure.com/sites/default/files/groundsure_legend.pdf



Site Details:

BICESTER HOTEL GOLF & SPA,
BICESTER HOTEL GOLF AND
COUNTRY CLUB, AKEMAN
STREET, CHESTERTON, OX26
1TE

Client Ref: CG39017
Report Ref: CGL01-8377865_LS_1_2
Grid Ref: 454685, 221989

Map Name: County Series


Map date: 1898-1900

Scale: 1:2,500

Printed at: 1:2,500



Surveyed 1900
Revised 1900
Edition N/A
Copyright N/A
Levelled N/A



Surveyed 1898
Revised 1898
Edition N/A
Copyright N/A
Levelled N/A



Produced by
Groundsure Insights
T: 08444 159000
E: info@groundsure.com
W: www.groundsure.com



© Crown copyright and database rights 2018 Ordnance Survey 100035207

Production date: 02 December 2021

Map legend available at:
www.groundsure.com/sites/default/files/groundsure_legend.pdf

Site Details:

BICESTER HOTEL GOLF & SPA,
BICESTER HOTEL GOLF AND
COUNTRY CLUB, AKEMAN
STREET, CHESTERTON, OX26
1TE

Client Ref: CG39017
Report Ref: CGL01-8377865_LS_1_2
Grid Ref: 454685, 221989

Map Name: County Series


Map date: 1922

Scale: 1:2,500

Printed at: 1:2,500



Surveyed 1922
Revised 1922
Edition N/A
Copyright N/A
Levelled N/A



Surveyed 1922
Revised 1922
Edition N/A
Copyright N/A
Levelled N/A



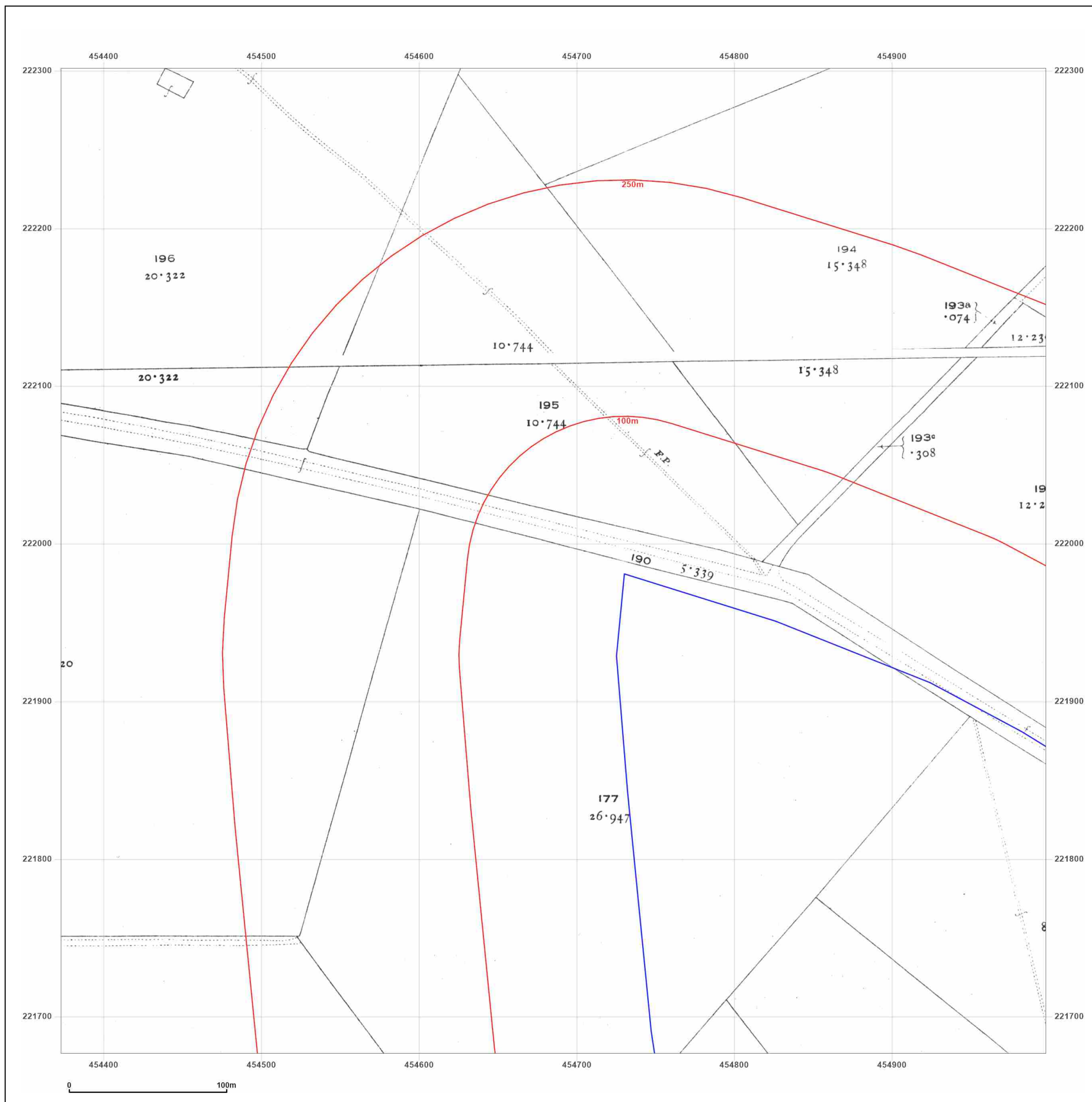
Produced by
Groundsure Insights
T: 08444 159000
E: info@groundsure.com
W: www.groundsure.com

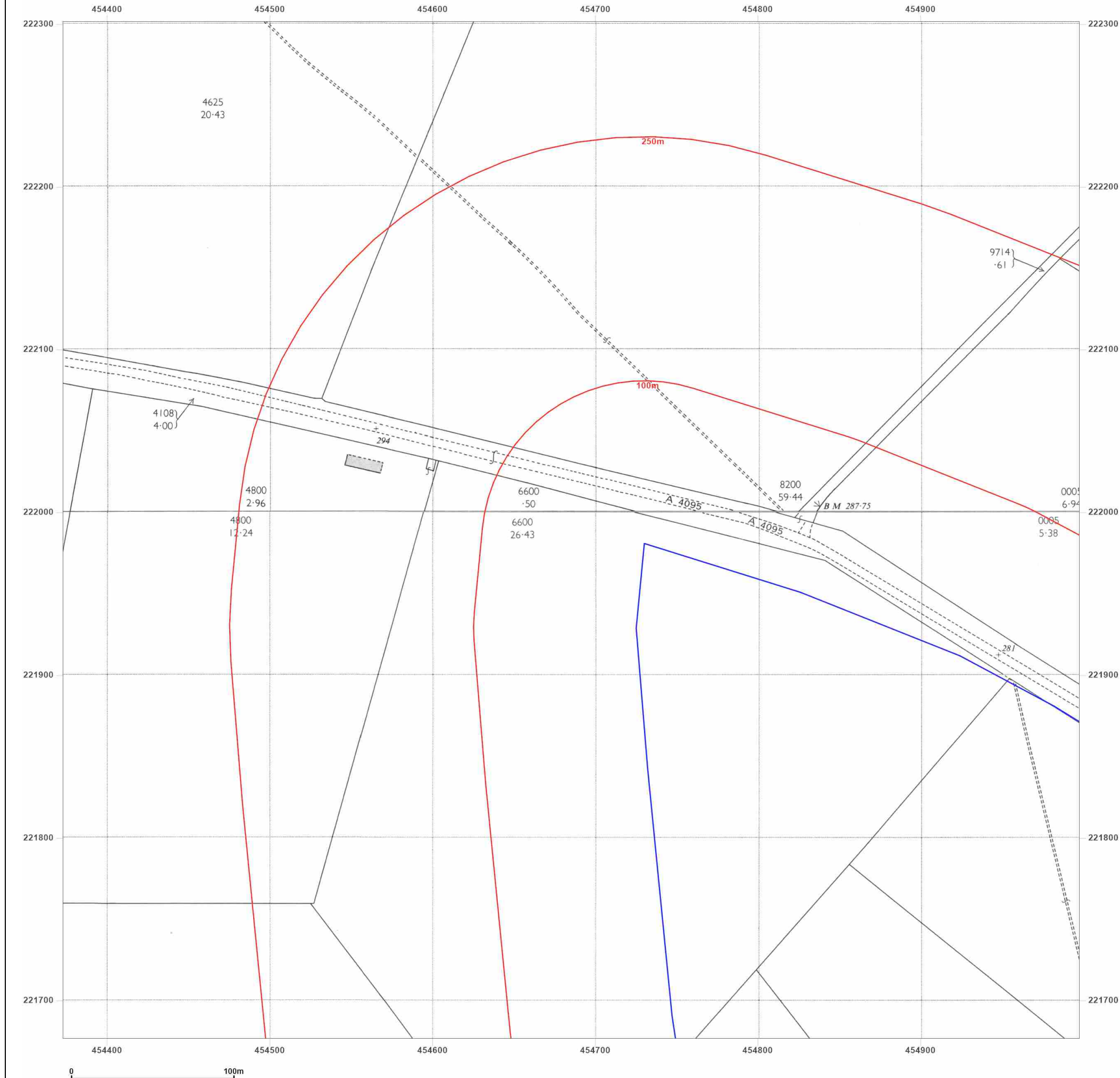


© Crown copyright and database rights 2018 Ordnance Survey 100035207

Production date: 02 December 2021

Map legend available at:
www.groundsure.com/sites/default/files/groundsure_legend.pdf





Site Details:

BICESTER HOTEL GOLF & SPA,
BICESTER HOTEL GOLF AND
COUNTRY CLUB, AKEMAN
STREET, CHESTERTON, OX26
1TE

Client Ref: CG39017
Report Ref: CGL01-8377865_LS_1_2
Grid Ref: 454685, 221989

Map Name: National Grid

Map date: 1967-1968

Scale: 1:2,500

Printed at: 1:2,500



Surveyed 1966
Revised 1966
Edition N/A
Copyright 1967
Levelled 1951

Surveyed 1966
Revised 1966
Edition N/A
Copyright 1968
Levelled 1951



Produced by
Groundsure Insights
T: 08444 159000
E: info@groundsure.com
W: www.groundsure.com

© Crown copyright and database rights 2018 Ordnance Survey 100035207

Production date: 02 December 2021

Map legend available at:
www.groundsure.com/sites/default/files/groundsure_legend.pdf



Site Details:

BICESTER HOTEL GOLF & SPA,
BICESTER HOTEL GOLF AND
COUNTRY CLUB, AKEMAN
STREET, CHESTERTON, OX26
1TE


Client Ref: CG39017
Report Ref: CGL01-8377865_LS_1_2
Grid Ref: 454685, 221989

Map Name: National Grid

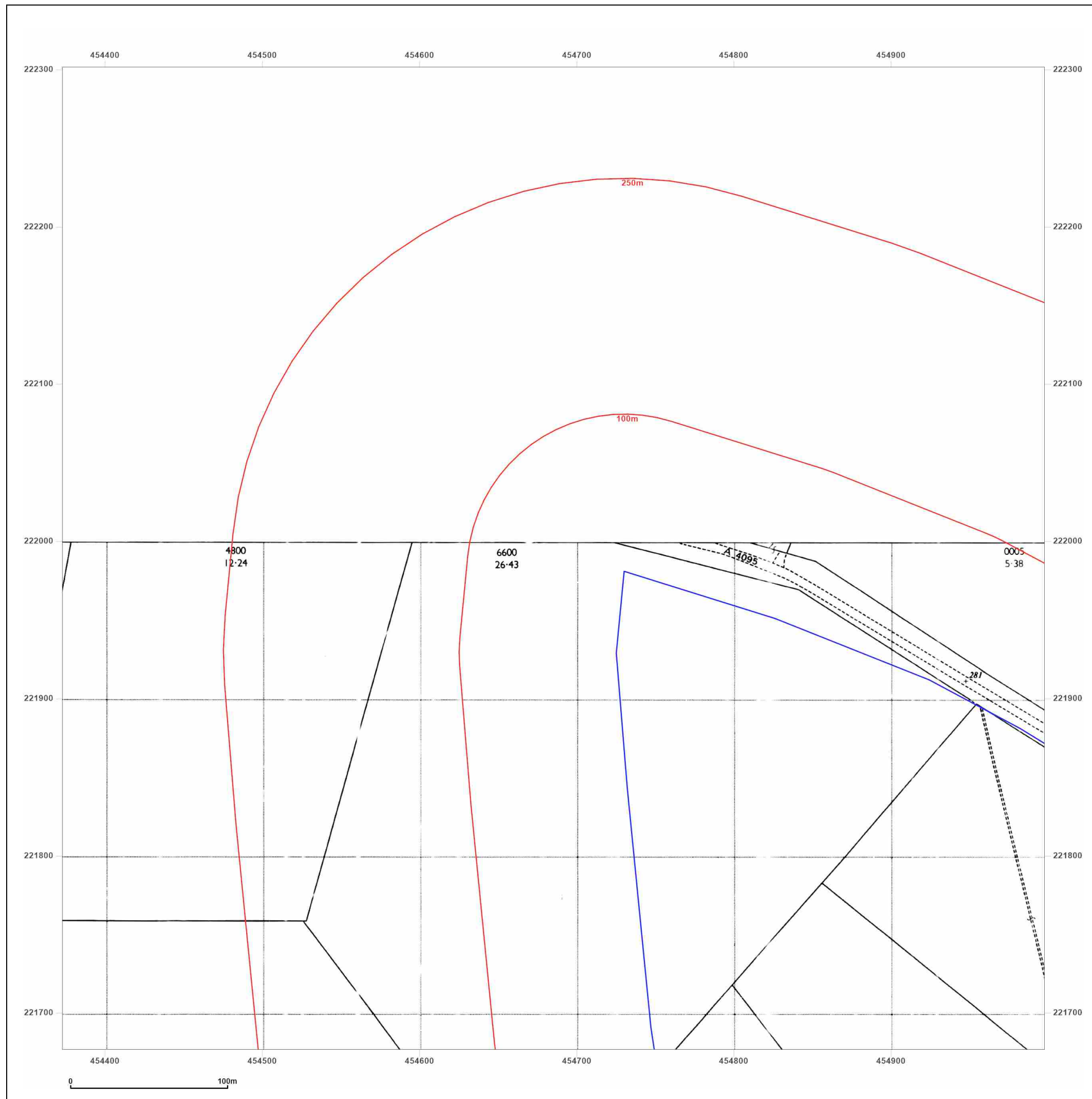
Map date: 1968

Scale: 1:2,500

Printed at: 1:2,500



Surveyed N/A
Revised N/A
Edition N/A
Copyright N/A
Levelled N/A



Produced by
Groundsure Insights
T: 08444 159000
E: info@groundsure.com
W: www.groundsure.com

© Crown copyright and database rights 2018 Ordnance Survey 100035207

Production date: 02 December 2021

Map legend available at:
www.groundsure.com/sites/default/files/groundsure_legend.pdf



Site Details:

BICESTER HOTEL GOLF & SPA,
BICESTER HOTEL GOLF AND
COUNTRY CLUB, AKEMAN
STREET, CHESTERTON, OX26
1TE

Client Ref: CG39017
Report Ref: CGL01-8377865_LS_1_2
Grid Ref: 454685, 221989

Map Name: National Grid

Map date: 1991

Scale: 1:2,500

Printed at: 1:2,500



Surveyed 1991
Revised 1991
Edition N/A
Copyright 1991
Levelled N/A

Surveyed 1991
Revised 1991
Edition N/A
Copyright 1991
Levelled N/A



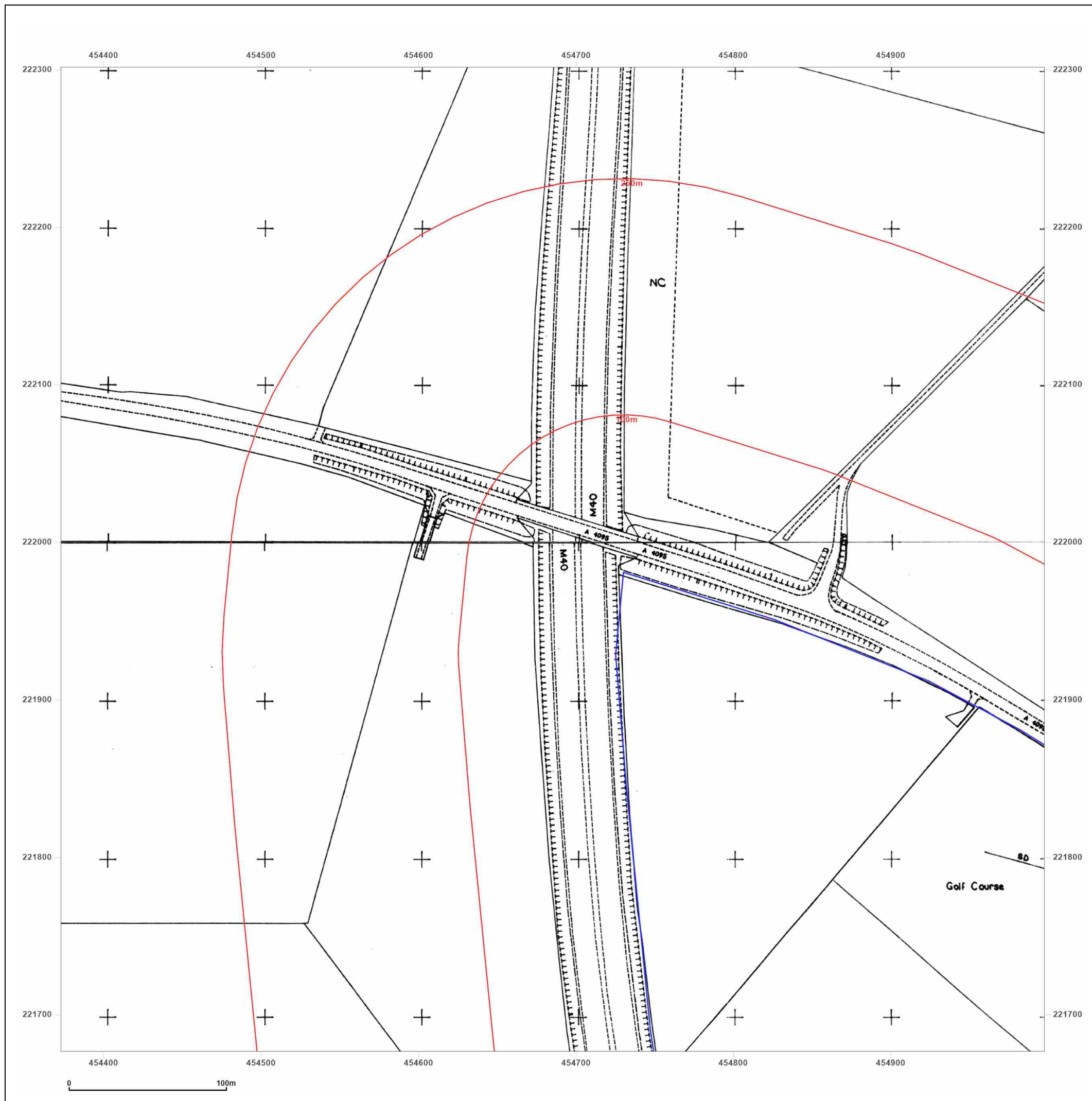
Produced by
Groundsure Insights
T: 08444 159000
E: info@groundsure.com
W: www.groundsure.com



© Crown copyright and database rights 2018 Ordnance Survey 100035207

Production date: 02 December 2021

Map legend available at:
www.groundsure.com/sites/default/files/groundsure_legend.pdf





Site Details:

BICESTER HOTEL GOLF & SPA,
BICESTER HOTEL GOLF AND
COUNTRY CLUB, AKEMAN
STREET, CHESTERTON, OX26
1TE

Client Ref: CG39017
Report Ref: CGL01-8377865_LS_1_2
Grid Ref: 454685, 221989

Map Name: National Grid

Map date: 1994

Scale: 1:2,500

Printed at: 1:2,500



Surveyed N/A
Revised N/A
Edition N/A
Copyright 1994
Levelled N/A

Surveyed N/A
Revised N/A
Edition N/A
Copyright 1994
Levelled N/A



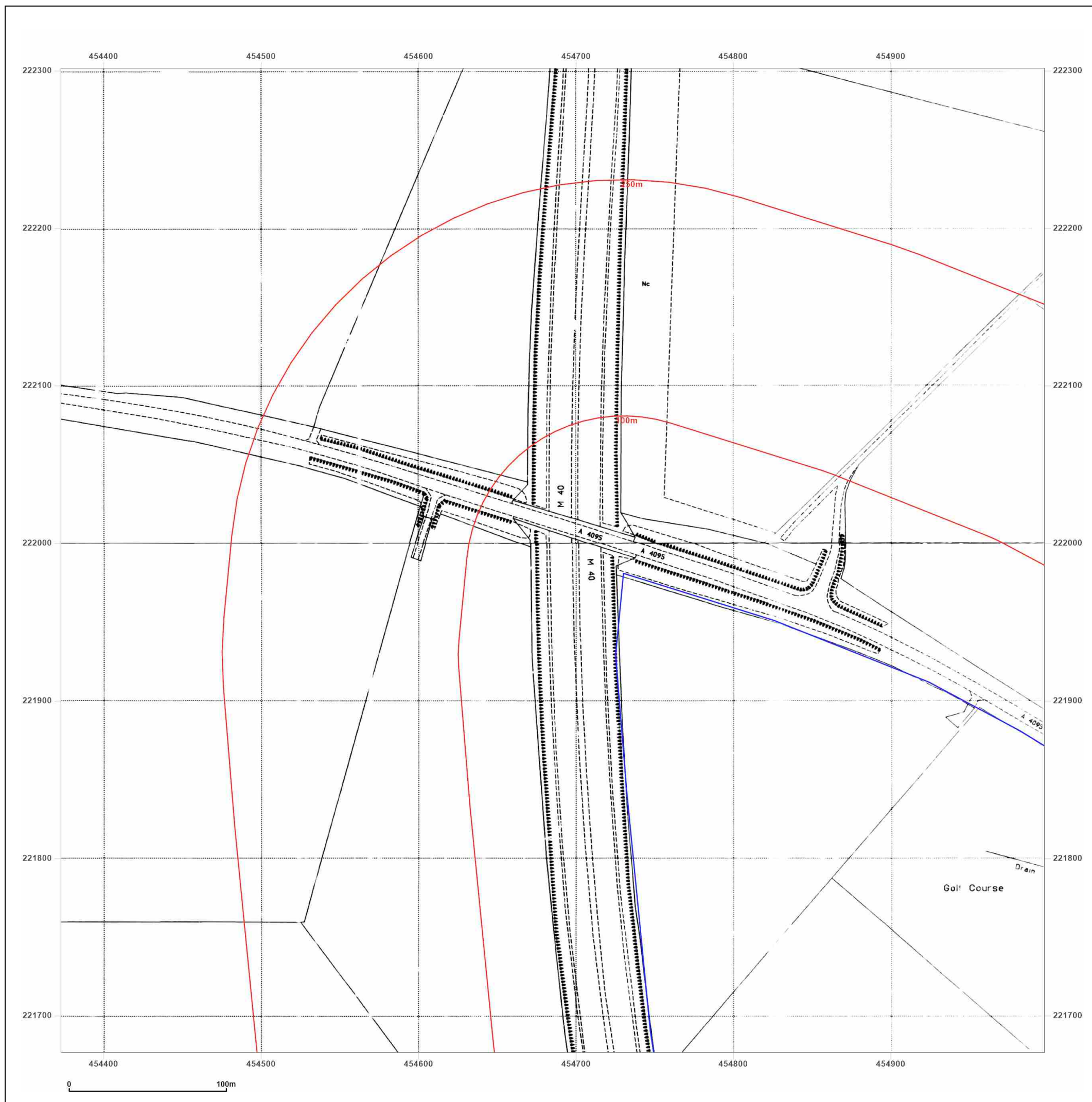
Produced by
Groundsure Insights
T: 08444 159000
E: info@groundsure.com
W: www.groundsure.com



© Crown copyright and database rights 2018 Ordnance Survey 100035207

Production date: 02 December 2021

Map legend available at:
www.groundsure.com/sites/default/files/groundsure_legend.pdf





Site Details:

BICESTER HOTEL GOLF & SPA,
BICESTER HOTEL GOLF AND
COUNTRY CLUB, AKEMAN
STREET, CHESTERTON, OX26
1TE

Client Ref: CG39017
Report Ref: CGL01-8377865_LS_2_1
Grid Ref: 455310, 221364

Map Name: County Series

Map date: 1877

Scale: 1:2,500

Printed at: 1:2,500



Surveyed 1877
Revised 1877
Edition N/A
Copyright N/A
Levelled N/A

Surveyed 1877
Revised 1877
Edition N/A
Copyright N/A
Levelled N/A



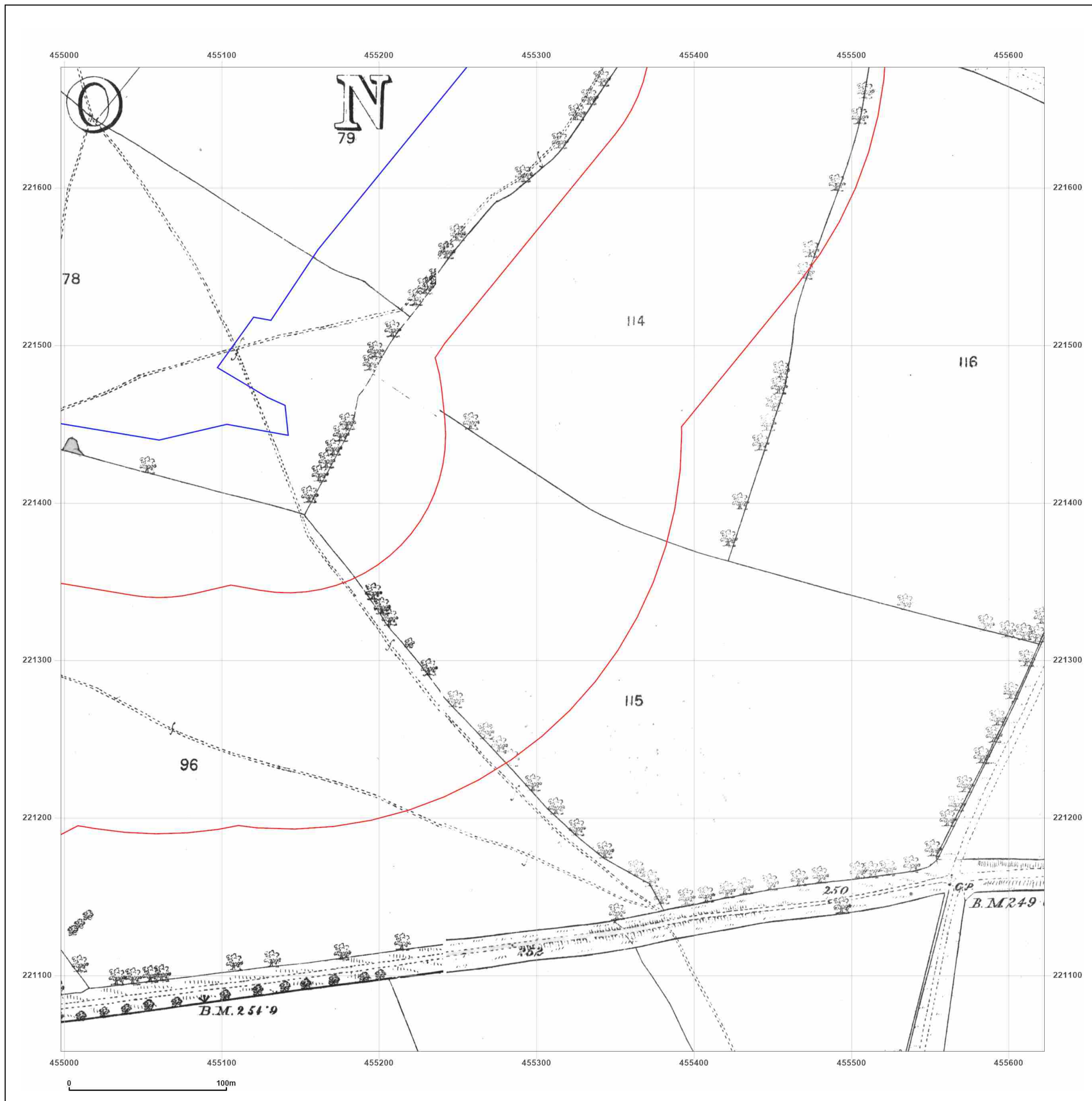
Produced by
Groundsure Insights
T: 08444 159000
E: info@groundsure.com
W: www.groundsure.com

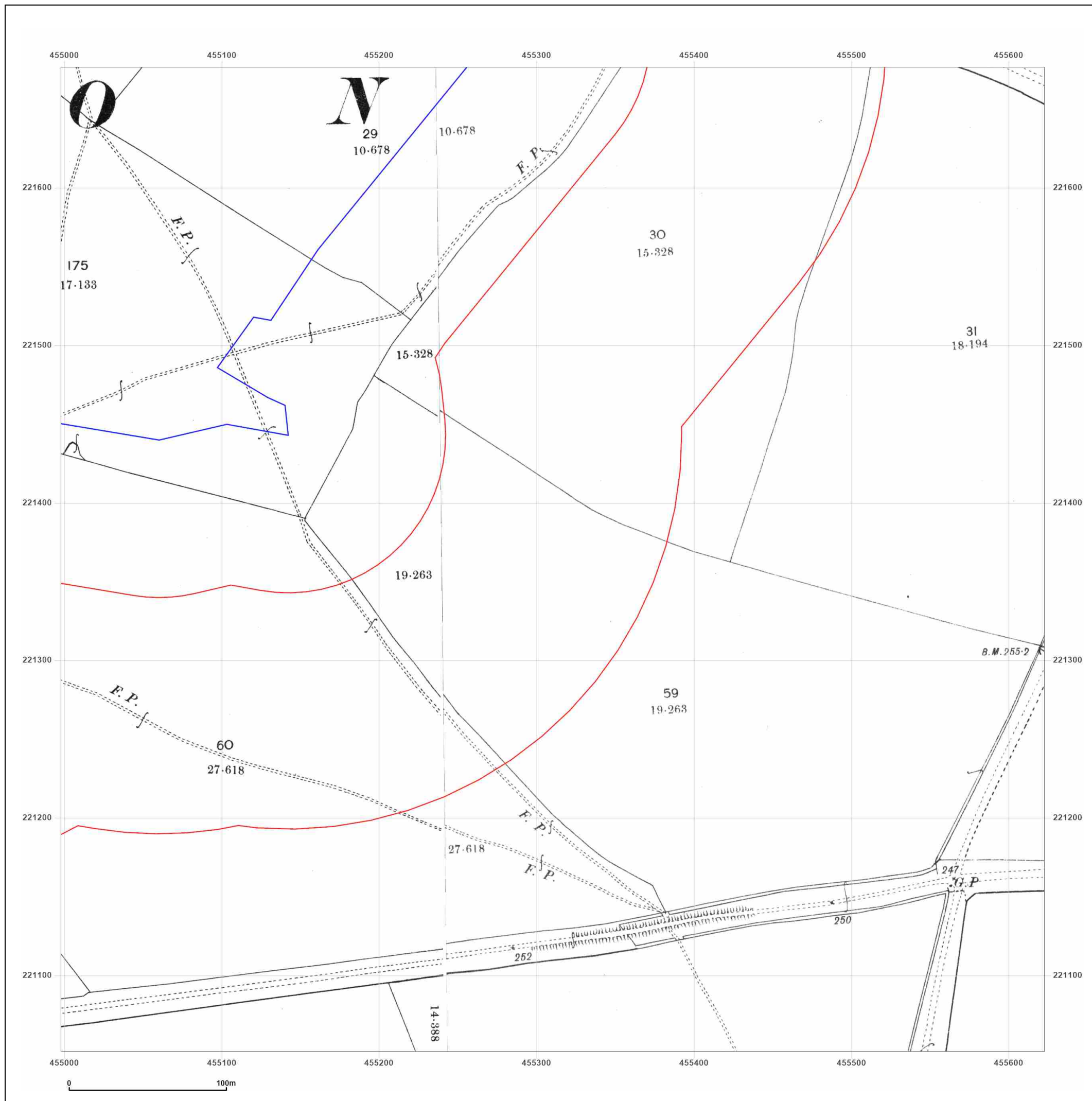


© Crown copyright and database rights 2018 Ordnance Survey 100035207

Production date: 02 December 2021

Map legend available at:
www.groundsure.com/sites/default/files/groundsure_legend.pdf





Site Details:

BICESTER HOTEL GOLF & SPA,
BICESTER HOTEL GOLF AND
COUNTRY CLUB, AKEMAN
STREET, CHESTERTON, OX26
1TE

Client Ref: CG39017
Report Ref: CGL01-8377865_LS_2_1
Grid Ref: 455310, 221364

Map Name: County Series

Map date: 1898-1899

Scale: 1:2,500

Printed at: 1:2,500



Surveyed 1898
Revised 1898
Edition N/A
Copyright N/A
Levelled N/A

Surveyed 1899
Revised 1899
Edition N/A
Copyright N/A
Levelled N/A



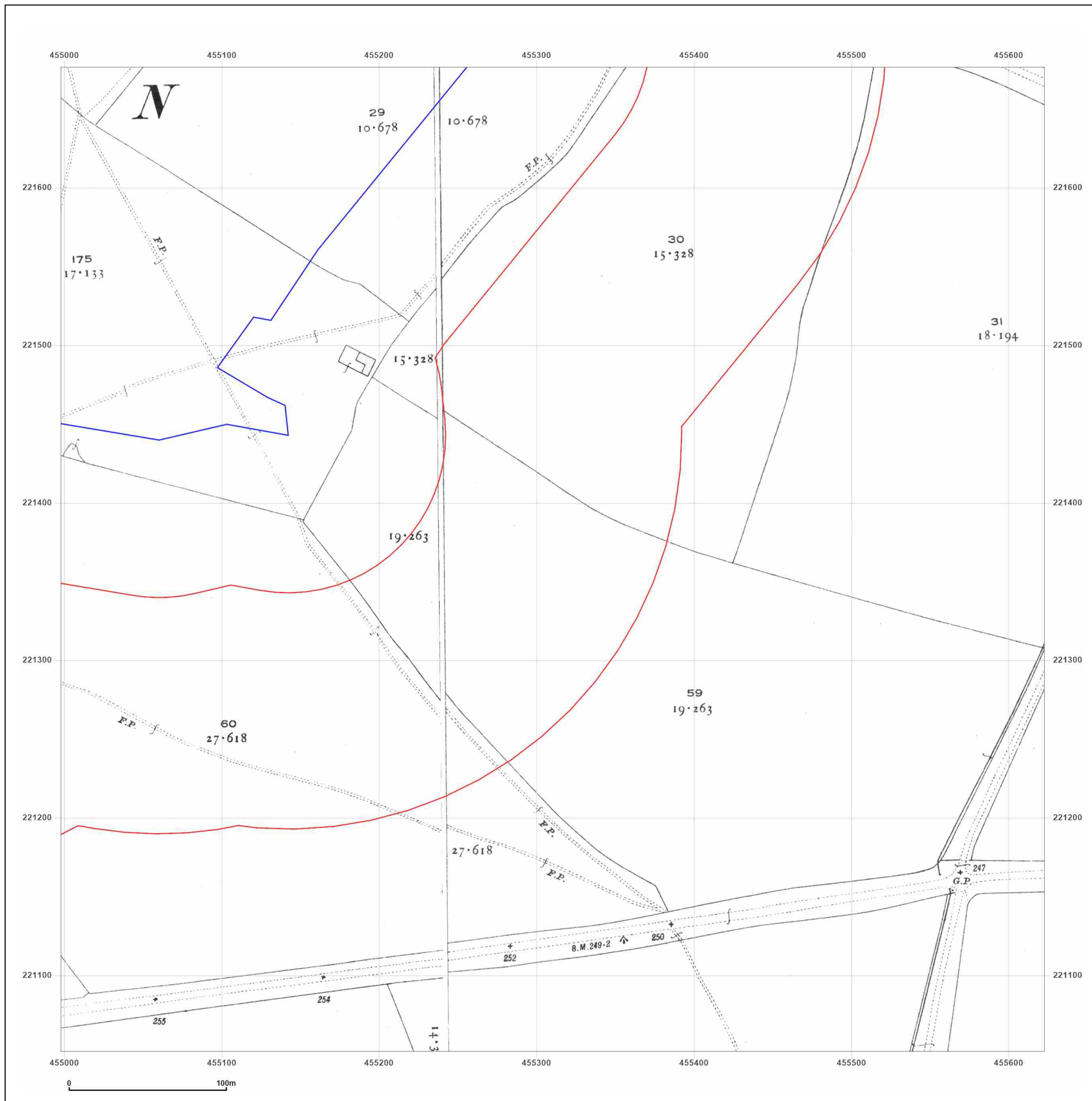
Produced by
Groundsure Insights
T: 08444 159000
E: info@groundsure.com
W: www.groundsure.com



© Crown copyright and database rights 2018 Ordnance Survey 100035207

Production date: 02 December 2021

Map legend available at:
www.groundsure.com/sites/default/files/groundsure_legend.pdf



Site Details:

BICESTER HOTEL GOLF & SPA,
BICESTER HOTEL GOLF AND
COUNTRY CLUB, AKEMAN
STREET, CHESTERTON, OX26
1TE

Client Ref: CG39017
Report Ref: CGL01-8377865_LS_2_1
Grid Ref: 455310, 221364

Map Name: County Series

Map date: 1922

Scale: 1:2,500

Printed at: 1:2,500



Surveyed 1922
Revised 1922
Edition N/A
Copyright N/A
Levelled N/A

Surveyed 1922
Revised 1922
Edition N/A
Copyright N/A
Levelled N/A



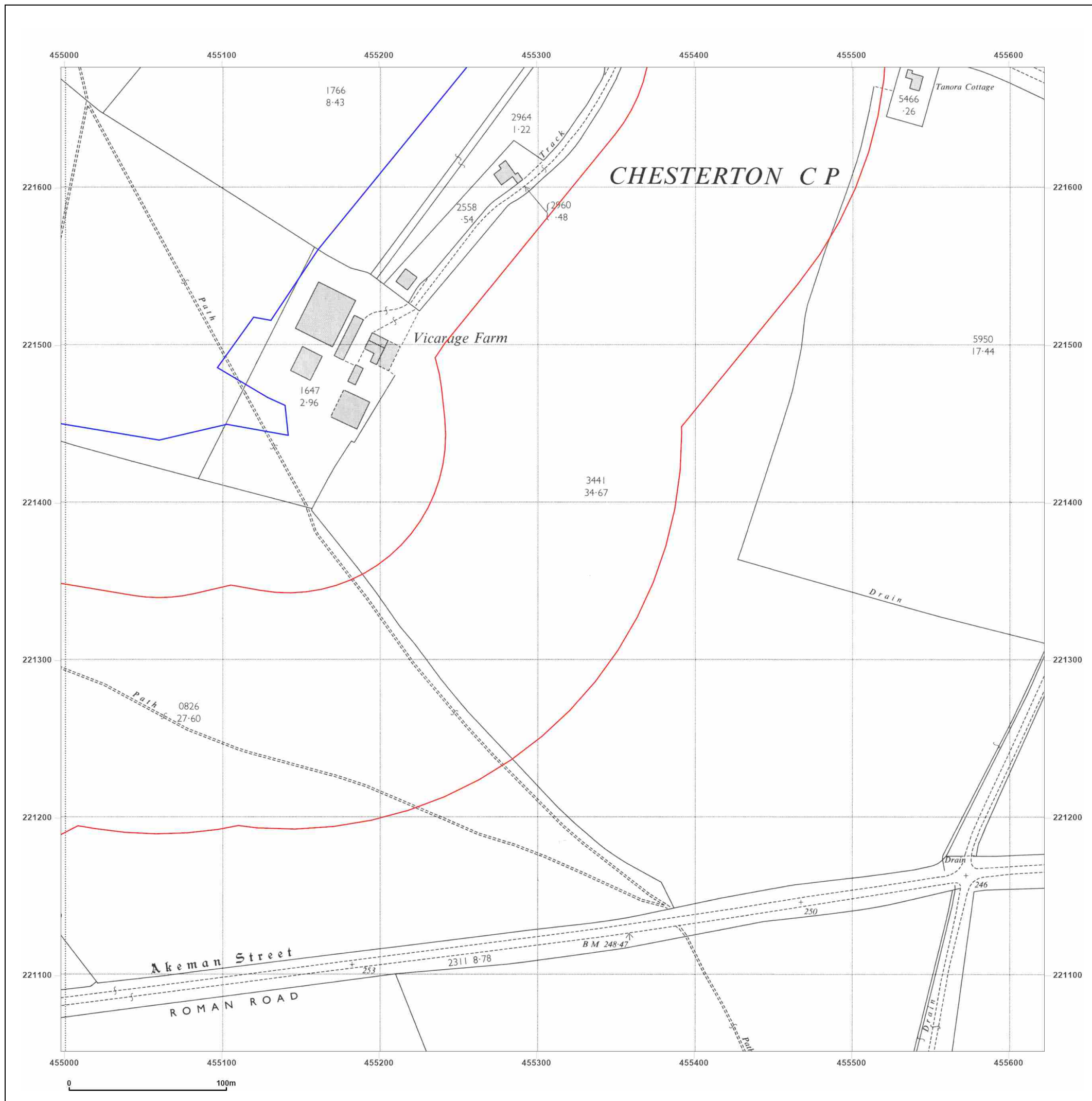
Produced by
Groundsure Insights
T: 08444 159000
E: info@groundsure.com
W: www.groundsure.com



© Crown copyright and database rights 2018 Ordnance Survey 100035207

Production date: 02 December 2021

Map legend available at:
www.groundsure.com/sites/default/files/groundsure_legend.pdf



Site Details:

BICESTER HOTEL GOLF & SPA,
 BICESTER HOTEL GOLF AND
 COUNTRY CLUB, AKEMAN
 STREET, CHESTERTON, OX26
 1TE

Client Ref: CG39017
Report Ref: CGL01-8377865_LS_2_1
Grid Ref: 455310, 221364

Map Name: National Grid

Map date: 1968

Scale: 1:2,500

Printed at: 1:2,500



Surveyed 1966
 Revised 1966
 Edition N/A
 Copyright 1968
 Levelled 1951



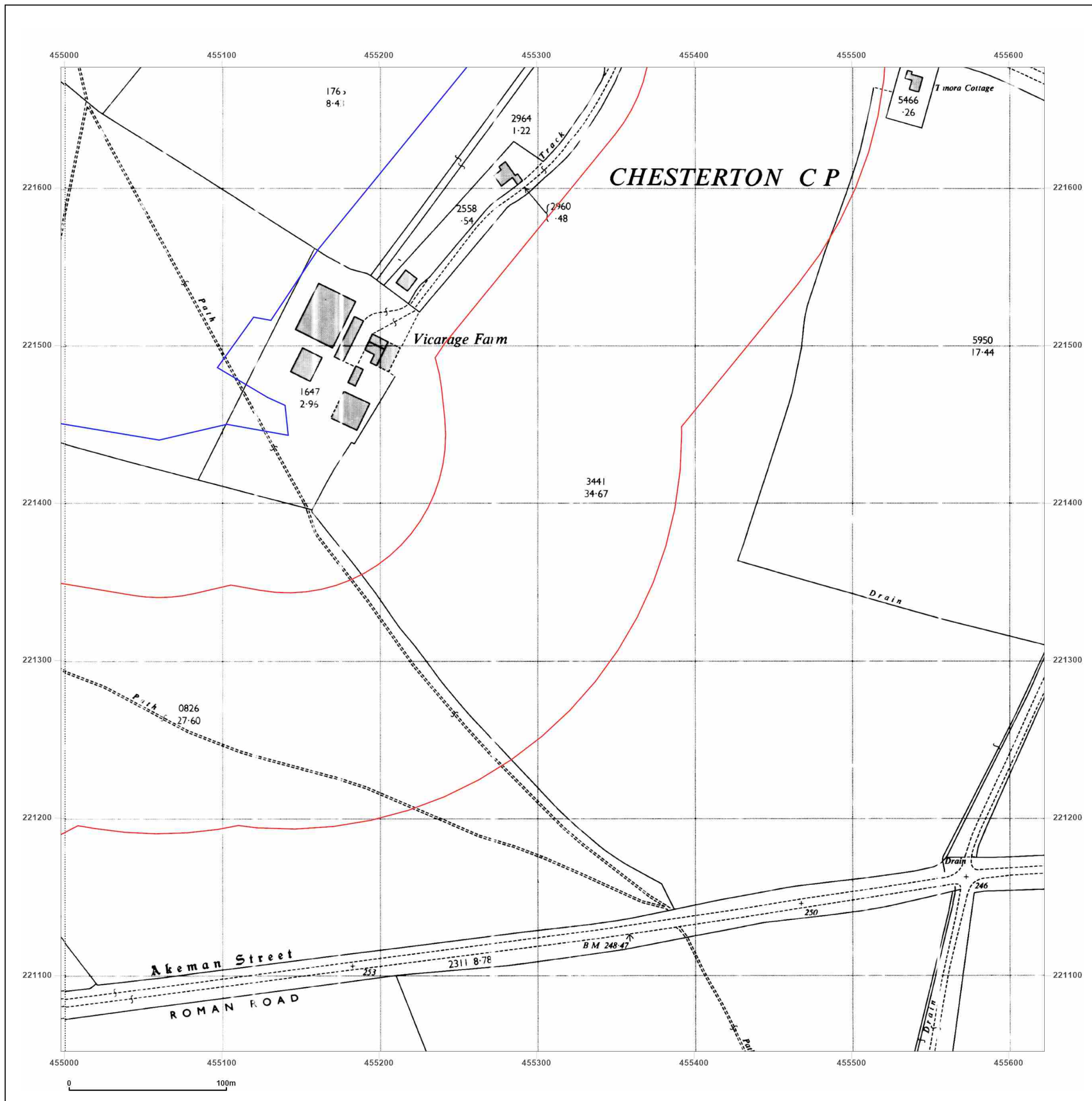
Produced by
 Groundsure Insights
 T: 08444 159000
 E: info@groundsure.com
 W: www.groundsure.com



© Crown copyright and database rights 2018 Ordnance Survey 100035207

Production date: 02 December 2021

Map legend available at:
www.groundsure.com/sites/default/files/groundsure_legend.pdf



Site Details:

BICESTER HOTEL GOLF & SPA,
BICESTER HOTEL GOLF AND
COUNTRY CLUB, AKEMAN
STREET, CHESTERTON, OX26
1TE

Client Ref: CG39017
Report Ref: CGL01-8377865_LS_2_1
Grid Ref: 455310, 221364

Map Name: National Grid

Map date: 1968

Scale: 1:2,500

Printed at: 1:2,500



Surveyed N/A
Revised N/A
Edition N/A
Copyright N/A
Levelled N/A

Surveyed N/A
Revised N/A
Edition N/A
Copyright N/A
Levelled N/A



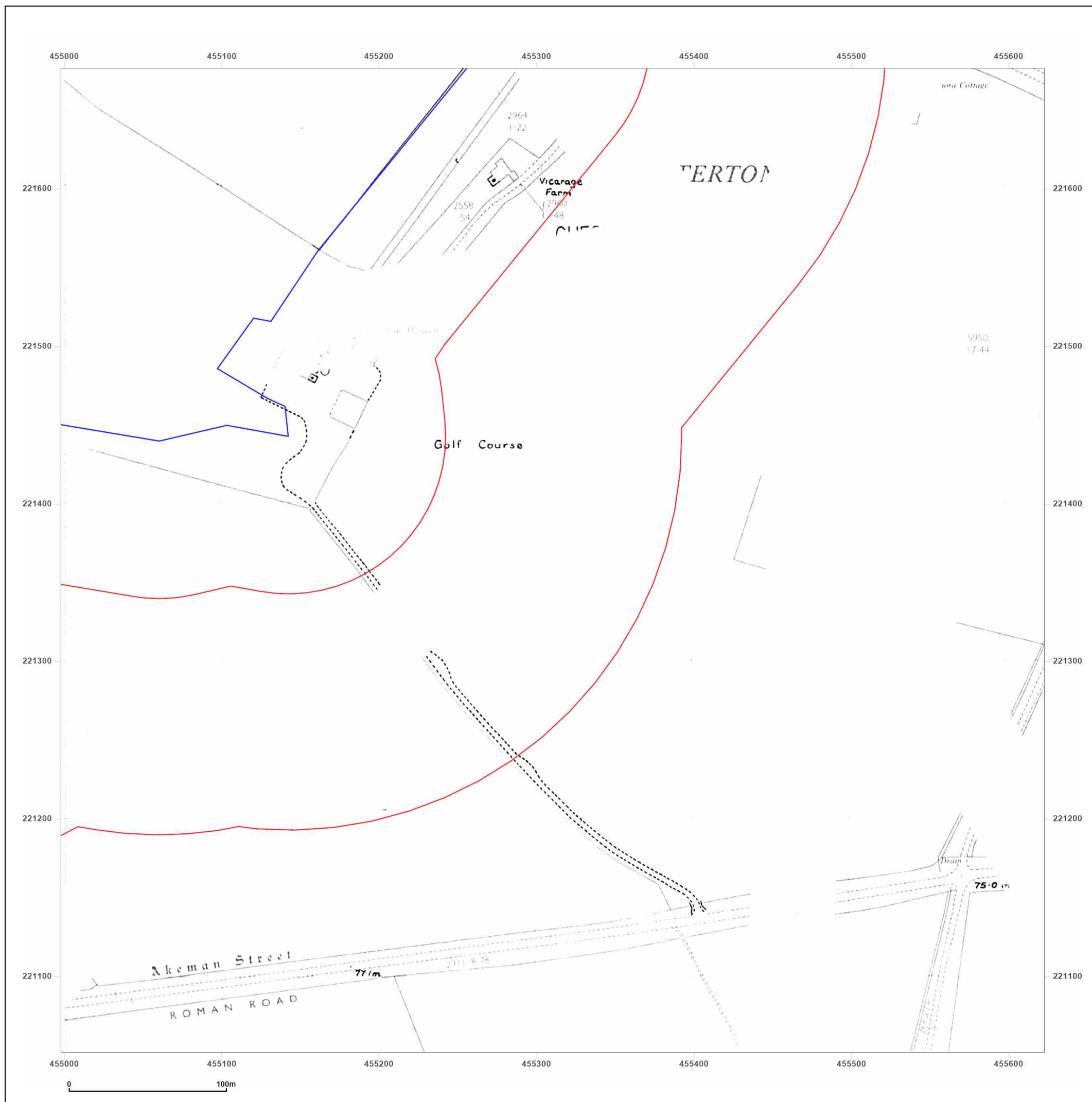
Produced by
Groundsure Insights
T: 08444 159000
E: info@groundsure.com
W: www.groundsure.com



© Crown copyright and database rights 2018 Ordnance Survey 100035207

Production date: 02 December 2021

Map legend available at:
www.groundsure.com/sites/default/files/groundsure_legend.pdf



Site Details:

BICESTER HOTEL GOLF & SPA,
BICESTER HOTEL GOLF AND
COUNTRY CLUB, AKEMAN
STREET, CHESTERTON, OX26
1TE

Client Ref: CG39017
Report Ref: CGL01-8377865_LS_2_1
Grid Ref: 455310, 221364

Map Name: National Grid

Map date: 1981

Scale: 1:2,500

Printed at: 1:2,500



Surveyed N/A
Revised N/A
Edition N/A
Copyright 1981
Levelled 1971

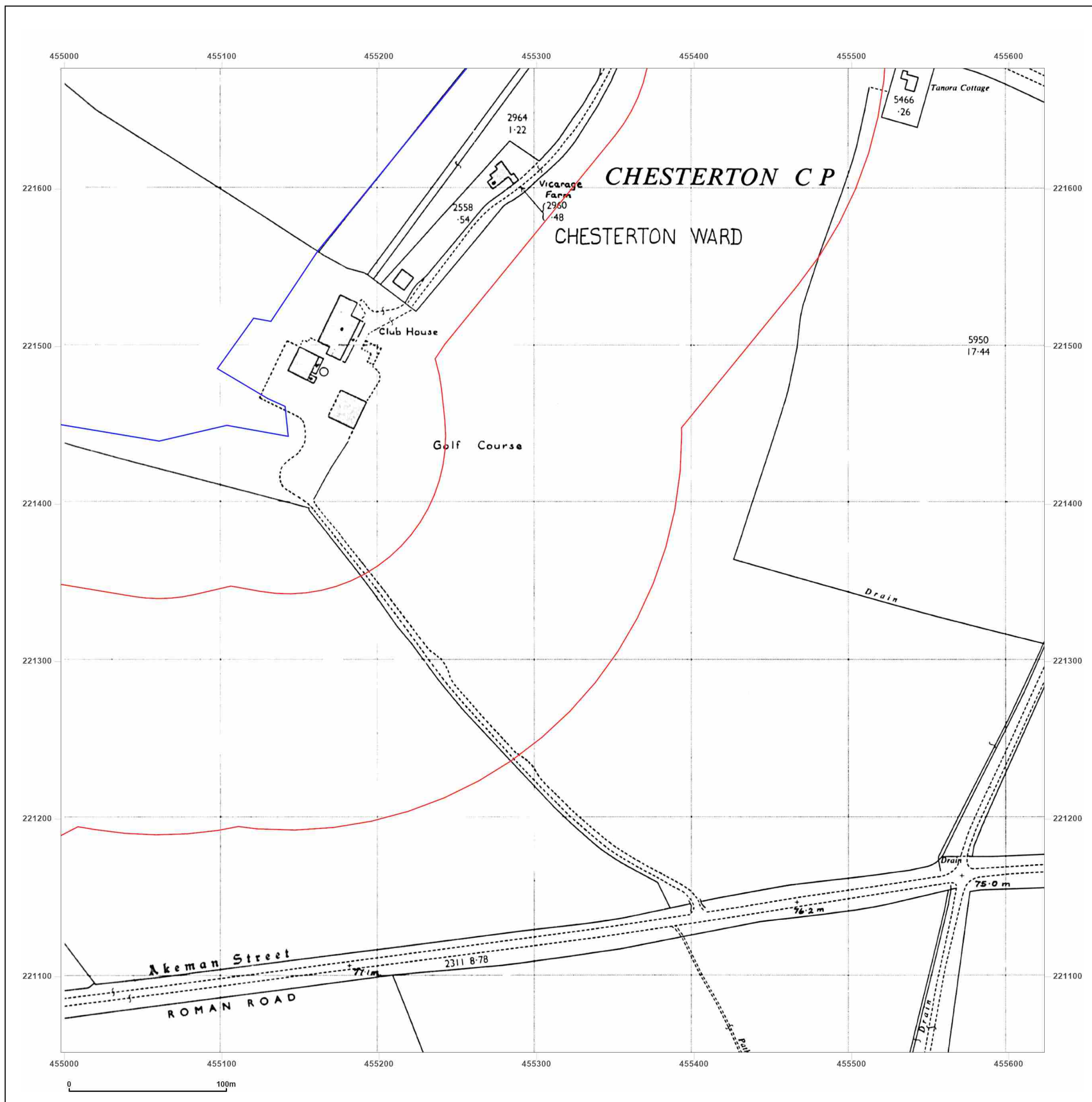


Produced by
Groundsure Insights
T: 08444 159000
E: info@groundsure.com
W: www.groundsure.com

© Crown copyright and database rights 2018 Ordnance Survey 100035207

Production date: 02 December 2021

Map legend available at:
www.groundsure.com/sites/default/files/groundsure_legend.pdf



Site Details:

BICESTER HOTEL GOLF & SPA,
BICESTER HOTEL GOLF AND
COUNTRY CLUB, AKEMAN
STREET, CHESTERTON, OX26
1TE

Client Ref: CG39017
Report Ref: CGL01-8377865_LS_2_1
Grid Ref: 455310, 221364

Map Name: National Grid

Map date: 1981

Scale: 1:2,500

Printed at: 1:2,500



Surveyed 1971
Revised 1981
Edition N/A
Copyright 1981
Levelled 1971

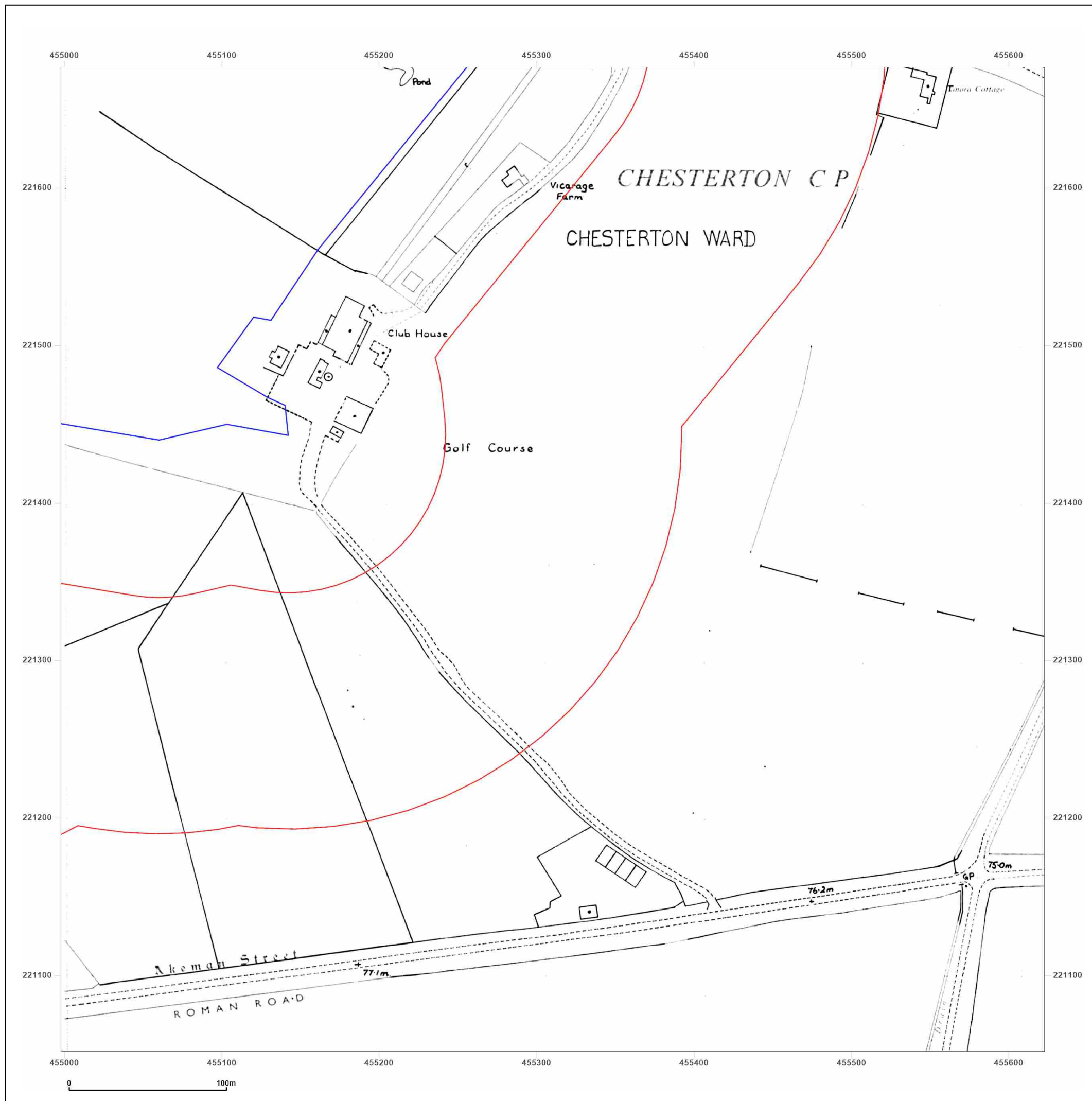


Produced by
Groundsure Insights
T: 08444 159000
E: info@groundsure.com
W: www.groundsure.com

© Crown copyright and database rights 2018 Ordnance Survey 100035207

Production date: 02 December 2021

Map legend available at:
www.groundsure.com/sites/default/files/groundsure_legend.pdf



Site Details:

BICESTER HOTEL GOLF & SPA,
BICESTER HOTEL GOLF AND
COUNTRY CLUB, AKEMAN
STREET, CHESTERTON, OX26
1TE

Client Ref: CG39017
Report Ref: CGL01-8377865_LS_2_1
Grid Ref: 455310, 221364

Map Name: National Grid

Map date: 1985

Scale: 1:2,500

Printed at: 1:2,500



Surveyed N/A
Revised N/A
Edition N/A
Copyright 1985
Levelled 1971



Produced by
Groundsure Insights
T: 08444 159000
E: info@groundsure.com
W: www.groundsure.com

© Crown copyright and database rights 2018 Ordnance Survey 100035207

Production date: 02 December 2021

Map legend available at:
www.groundsure.com/sites/default/files/groundsure_legend.pdf



Site Details:

BICESTER HOTEL GOLF & SPA,
BICESTER HOTEL GOLF AND
COUNTRY CLUB, AKEMAN
STREET, CHESTERTON, OX26
1TE

Client Ref: CG39017
Report Ref: CGL01-8377865_LS_2_1
Grid Ref: 455310, 221364

Map Name: National Grid

Map date: 1991-1994

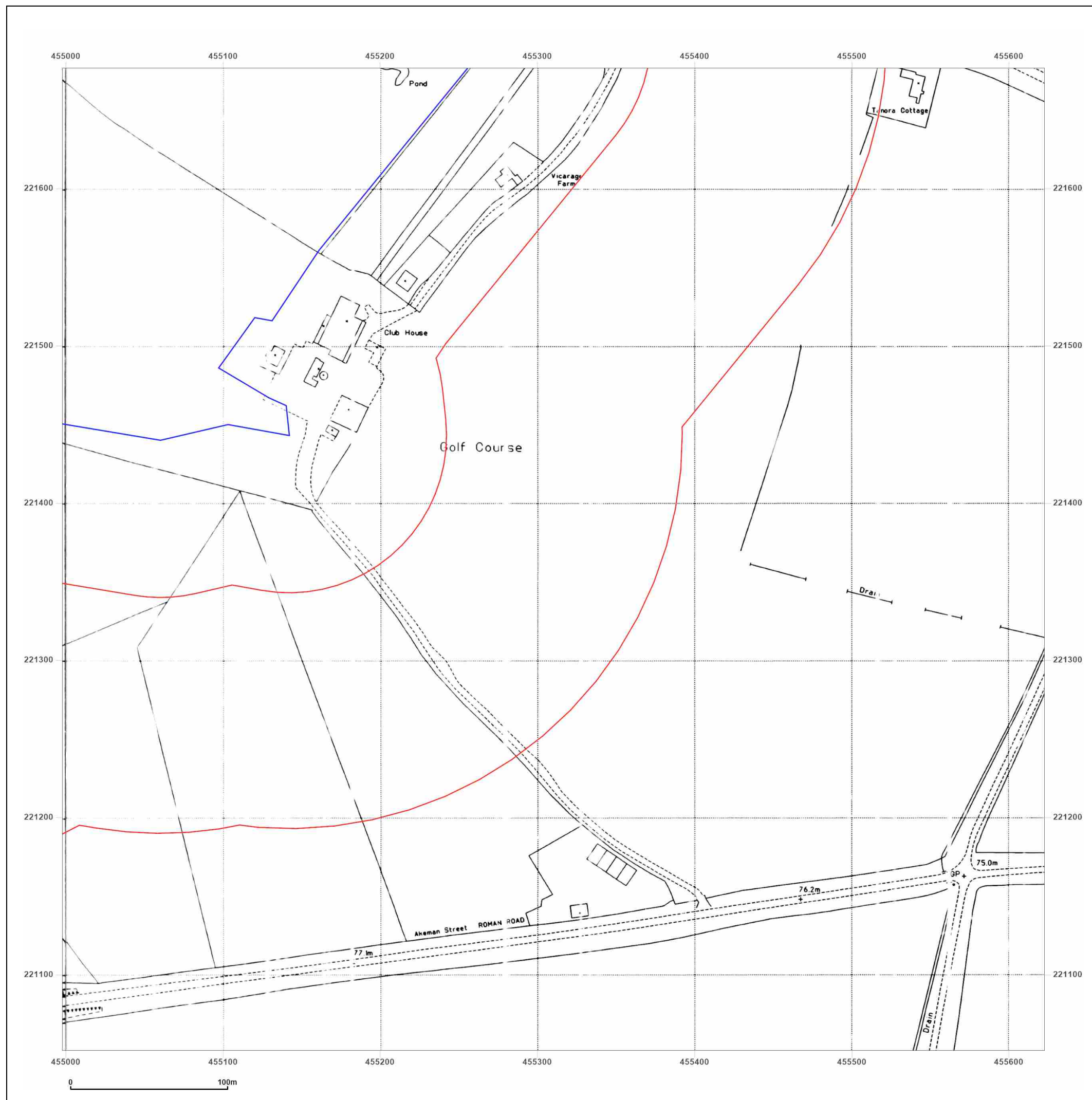
Scale: 1:2,500

Printed at: 1:2,500



Surveyed 1991
Revised 1991
Edition N/A
Copyright 1991
Levelled N/A

Surveyed N/A
Revised N/A
Edition N/A
Copyright 1994
Levelled N/A



Produced by
Groundsure Insights
T: 08444 159000
E: info@groundsure.com
W: www.groundsure.com

© Crown copyright and database rights 2018 Ordnance Survey 100035207

Production date: 02 December 2021

Map legend available at:
www.groundsure.com/sites/default/files/groundsure_legend.pdf



Site Details:

BICESTER HOTEL GOLF & SPA,
BICESTER HOTEL GOLF AND
COUNTRY CLUB, AKEMAN
STREET, CHESTERTON, OX26
1TE

Client Ref: CG39017
Report Ref: CGL01-8377865_LS_2_1
Grid Ref: 455310, 221364

Map Name: National Grid

Map date: 1994-1995

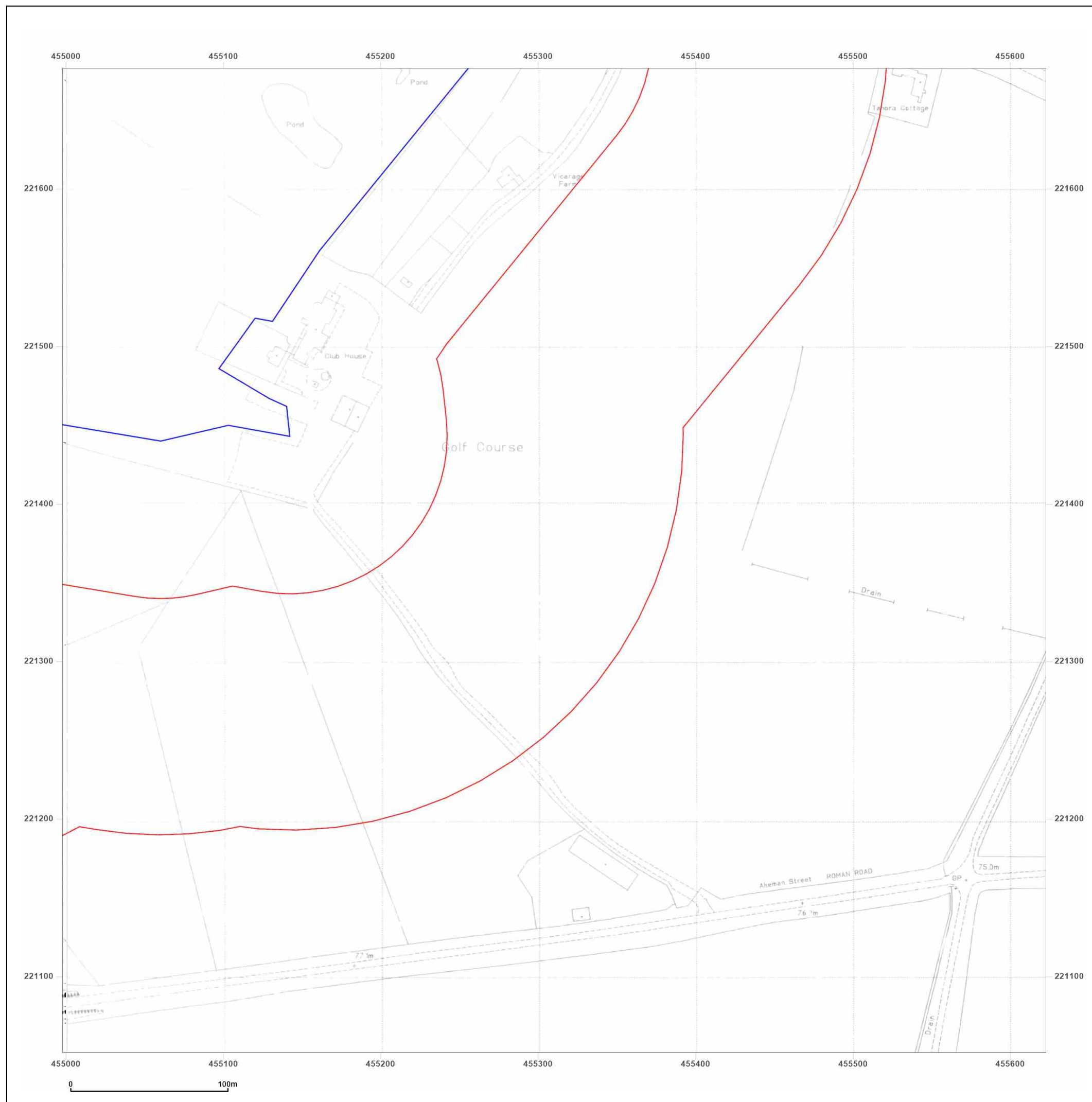
Scale: 1:2,500

Printed at: 1:2,500



Surveyed N/A
Revised N/A
Edition N/A
Copyright 1994
Levelled N/A

Surveyed 1995
Revised 1995
Edition N/A
Copyright N/A
Levelled N/A



Produced by
Groundsure Insights
T: 08444 159000
E: info@groundsure.com
W: www.groundsure.com

© Crown copyright and database rights 2018 Ordnance Survey 100035207

Production date: 02 December 2021

Map legend available at:
www.groundsure.com/sites/default/files/groundsure_legend.pdf



Site Details:

BICESTER HOTEL GOLF & SPA,
BICESTER HOTEL GOLF AND
COUNTRY CLUB, AKEMAN
STREET, CHESTERTON, OX26
1TE

Client Ref: CG39017
Report Ref: CGL01-8377865_LS_2_1
Grid Ref: 455310, 221364

Map Name: National Grid

Map date: 1995

Scale: 1:2,500

Printed at: 1:2,500



Surveyed N/A
Revised N/A
Edition N/A
Copyright N/A
Levelled N/A

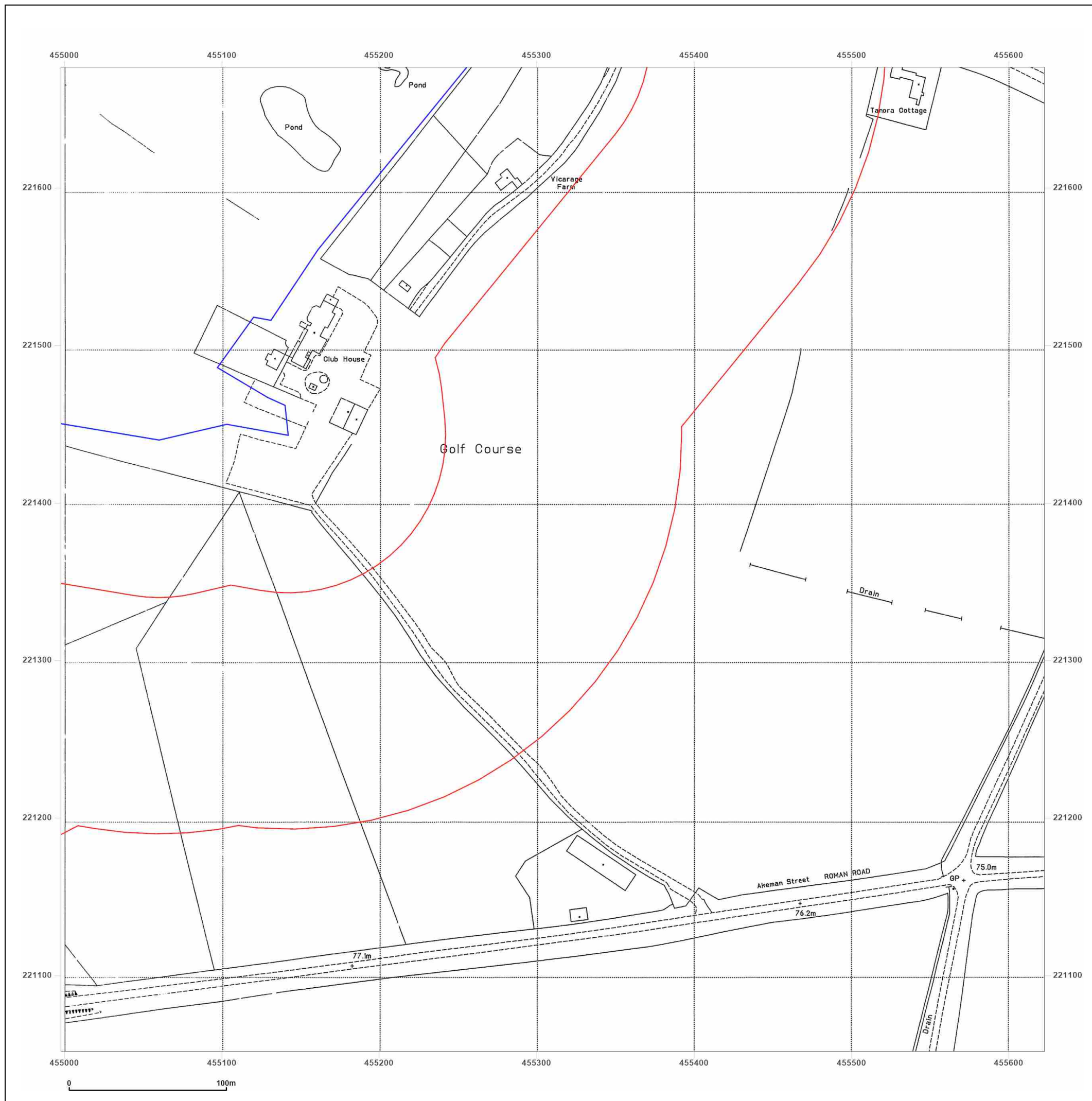


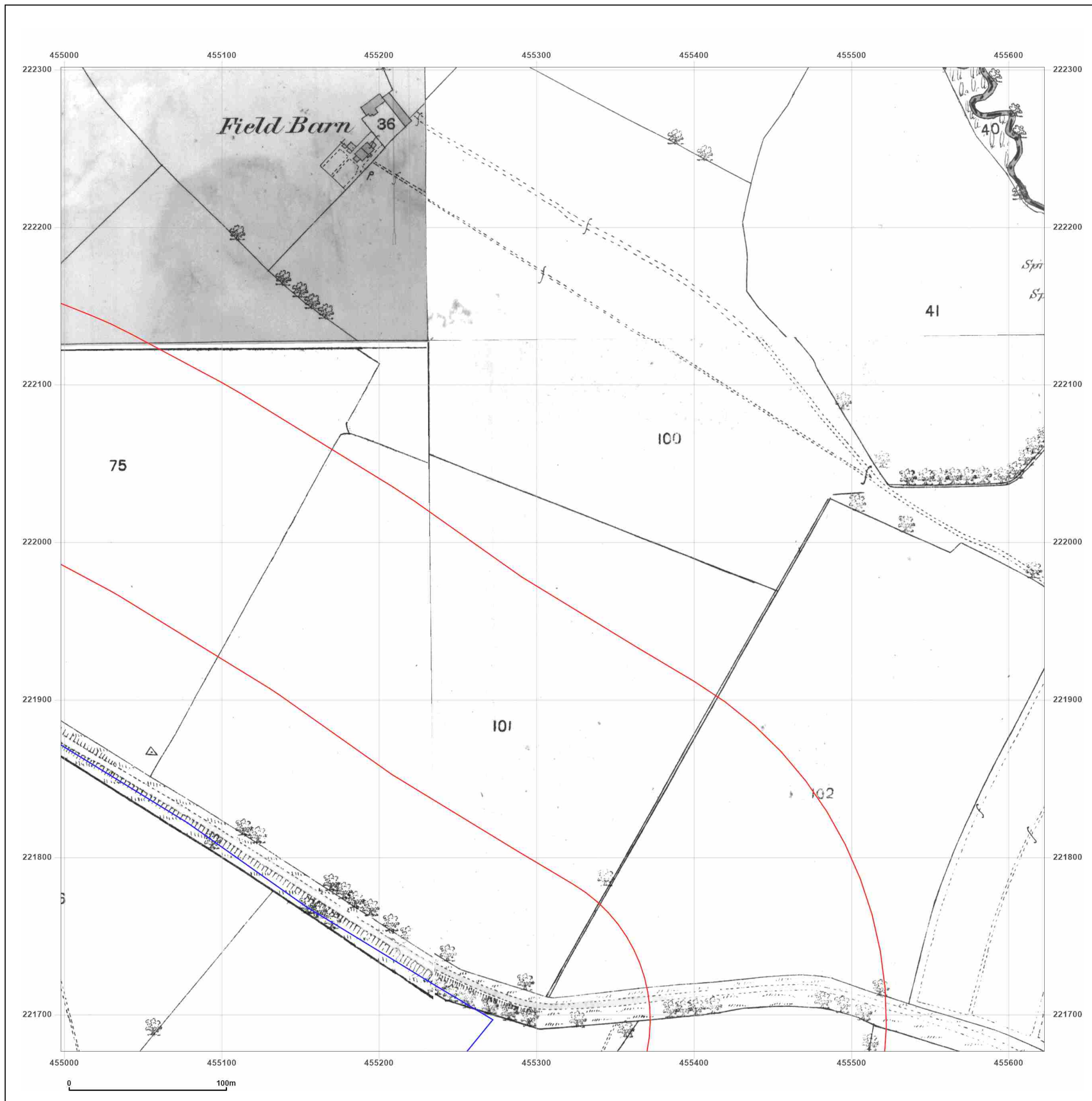
Produced by
Groundsure Insights
T: 08444 159000
E: info@groundsure.com
W: www.groundsure.com

© Crown copyright and database rights 2018 Ordnance Survey 100035207

Production date: 02 December 2021

Map legend available at:
www.groundsure.com/sites/default/files/groundsure_legend.pdf





Site Details:

BICESTER HOTEL GOLF & SPA,
 BICESTER HOTEL GOLF AND
 COUNTRY CLUB, AKEMAN
 STREET, CHESTERTON, OX26
 1TE

Client Ref: CG39017
Report Ref: CGL01-8377865_LS_2_2
Grid Ref: 455310, 221989

Map Name: County Series

Map date: 1877-1881

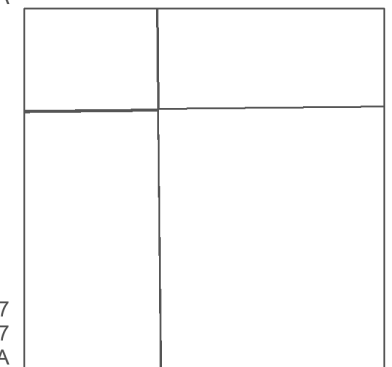
Scale: 1:2,500

Printed at: 1:2,500



Surveyed 1881
 Revised 1881
 Edition N/A
 Copyright N/A
 Levelled N/A

Surveyed 1881
 Revised 1881
 Edition N/A
 Copyright N/A
 Levelled N/A



Surveyed 1877
 Revised 1877
 Edition N/A
 Copyright N/A
 Levelled N/A

Surveyed 1877
 Revised 1877
 Edition N/A
 Copyright N/A
 Levelled N/A

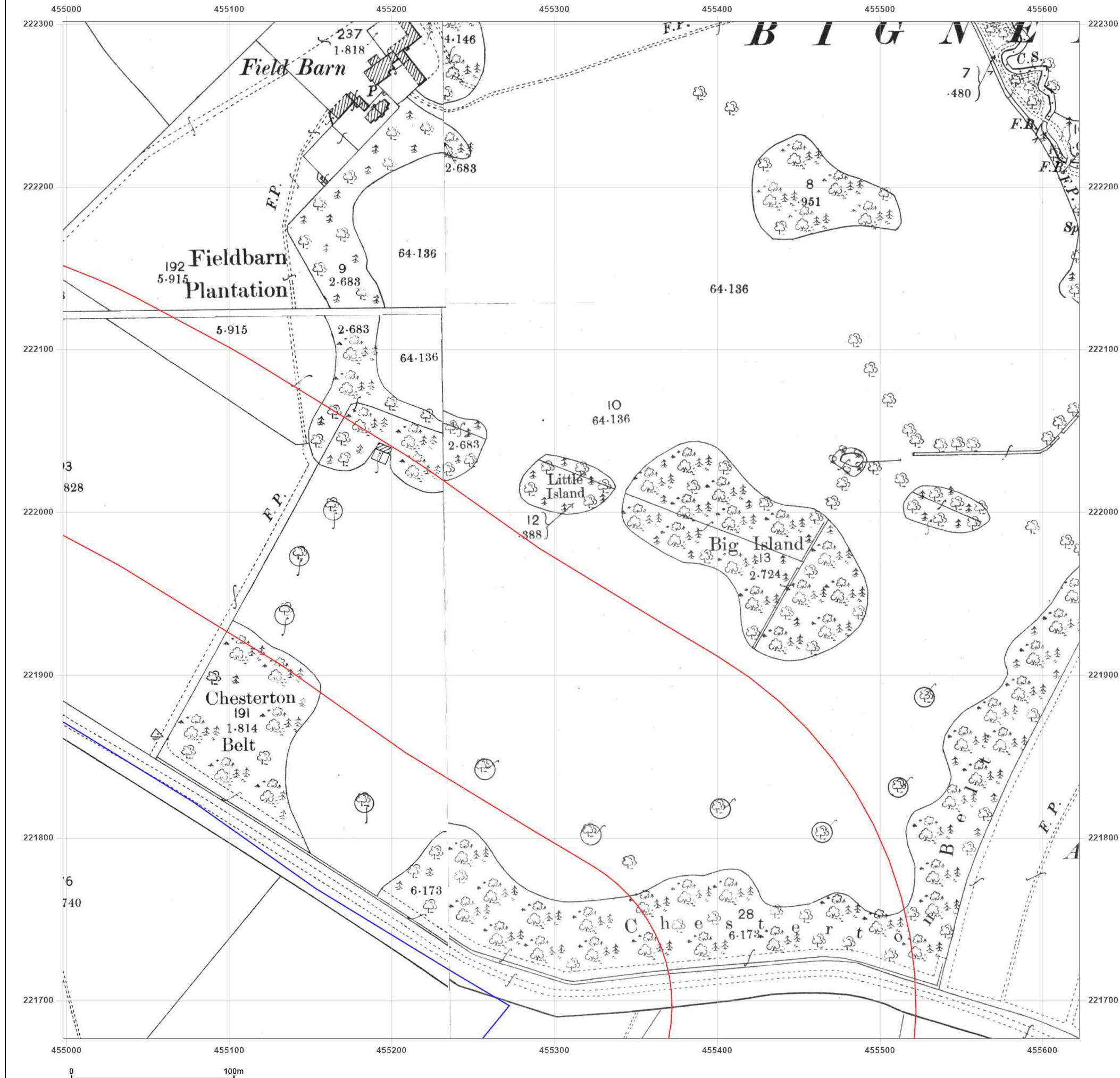


Produced by
 Groundsure Insights
 T: 08444 159000
 E: info@groundsure.com
 W: www.groundsure.com

© Crown copyright and database rights 2018 Ordnance Survey 100035207

Production date: 02 December 2021

Map legend available at:
www.groundsure.com/sites/default/files/groundsure_legend.pdf



Site Details:

BICESTER HOTEL GOLF & SPA,
BICESTER HOTEL GOLF AND
COUNTRY CLUB, AKEMAN
STREET, CHESTERTON, OX26
1TE

Client Ref: CG39017
Report Ref: CGL01-8377865_LS_2_2
Grid Ref: 455310, 221989

Map Name: County Series

Map date: 1898-1900


Scale: 1:2,500

Printed at: 1:2,500



Surveyed 1900
Revised 1900
Edition N/A
Copyright N/A
Levelled N/A

Surveyed 1899
Revised 1899
Edition N/A
Copyright N/A
Levelled N/A



Surveyed 1898
Revised 1898
Edition N/A
Copyright N/A
Levelled N/A

Surveyed 1899
Revised 1899
Edition N/A
Copyright N/A
Levelled N/A



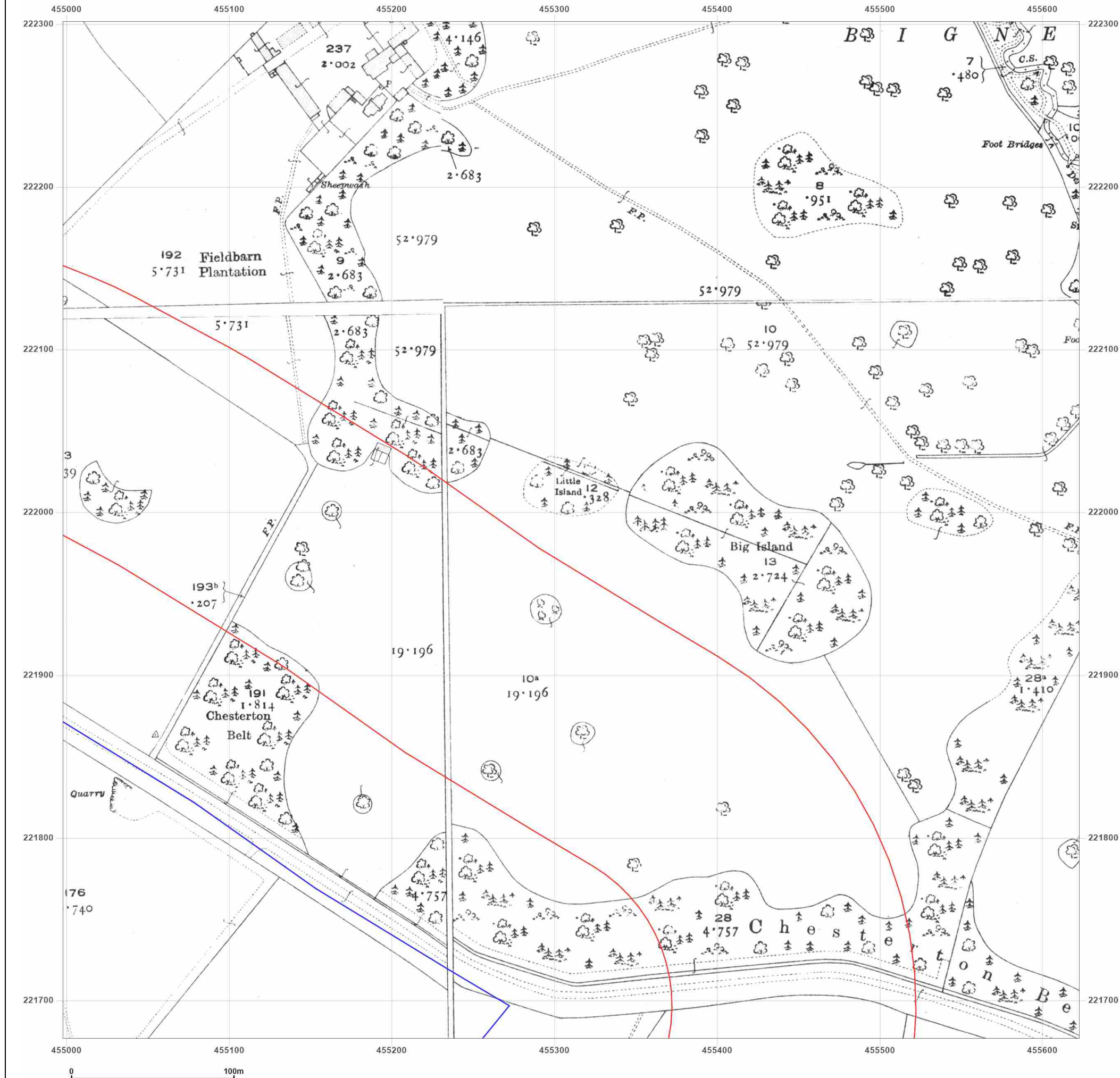
Produced by
Groundsure Insights
T: 08444 159000
E: info@groundsure.com
W: www.groundsure.com



© Crown copyright and database rights 2018 Ordnance Survey 100035207

Production date: 02 December 2021

Map legend available at:
www.groundsure.com/sites/default/files/groundsure_legend.pdf



Site Details:

BICESTER HOTEL GOLF & SPA,
BICESTER HOTEL GOLF AND
COUNTRY CLUB, AKEMAN
STREET, CHESTERTON, OX26
1TE

Client Ref: CG39017
Report Ref: CGL01-8377865_LS_2_2
Grid Ref: 455310, 221989

Map Name: County Series

Map date: 1922


Scale: 1:2,500

Printed at: 1:2,500



Surveyed 1922
Revised 1922
Edition N/A
Copyright N/A
Levelled N/A

Surveyed 1922
Revised 1922
Edition N/A
Copyright N/A
Levelled N/A



Surveyed 1922
Revised 1922
Edition N/A
Copyright N/A
Levelled N/A

Surveyed 1922
Revised 1922
Edition N/A
Copyright N/A
Levelled N/A



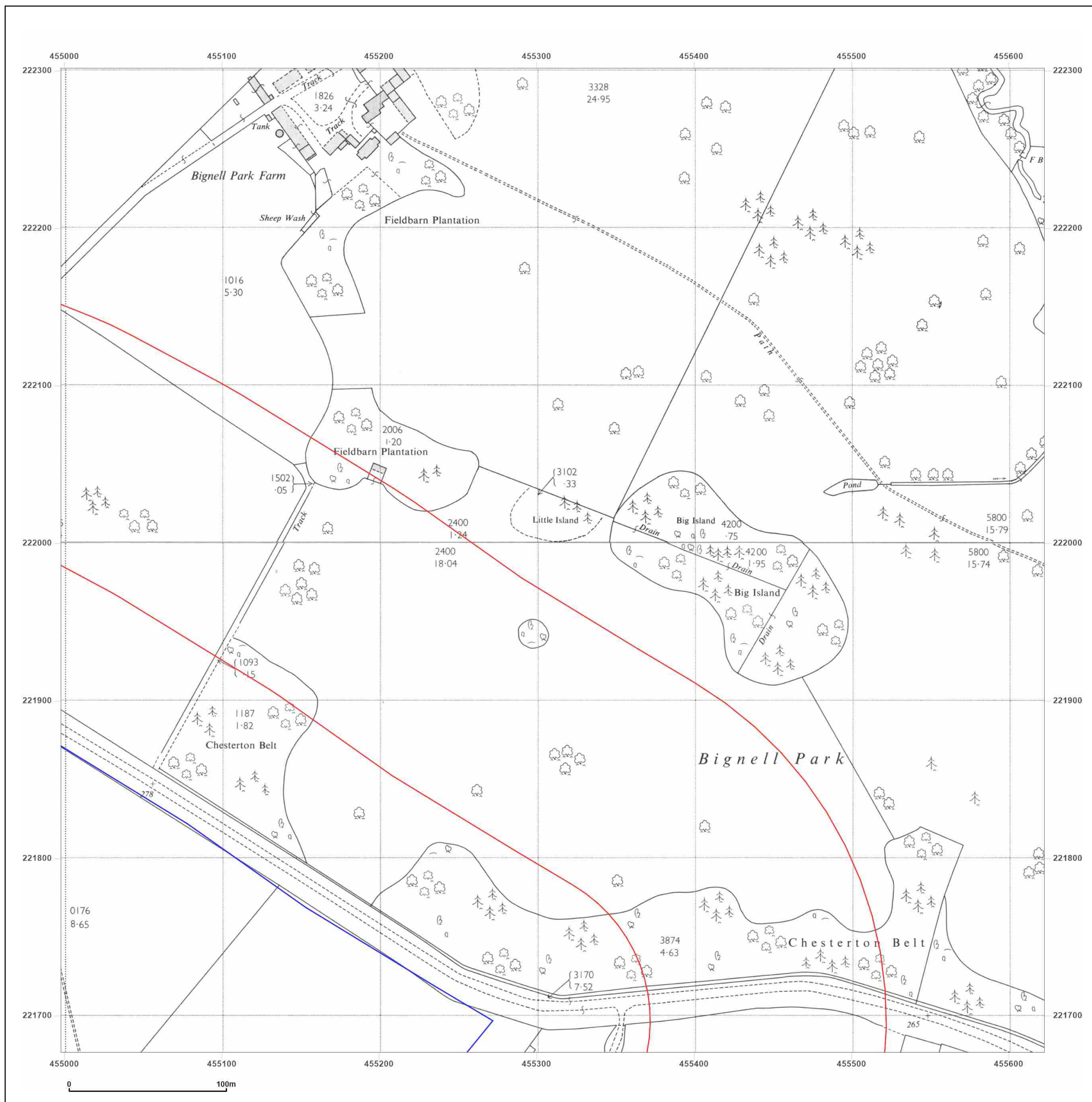
Produced by
Groundsure Insights
T: 08444 159000
E: info@groundsure.com
W: www.groundsure.com



© Crown copyright and database rights 2018 Ordnance Survey 100035207

Production date: 02 December 2021

Map legend available at:
www.groundsure.com/sites/default/files/groundsure_legend.pdf



Site Details:

BICESTER HOTEL GOLF & SPA,
BICESTER HOTEL GOLF AND
COUNTRY CLUB, AKEMAN
STREET, CHESTERTON, OX26
1TE

Client Ref: CG39017
Report Ref: CGL01-8377865_LS_2_2
Grid Ref: 455310, 221989

Map Name: National Grid


Map date: 1967-1968

Scale: 1:2,500

Printed at: 1:2,500



Surveyed 1966
Revised 1966
Edition N/A
Copyright 1967
Levelled 1951



Surveyed 1966
Revised 1966
Edition N/A
Copyright 1968
Levelled 1951



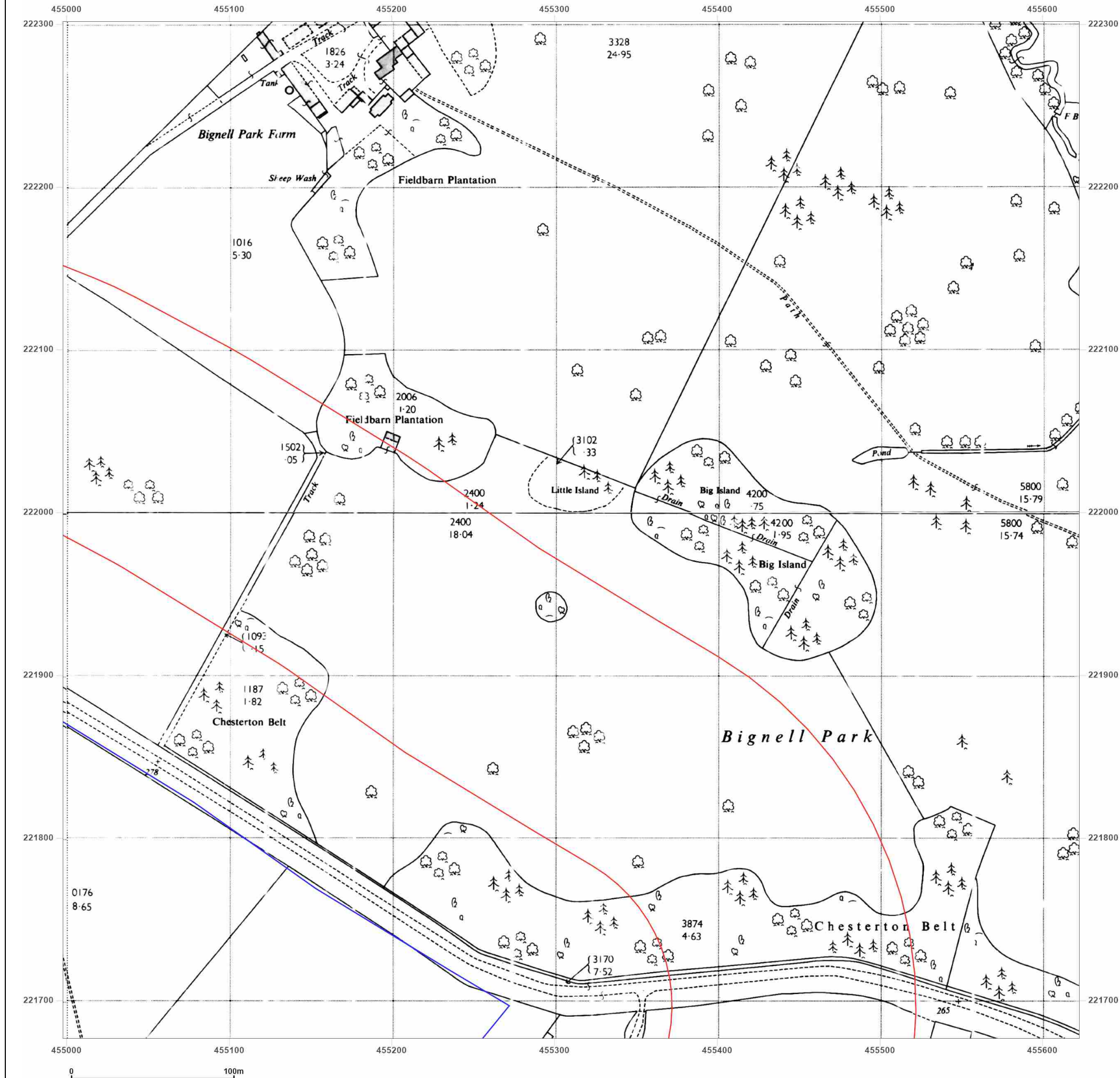
Produced by
Groundsure Insights
T: 08444 159000
E: info@groundsure.com
W: www.groundsure.com



© Crown copyright and database rights 2018 Ordnance Survey 100035207

Production date: 02 December 2021

Map legend available at:
www.groundsure.com/sites/default/files/groundsure_legend.pdf



Site Details:

BICESTER HOTEL GOLF & SPA,
BICESTER HOTEL GOLF AND
COUNTRY CLUB, AKEMAN
STREET, CHESTERTON, OX26
1TE

Client Ref: CG39017
Report Ref: CGL01-8377865_LS_2_2
Grid Ref: 455310, 221989

Map Name: National Grid

Map date: 1967-1968

Scale: 1:2,500

Printed at: 1:2,500



Surveyed N/A
Revised N/A
Edition N/A
Copyright N/A
Levelled N/A

Surveyed N/A
Revised N/A
Edition N/A
Copyright N/A
Levelled N/A

Surveyed N/A
Revised N/A
Edition N/A
Copyright N/A
Levelled N/A



Produced by
Groundsure Insights
T: 08444 159000
E: info@groundsure.com
W: www.groundsure.com

© Crown copyright and database rights 2018 Ordnance Survey 100035207

Production date: 02 December 2021

Map legend available at:
www.groundsure.com/sites/default/files/groundsure_legend.pdf



Site Details:

BICESTER HOTEL GOLF & SPA,
BICESTER HOTEL GOLF AND
COUNTRY CLUB, AKEMAN
STREET, CHESTERTON, OX26
1TE

Client Ref: CG39017
Report Ref: CGL01-8377865_LS_2_2
Grid Ref: 455310, 221989

Map Name: National Grid

Map date: 1981

Scale: 1:2,500

Printed at: 1:2,500



Surveyed 1971
Revised 1981
Edition N/A
Copyright 1981
Levelled 1971



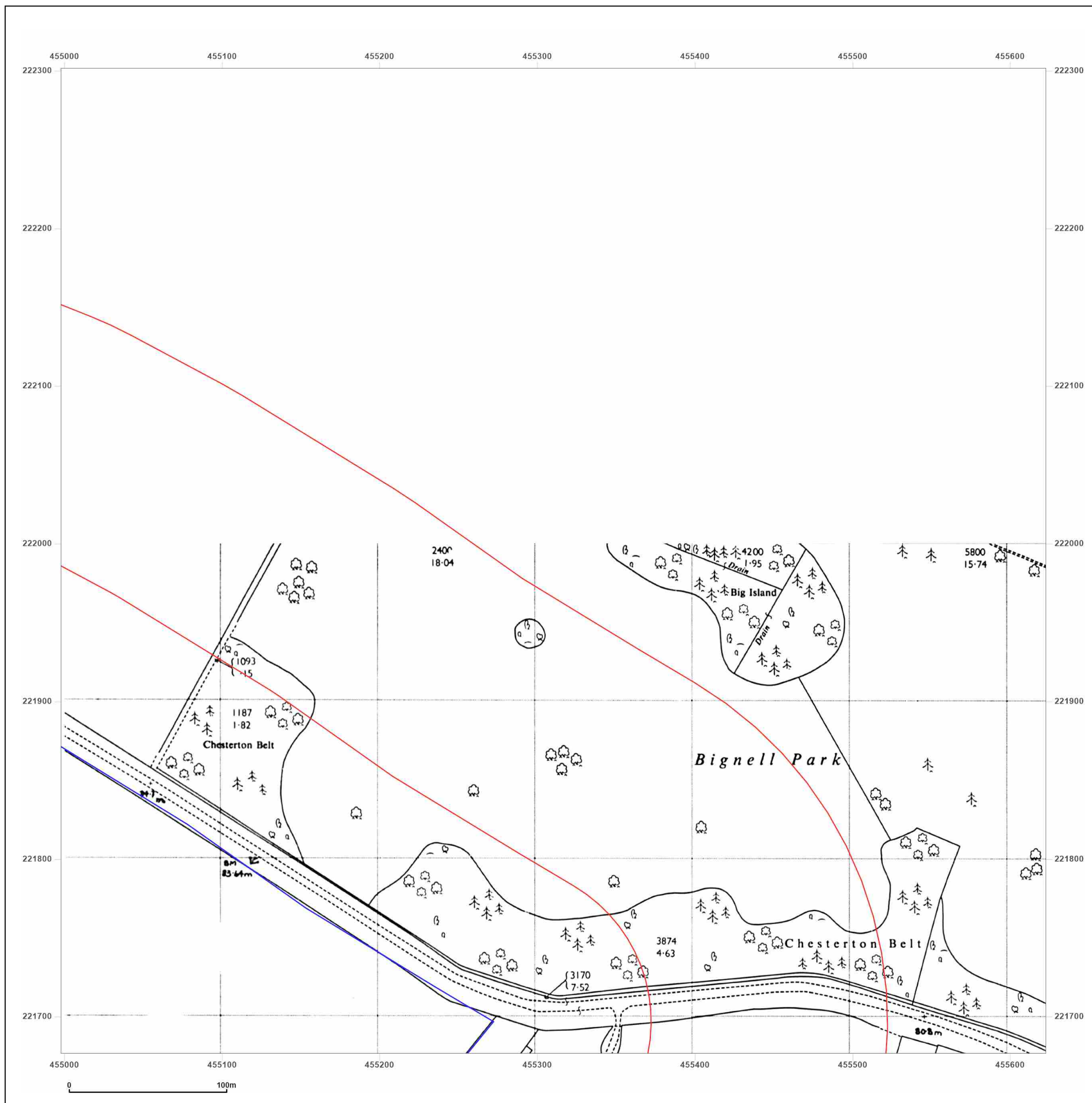
Produced by
Groundsure Insights
T: 08444 159000
E: info@groundsure.com
W: www.groundsure.com



© Crown copyright and database rights 2018 Ordnance Survey 100035207

Production date: 02 December 2021

Map legend available at:
www.groundsure.com/sites/default/files/groundsure_legend.pdf





Site Details:

BICESTER HOTEL GOLF & SPA,
BICESTER HOTEL GOLF AND
COUNTRY CLUB, AKEMAN
STREET, CHESTERTON, OX26
1TE

Client Ref: CG39017
Report Ref: CGL01-8377865_LS_2_2
Grid Ref: 455310, 221989

Map Name: National Grid

Map date: 1981-1985

Scale: 1:2,500

Printed at: 1:2,500



Surveyed 1971
Revised 1985
Edition N/A
Copyright 1985
Levelled 1971

Surveyed N/A
Revised N/A
Edition N/A
Copyright 1981
Levelled 1971



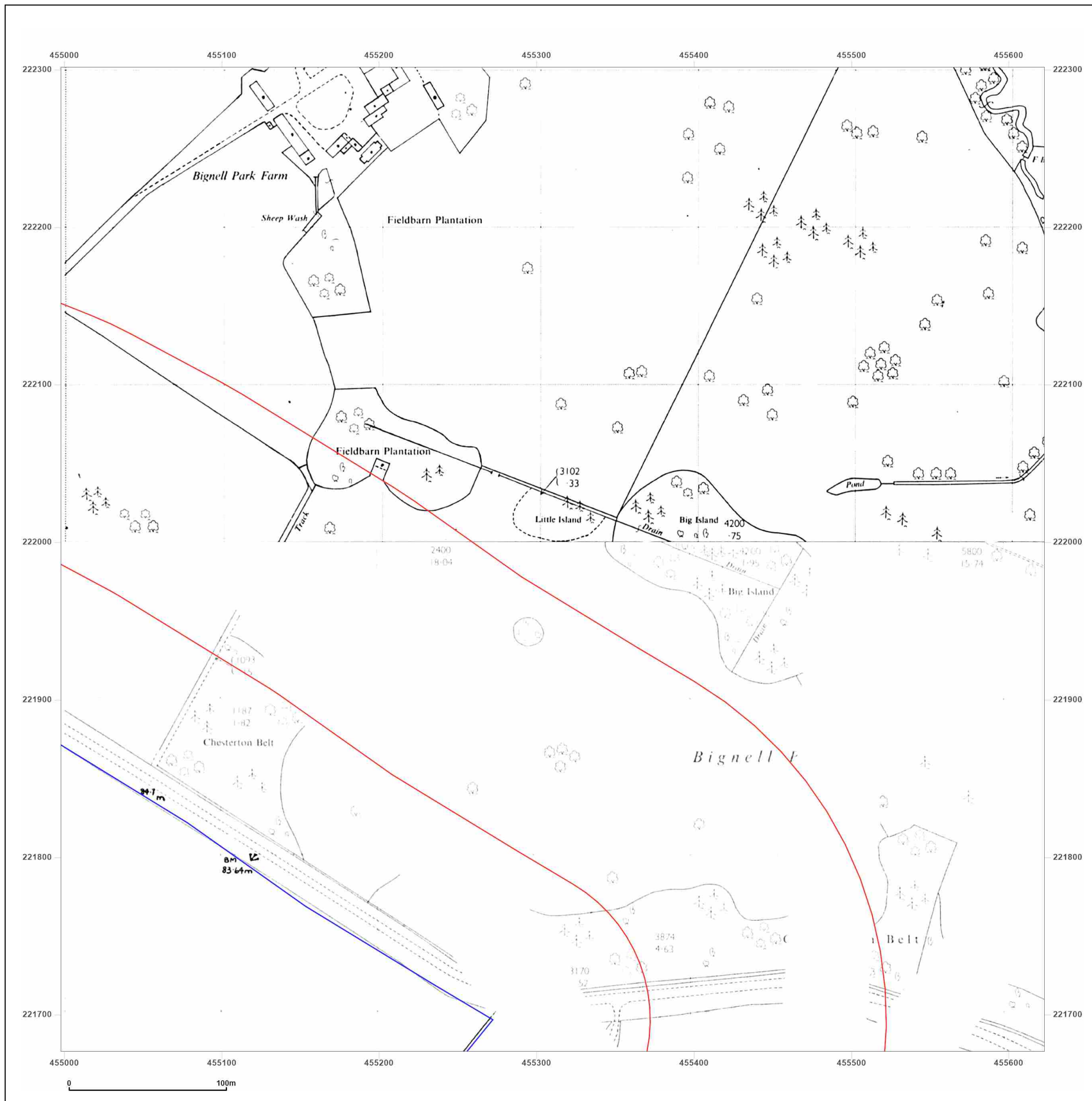
Produced by
Groundsure Insights
T: 08444 159000
E: info@groundsure.com
W: www.groundsure.com



© Crown copyright and database rights 2018 Ordnance Survey 100035207

Production date: 02 December 2021

Map legend available at:
www.groundsure.com/sites/default/files/groundsure_legend.pdf





Site Details:

BICESTER HOTEL GOLF & SPA,
BICESTER HOTEL GOLF AND
COUNTRY CLUB, AKEMAN
STREET, CHESTERTON, OX26
1TE


Client Ref: CG39017
Report Ref: CGL01-8377865_LS_2_2
Grid Ref: 455310, 221989

Map Name: National Grid

Map date: 1985

Scale: 1:2,500

Printed at: 1:2,500



Surveyed N/A
Revised N/A
Edition N/A
Copyright 1985
Levelled 1971



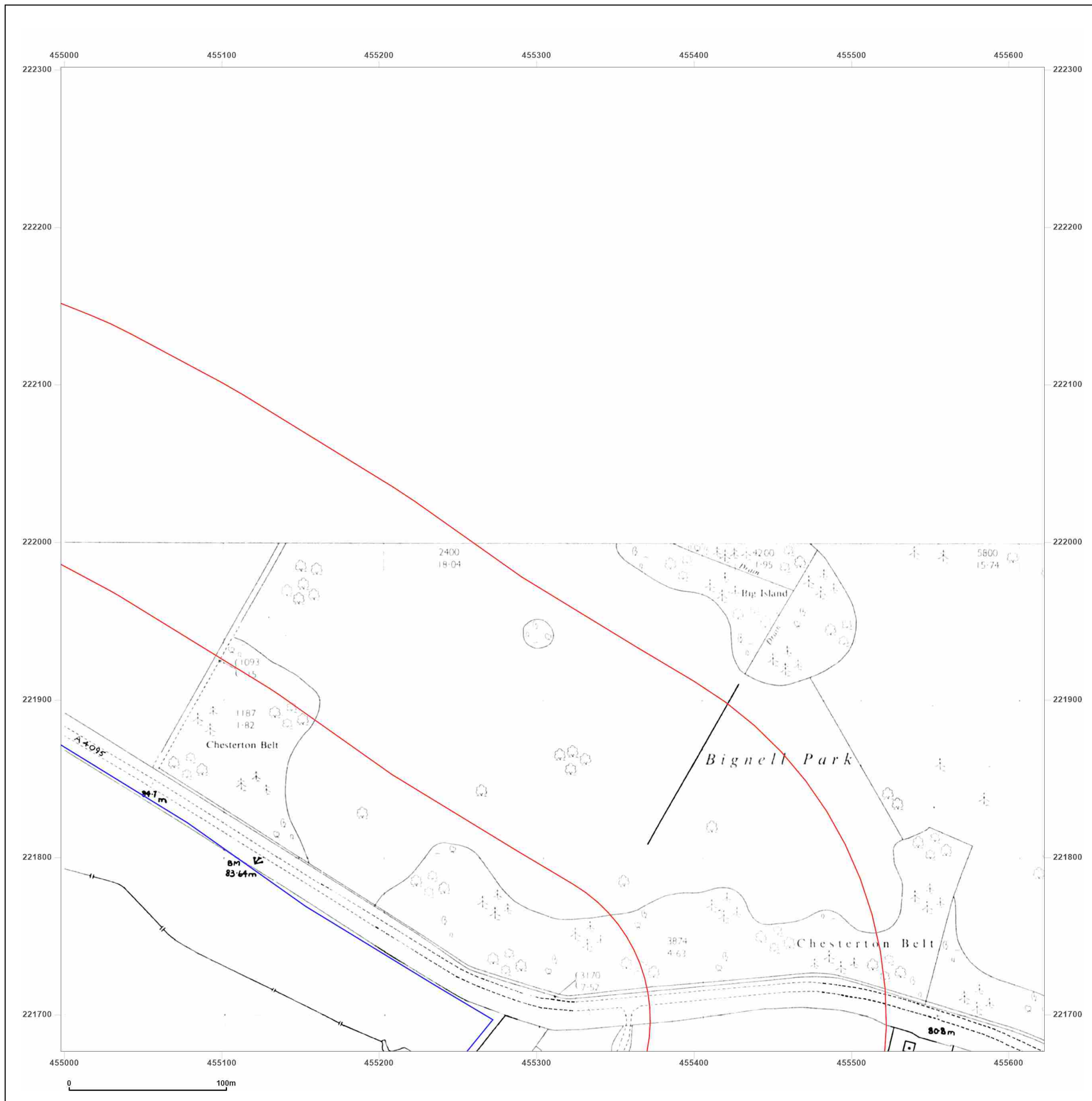
Produced by
Groundsure Insights
T: 08444 159000
E: info@groundsure.com
W: www.groundsure.com

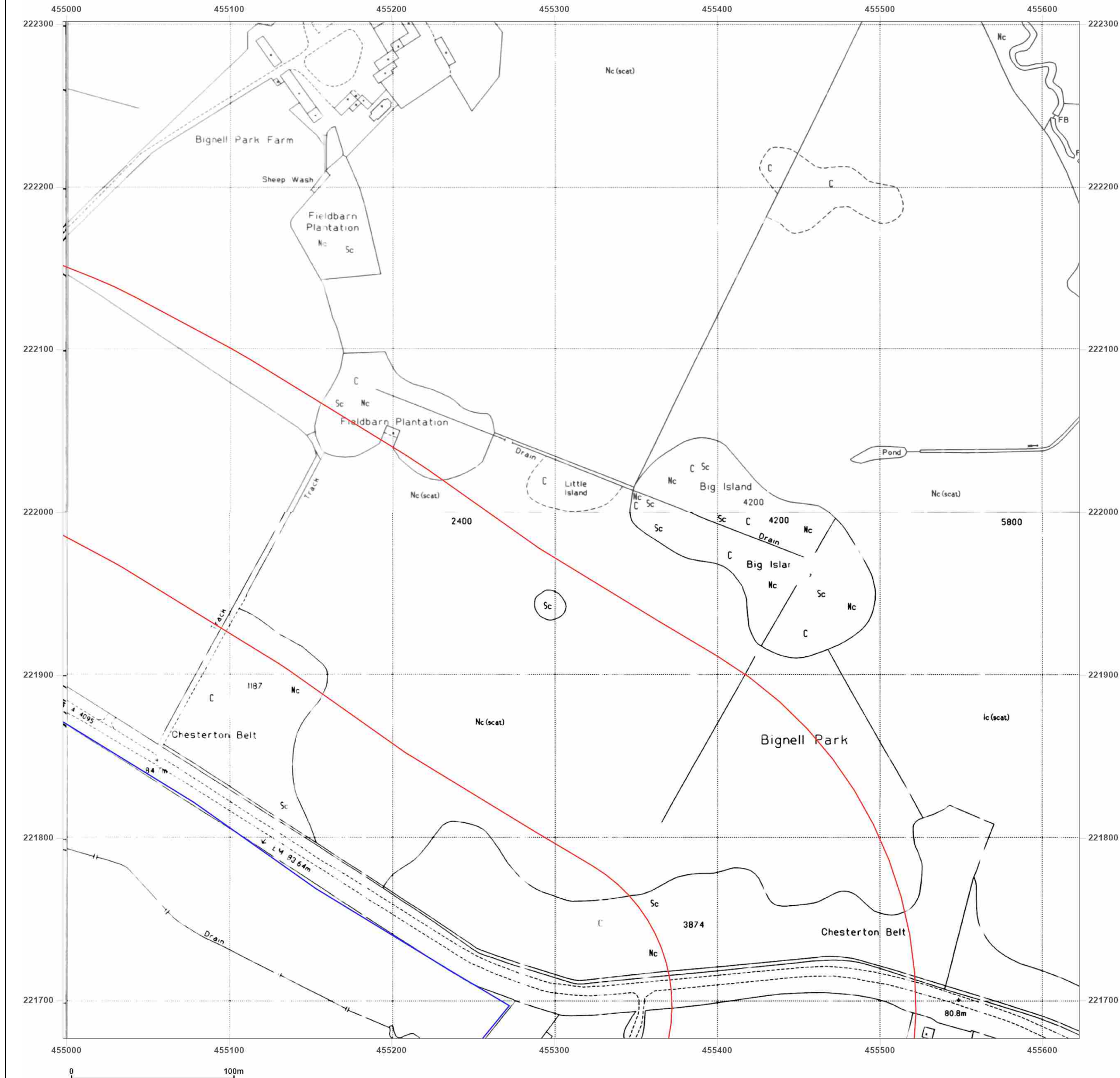


© Crown copyright and database rights 2018 Ordnance Survey 100035207

Production date: 02 December 2021

Map legend available at:
www.groundsure.com/sites/default/files/groundsure_legend.pdf





Site Details:

BICESTER HOTEL GOLF & SPA,
BICESTER HOTEL GOLF AND
COUNTRY CLUB, AKEMAN
STREET, CHESTERTON, OX26
1TE

Client Ref: CG39017
Report Ref: CGL01-8377865_LS_2_2
Grid Ref: 455310, 221989

Map Name: National Grid

Map date: 1991-1994

Scale: 1:2,500

Printed at: 1:2,500



Surveyed 1991
Revised 1991
Edition N/A
Copyright 1991
Levelled N/A

Surveyed 1994
Revised 1994
Edition N/A
Copyright N/A
Levelled N/A

Surveyed 1991
Revised 1991
Edition N/A
Copyright 1991
Levelled N/A

Surveyed N/A
Revised N/A
Edition N/A
Copyright 1994
Levelled N/A



Produced by
Groundsure Insights
T: 08444 159000
E: info@groundsure.com
W: www.groundsure.com



© Crown copyright and database rights 2018 Ordnance Survey 100035207

Production date: 02 December 2021

Map legend available at:
www.groundsure.com/sites/default/files/groundsure_legend.pdf



Site Details:

BICESTER HOTEL GOLF & SPA,
BICESTER HOTEL GOLF AND
COUNTRY CLUB, AKEMAN
STREET, CHESTERTON, OX26
1TE

Client Ref: CG39017
Report Ref: CGL01-8377865_LS_2_2
Grid Ref: 455310, 221989

Map Name: National Grid


Map date: 1994-1995

Scale: 1:2,500

Printed at: 1:2,500

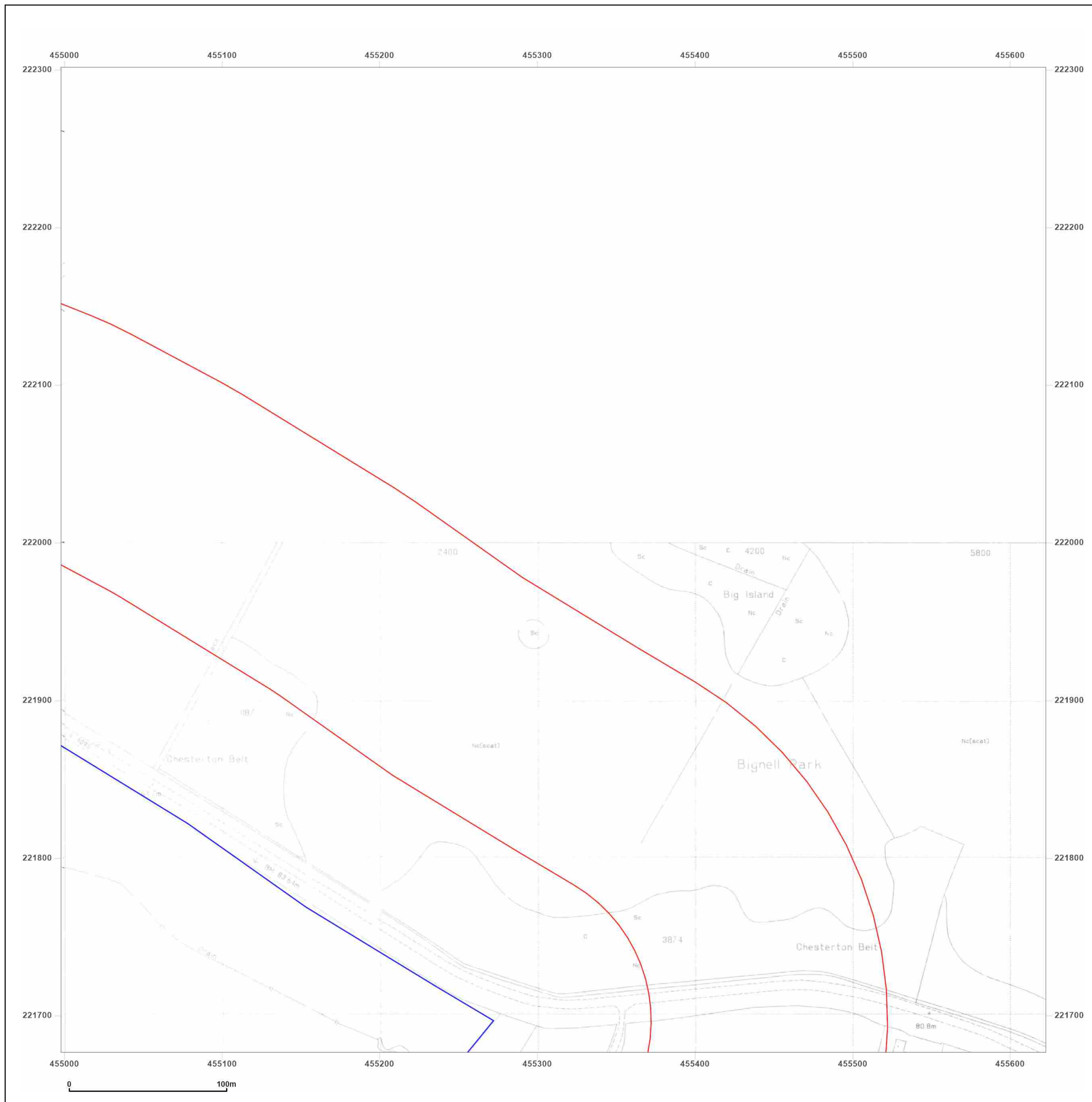


Surveyed N/A
Revised N/A
Edition N/A
Copyright 1994
Levelled N/A



Surveyed N/A
Revised N/A
Edition N/A
Copyright 1994
Levelled N/A

Surveyed 1995
Revised 1995
Edition N/A
Copyright N/A
Levelled N/A



Produced by
Groundsure Insights
T: 08444 159000
E: info@groundsure.com
W: www.groundsure.com

© Crown copyright and database rights 2018 Ordnance Survey 100035207

Production date: 02 December 2021

Map legend available at:
www.groundsure.com/sites/default/files/groundsure_legend.pdf



Site Details:

BICESTER HOTEL GOLF & SPA,
BICESTER HOTEL AND
COUNTRY CLUB, AKEMAN
STREET, CHESTERTON, OX26
1TE


Client Ref: CG39017
Report Ref: CGL01-8377865_LS_2_2
Grid Ref: 455310, 221989

Map Name: National Grid

Map date: 1995

Scale: 1:2,500

Printed at: 1:2,500



Surveyed N/A
Revised N/A
Edition N/A
Copyright N/A
Levelled N/A



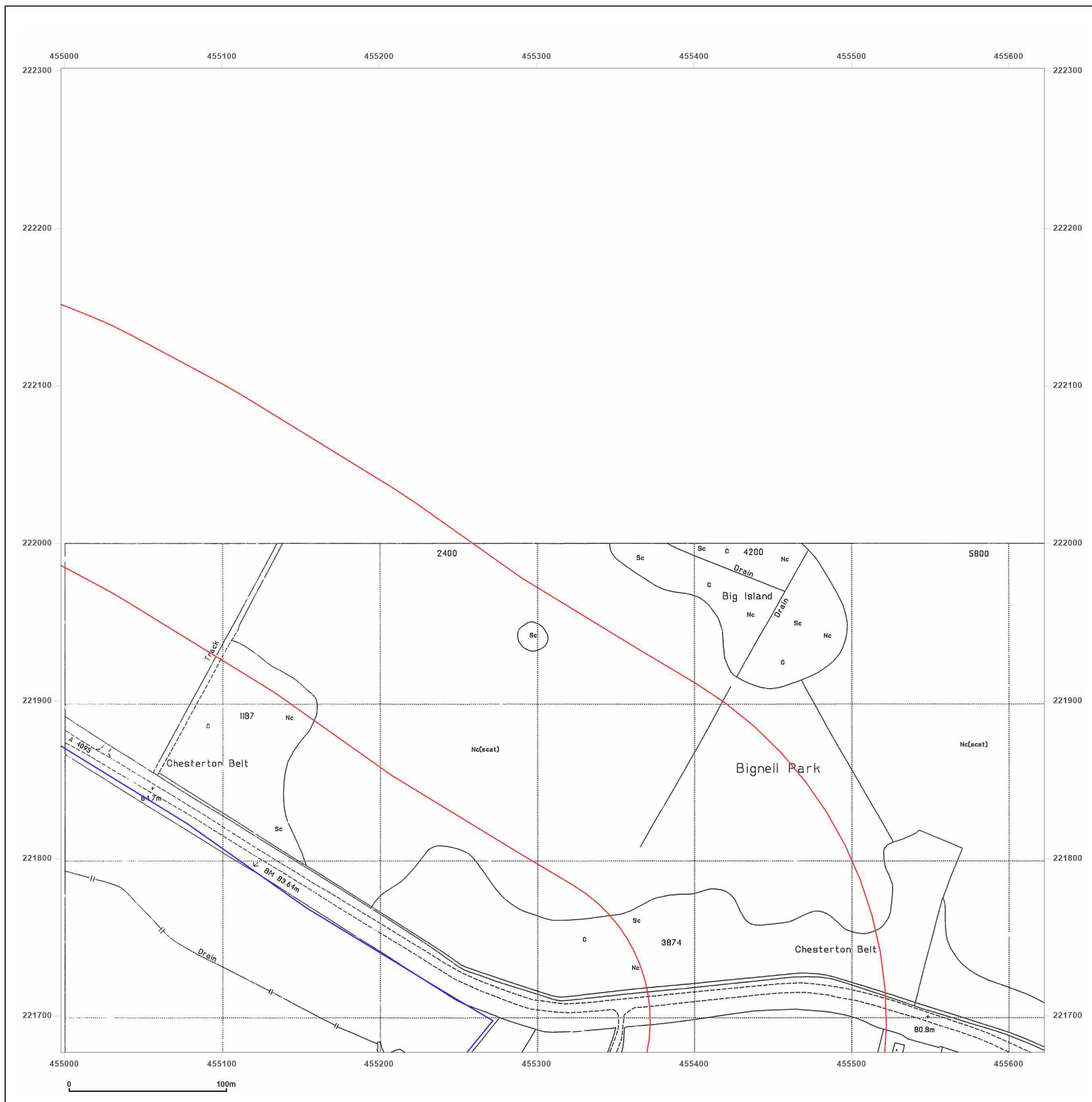
Produced by
Groundsure Insights
T: 08444 159000
E: info@groundsure.com
W: www.groundsure.com

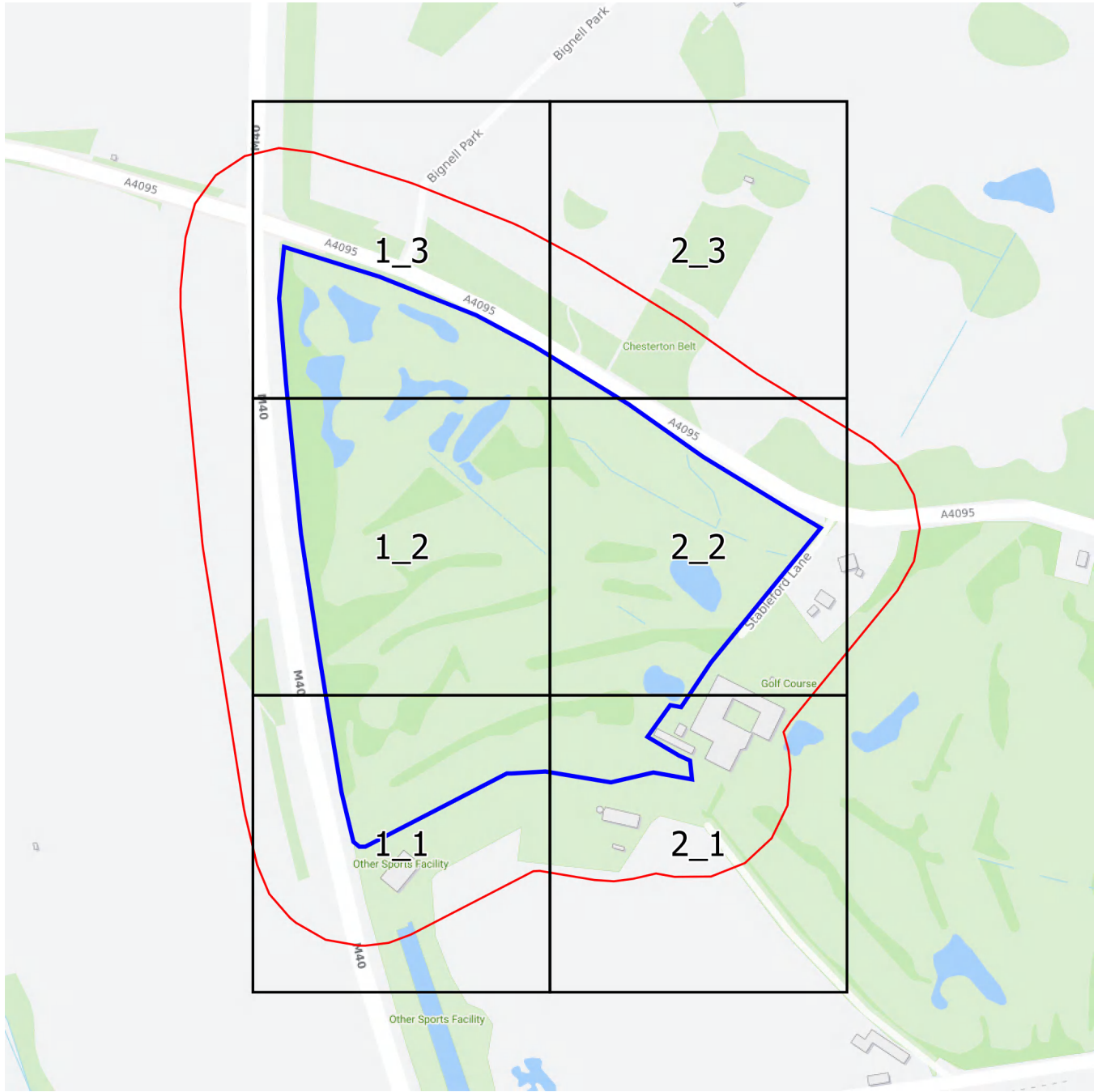


© Crown copyright and database rights 2018 Ordnance Survey 100035207

Production date: 02 December 2021


Map legend available at:
www.groundsure.com/sites/default/files/groundsure_legend.pdf





Groundsure
INSIGHTS

Landline Scale Grid Index





Site Details:

BICESTER HOTEL GOLF & SPA,
BICESTER HOTEL GOLF AND
COUNTRY CLUB, AKEMAN
STREET, CHESTERTON, OX26
1TE

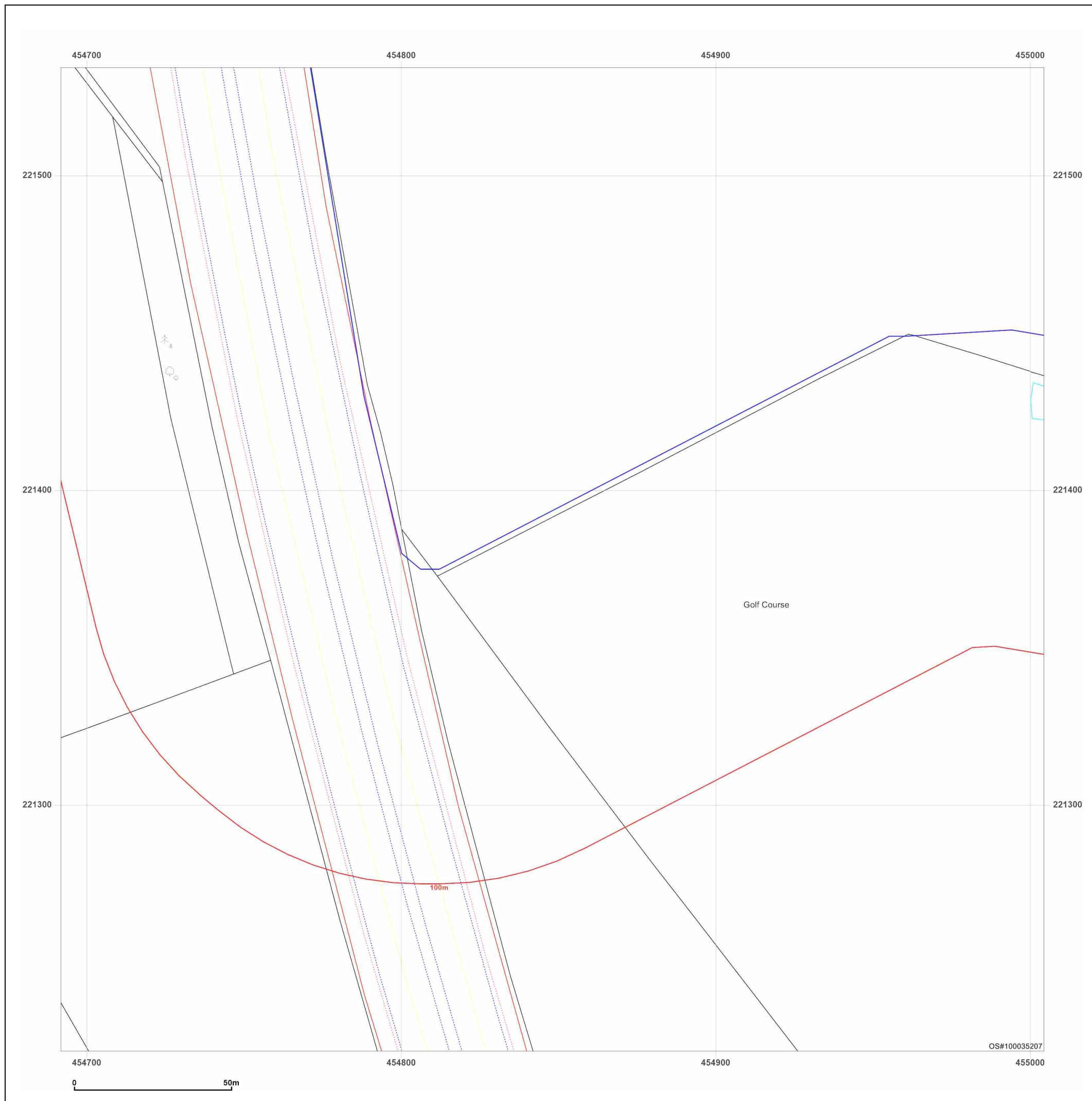

Client Ref: CG39017
Report Ref: CGL01-8377865_Landline_1_1
Grid Ref: 454848, 221378

Map Name: LandLine

Map date: 2003

Scale: 1:1,250

Printed at: 1:1,250



Produced by
Groundsure Insights
T: 08444 159000
E: info@groundsure.com
W: www.groundsure.com

© Crown copyright and database rights 2018 Ordnance Survey 100035207

Production date: 02 December 2021

Map legend available at:
www.groundsure.com/sites/default/files/groundsure_legend.pdf



Site Details:

BICESTER HOTEL GOLF & SPA,
BICESTER HOTEL GOLF AND
COUNTRY CLUB, AKEMAN
STREET, CHESTERTON, OX26
1TE

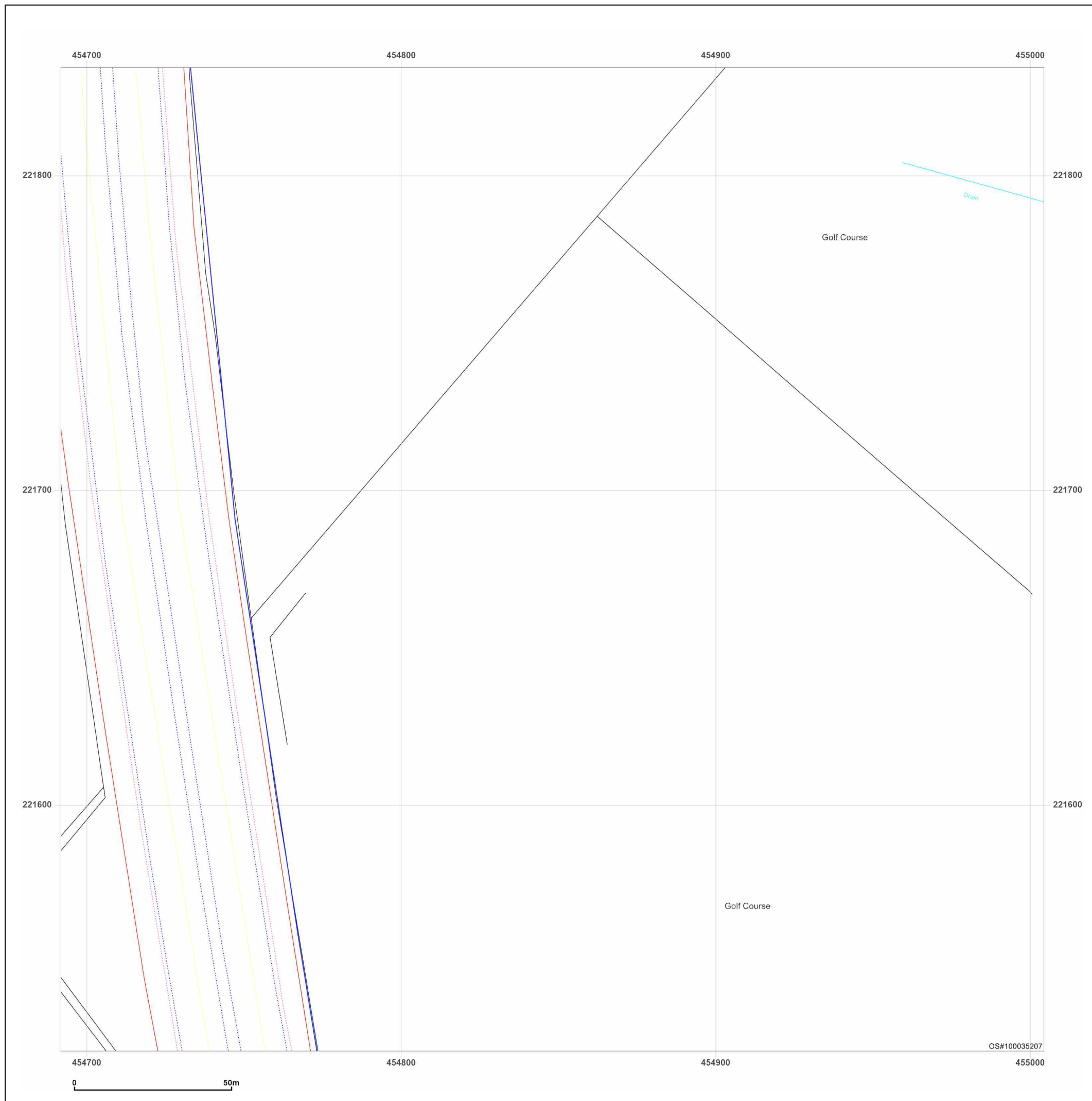

Client Ref: CG39017
Report Ref: CGL01-8377865_Landline_1_2
Grid Ref: 454848, 221678

Map Name: LandLine

Map date: 2003

Scale: 1:1,250

Printed at: 1:1,250



Produced by
Groundsure Insights
T: 08444 159000
E: info@groundsure.com
W: www.groundsure.com

© Crown copyright and database rights 2018 Ordnance Survey 100035207

Production date: 02 December 2021

Map legend available at:
www.groundsure.com/sites/default/files/groundsure_legend.pdf

Site Details:

BICESTER HOTEL GOLF & SPA,
 BICESTER HOTEL GOLF AND
 COUNTRY CLUB, AKEMAN
 STREET, CHESTERTON, OX26
 1TE

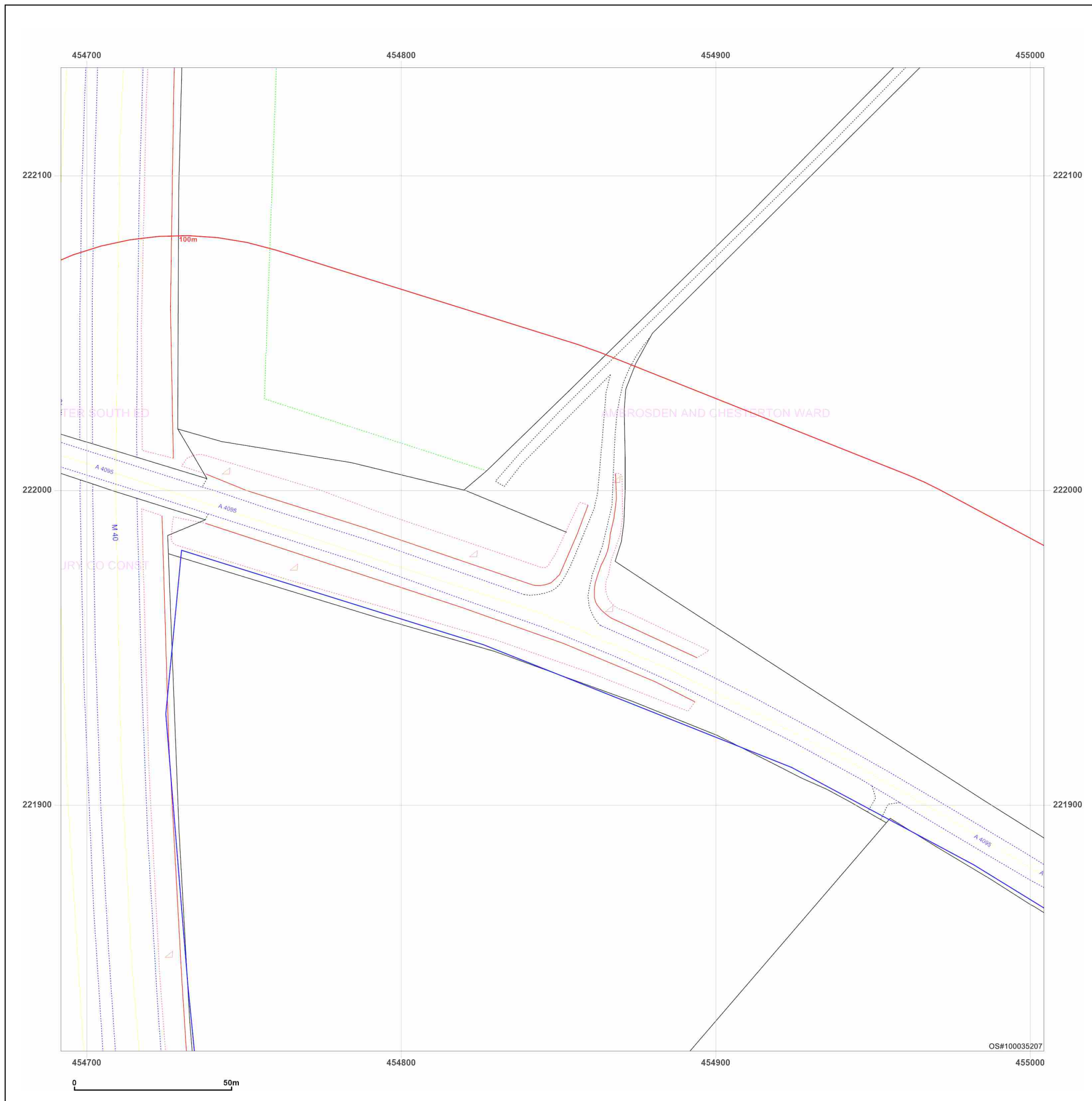

Client Ref: CG39017
Report Ref: CGL01-8377865_Landline_1_3
Grid Ref: 454848, 221978

Map Name: LandLine

Map date: 2003

Scale: 1:1,250

Printed at: 1:1,250



Produced by
 Groundsure Insights
 T: 08444 159000
 E: info@groundsure.com
 W: www.groundsure.com



© Crown copyright and database rights 2018 Ordnance Survey 100035207

Production date: 02 December 2021

Map legend available at:
www.groundsure.com/sites/default/files/groundsure_legend.pdf



Site Details:

BICESTER HOTEL GOLF & SPA,
BICESTER HOTEL GOLF AND
COUNTRY CLUB, AKEMAN
STREET, CHESTERTON, OX26
1TE

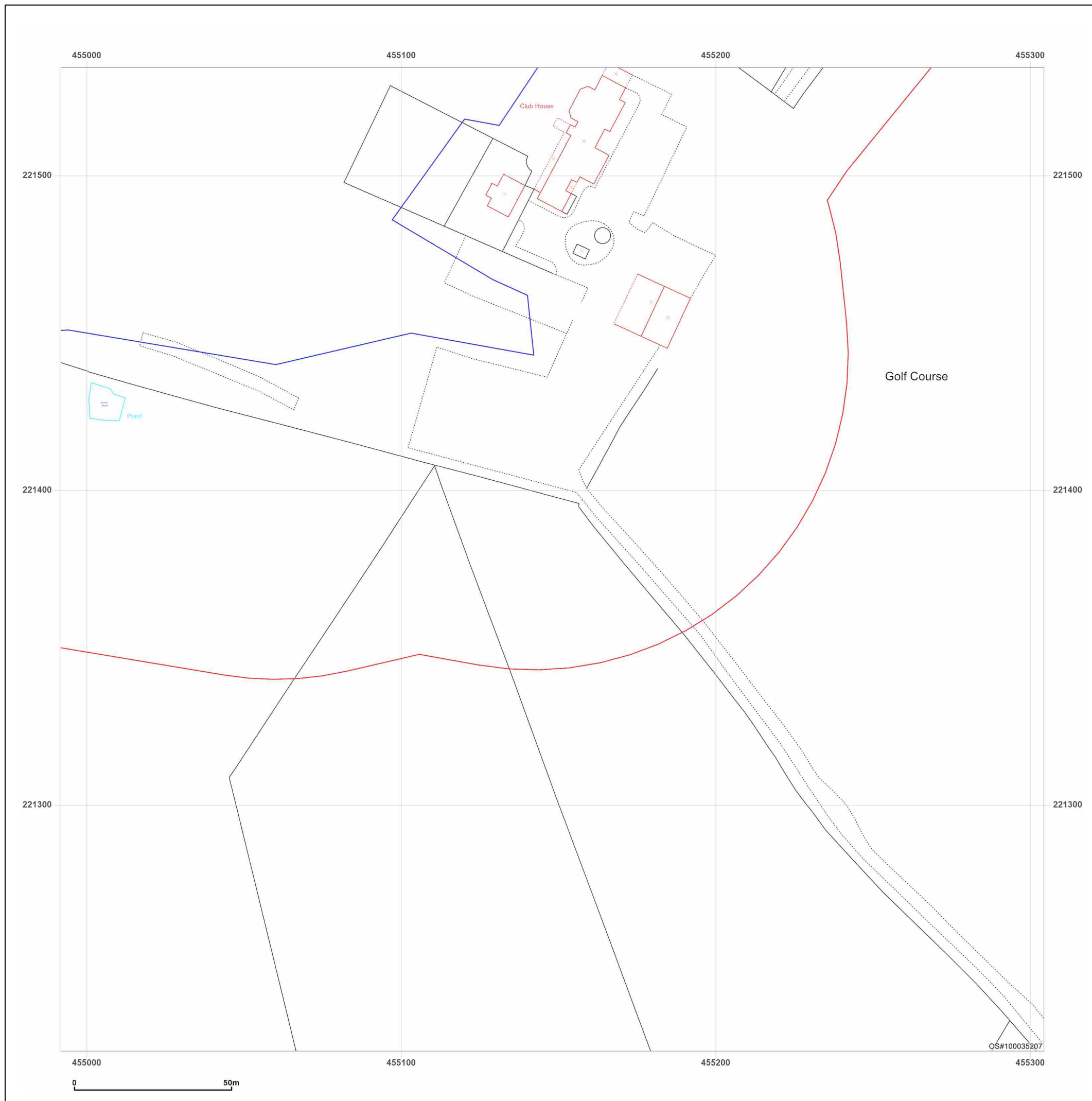

Client Ref: CG39017
Report Ref: CGL01-8377865_Landline_2_1
Grid Ref: 455148, 221378

Map Name: LandLine

Map date: 2003

Scale: 1:1,250

Printed at: 1:1,250



Produced by
Groundsure Insights
T: 08444 159000
E: info@groundsure.com
W: www.groundsure.com

© Crown copyright and database rights 2018 Ordnance Survey 100035207

Production date: 02 December 2021

Map legend available at:
www.groundsure.com/sites/default/files/groundsure_legend.pdf



Site Details:

BICESTER HOTEL GOLF & SPA,
BICESTER HOTEL GOLF AND
COUNTRY CLUB, AKEMAN
STREET, CHESTERTON, OX26
1TE



Client Ref: CG39017
Report Ref: CGL01-8377865_Landline_2_2
Grid Ref: 455148, 221678

Map Name: LandLine

Map date: 2003

Scale: 1:1,250

Printed at: 1:1,250



Produced by
Groundsure Insights
T: 08444 159000
E: info@groundsure.com
W: www.groundsure.com

© Crown copyright and database rights 2018 Ordnance Survey 100035207

Production date: 02 December 2021

Map legend available at:
www.groundsure.com/sites/default/files/groundsure_legend.pdf



Site Details:

BICESTER HOTEL GOLF & SPA,
BICESTER HOTEL GOLF AND
COUNTRY CLUB, AKEMAN
STREET, CHESTERTON, OX26
1TE

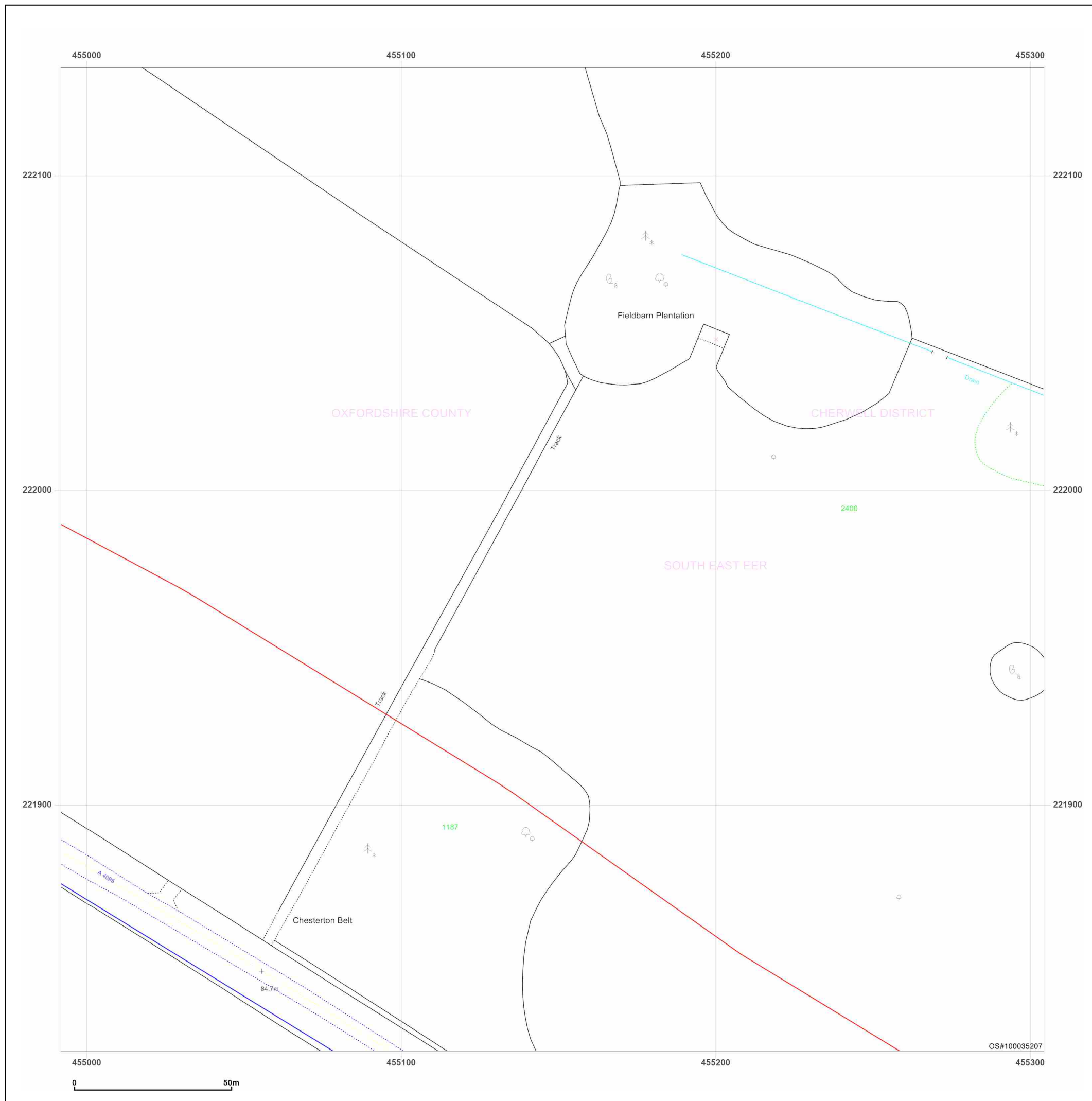

Client Ref: CG39017
Report Ref: CGL01-8377865_Landline_2_3
Grid Ref: 455148, 221978

Map Name: LandLine

Map date: 2003

Scale: 1:1,250

Printed at: 1:1,250



Produced by
Groundsure Insights
T: 08444 159000
E: info@groundsure.com
W: www.groundsure.com



© Crown copyright and database rights 2018 Ordnance Survey 100035207

Production date: 02 December 2021

Map legend available at:
www.groundsure.com/sites/default/files/groundsure_legend.pdf