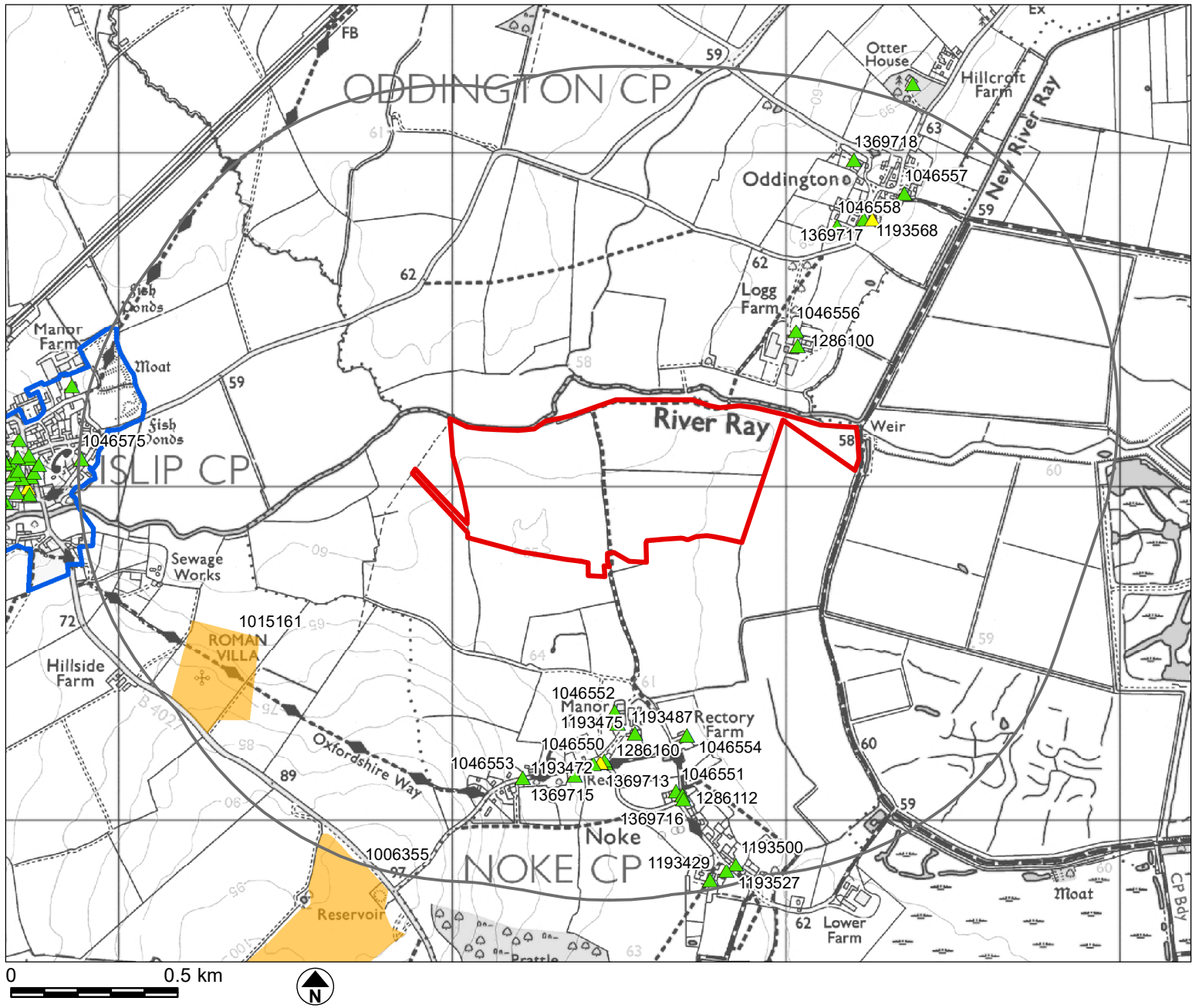


Appendix 3: Figures



- KEY**
- Site
 - 1km Buffer
 - Scheduled Monument
 - ▲ Grade I Listed Building
 - ▲ Grade II* Listed Building
 - ▲ Grade II Listed Building
 - Conservation Area

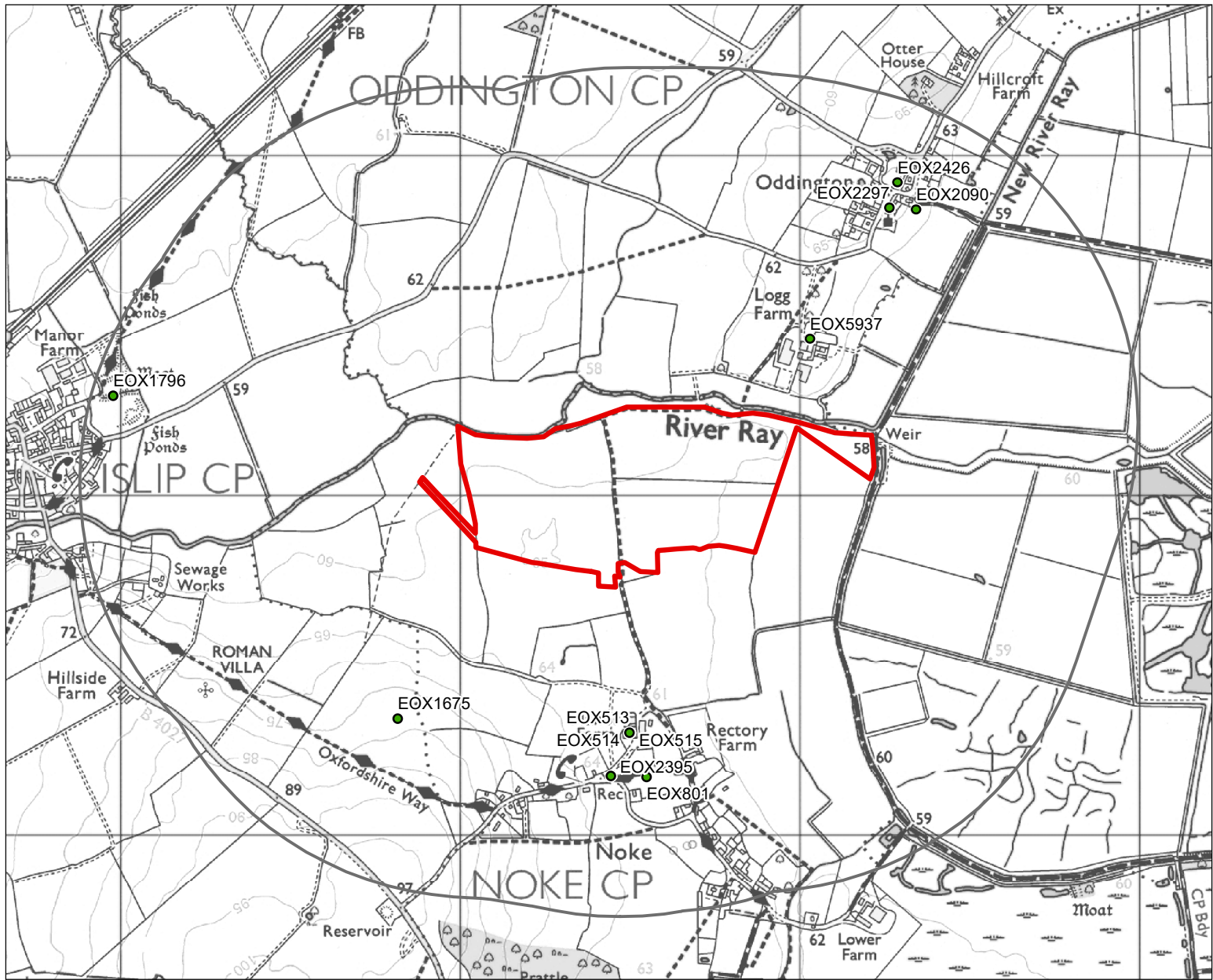
Revisions:
First Issue- 04/05/2021 DS

Figure 1: Designated Heritage Assets

Land at Manor Farm, Noke

Client: Oxford New Energy
 DRWG No: P19-2636_01 Sheet No: - REV: -
 Drawn by: DS Approved by: -
 Date: 21/01/2022
 Scale: 1:17,500 @ A4





KEY

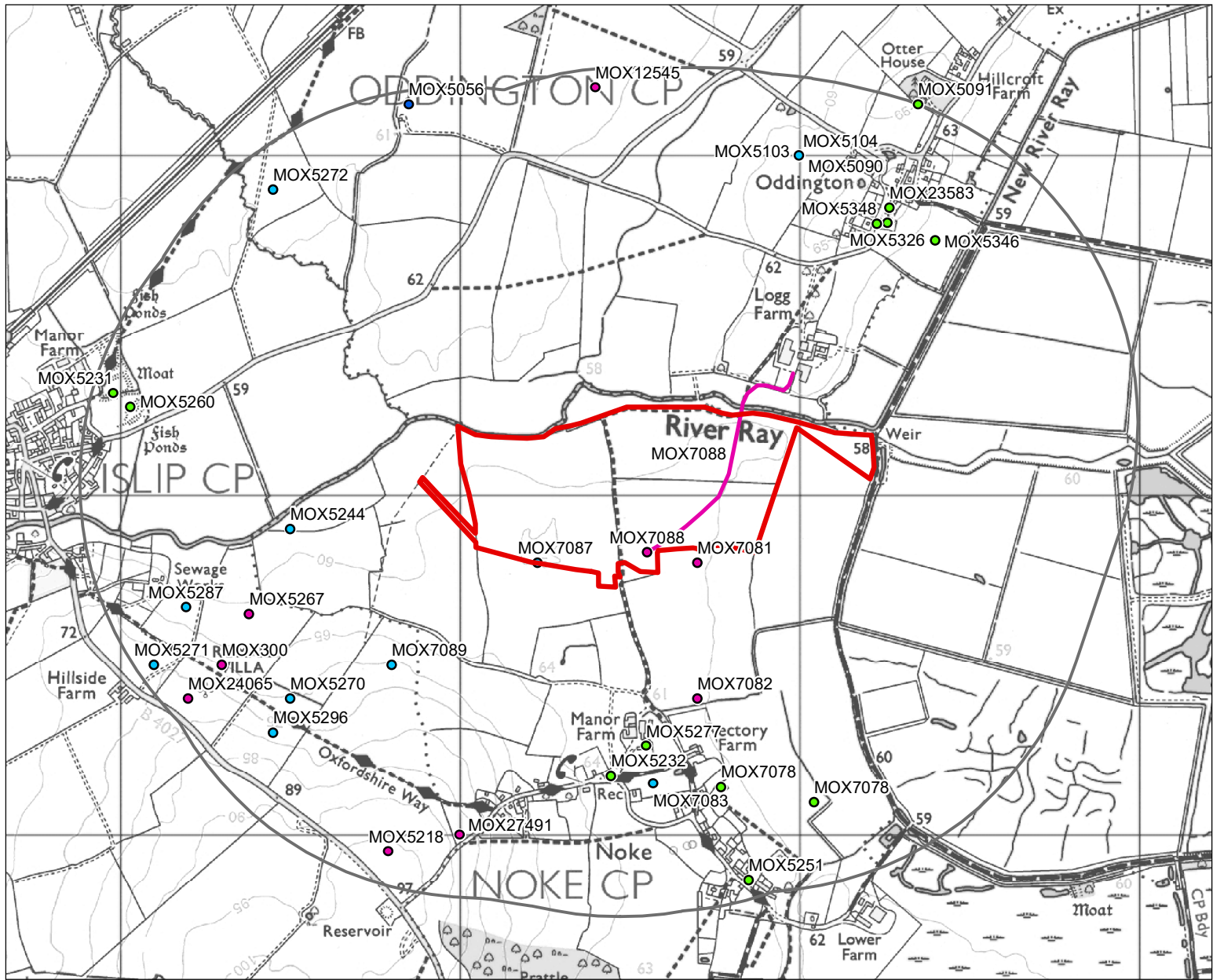
- Site
- 1km Buffer
- HER Event Point

Revisions:
First Issue- 04/05/2021 DS

Figure 2: HER Events
Land at Manor Farm, Noke

Client: Oxford New Energy
 DRWG No: P19-2636_02 Sheet No: - REV: -
 Drawn by: DS Approved by: -
 Date: 21/01/2022
 Scale: 1:17,500 @ A4





KEY

- Site
- 1km Buffer
- HER Monument Point - Prehistoric
- HER Monument Point - Iron Age/Romano-British
- HER Monument Line - Iron Age/Romano-British
- HER Monument Point - Medieval
- HER Monument Point - Unknown

Revisions:
First Issue- 04/05/2021 DS

Figure 3: HER Monuments - Prehistoric to Medieval

Land at Manor Farm, Noke

Client: Oxford New Energy
 DRWG No: P19-2636_03 Sheet No: - REV: -
 Drawn by: DS Approved by: -
 Date: 21/01/2022
 Scale: 1:17,500 @ A4

