

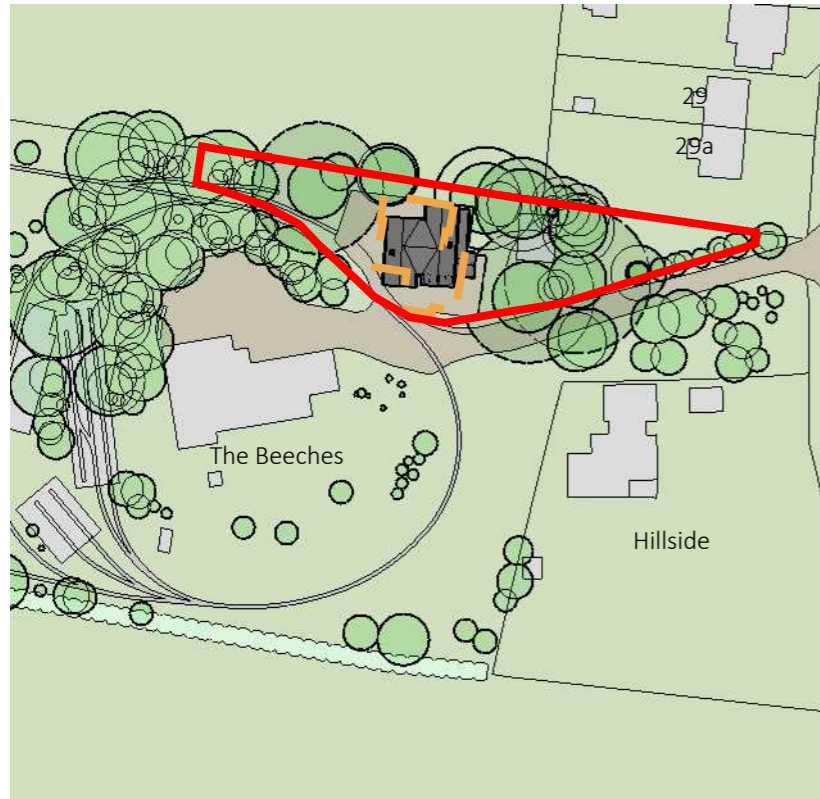
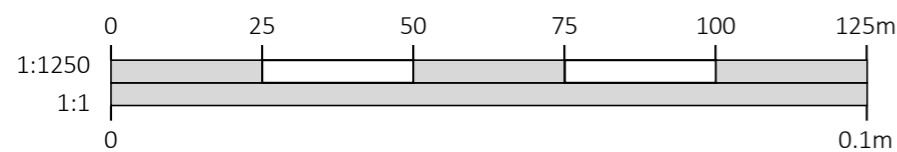


KEY

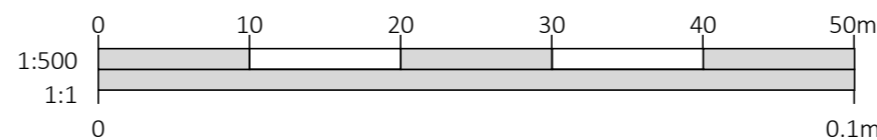
	Application boundary
	Buildings to be removed



LOCATION PLAN
Scale 1:1250



BLOCK PLAN
Scale 1:500



Ordnance Survey, ©Crown Copyright 2021. All rights reserved. Licence number 100019980



C	Amendments following review	10.05.22	JAC
B	Amendments from meeting	25.04.22	JAC
A	Amendments from meeting	04.04.22	JAC

DRAWINGS PRODUCED BY

T.J. Crump Oakwrights Ltd
The Lakes, Swainshill,
Hereford, HR4 7PU

+44 (0)1432 353353
enquiries@oakwrights.co.uk

© This drawing, its contents, and all information contained therein is protected by Copyright. It may be used once only for its intended purpose under a contract with T.J. Crump Oakwrights Ltd, but not for any other use or purpose. This drawing is for Planning purposes and does not constitute a construction issue drawing. All setting out dimensions and levels are indicative and are subject to detailed site survey and site conditions. The Client and their agent are responsible for ensuring that Building Control and construction drawings are carried out following Planning approval. Scaling from this drawing is for Local Planning Authority information only.

CLIENT
Mr & Mrs Stokes

SITE ADDRESS
The Beeches, Heyford Rd.
Steeple Aston, Bicester,
Oxon OX25 4SN

PROJECT
Proposed Replacement Dwelling

DEPARTMENT
ARCHITECTURE

DRAWING
PROPOSED LOCATION PLAN

SCALE
1:1250 and 1:500 @ A3

DATE DRAWN 21.04.2022	DATE ISSUED 12.05.2022
--------------------------	---------------------------

DRAWN JAC DR	CHECKED DR
-----------------	---------------

ISSUE STATUS
PLANNING

DRG. NO.
2110160.STO-03

REV.
C