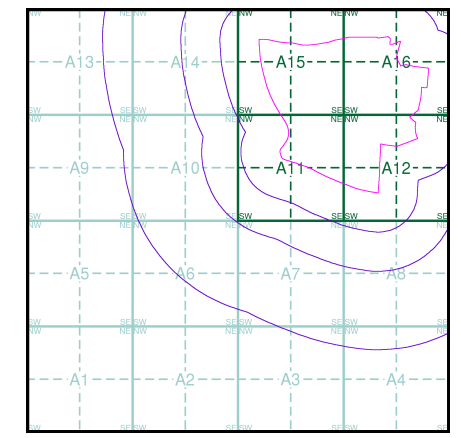


- General**
- Specified Site
 - Specified Buffer(s)
 - Bearing Reference Point
 - Map ID
- Agency and Hydrological**
- Contaminated Land Register Entry or Notice (Location)
 - Contaminated Land Register Entry or Notice
 - Discharge Consent
 - Enforcement or Prohibition Notice
 - Integrated Pollution Control
 - Integrated Pollution Prevention Control
 - Local Authority Integrated Pollution Prevention and Control
 - Local Authority Pollution Prevention and Control
 - Local Authority Pollution Prevention and Control Enforcement
 - Pollution Incident to Controlled Waters
 - Prosecution Relating to Authorised Processes
 - Prosecution Relating to Controlled Waters
 - Registered Radioactive Substance
 - River Network or Water Feature
 - River Quality Sampling Point
 - Substantiated Pollution Incident Register
 - Water Abstraction
 - Water Industry Act Referral
- Waste**
- BGS Recorded Landfill Site (Location)
 - BGS Recorded Landfill Site
 - EA Historic Landfill (Buffered Point)
 - EA Historic Landfill (Polygon)
 - Integrated Pollution Control Registered Waste Site
 - Licensed Waste Management Facility (Landfill Boundary)
 - Licensed Waste Management Facility (Location)
 - Local Authority Recorded Landfill Site (Location)
 - Local Authority Recorded Landfill Site
 - Potentially Infilled Land (Non-water)
 - Potentially Infilled Land (Non-water)
 - Potentially Infilled Land (Non-water)
 - Potentially Infilled Land (Water)
 - Potentially Infilled Land (Water)
 - Potentially Infilled Land (Water)
 - Registered Landfill Site
 - Registered Landfill Site (Location)
 - Registered Landfill Site (Point Buffered to 100m)
 - Registered Landfill Site (Point Buffered to 250m)
 - Registered Waste Transfer Site (Location)
 - Registered Waste Transfer Site
 - Registered Waste Treatment or Disposal Site (Location)
 - Registered Waste Treatment or Disposal Site
- Hazardous Substances**
- COMAH Site
 - Explosive Site
 - NIHS Site
 - Planning Hazardous Substance Consent
 - Planning Hazardous Substance Enforcement
- Geological**
- BGS Recorded Mineral Site

Site Sensitivity Map - Slice A



Order Details






Order Number: 293743707_1_1
 Customer Ref: 21-2141.02
 National Grid Reference: 447380, 241830
 Slice: A
 Site Area (Ha): 73.45
 Search Buffer (m): 1000

Site Details










Land off Junction 11 of M40, BANBURY, OX16 3AD

Industrial Land Use Map

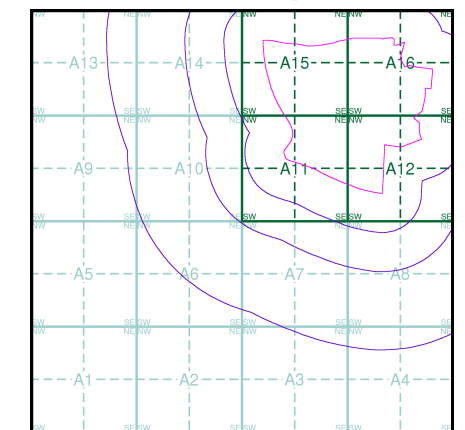
General

-  Specified Site
-  Specified Buffer(s)
-  Bearing Reference Point
-  Slice
-  Map ID

Industrial Land Use

-  Contemporary Trade Directory Entry
-  Fuel Station Entry
-  Gas Pipeline
-  Points of Interest - Commercial Services
-  Points of Interest - Education and Health
-  Points of Interest - Manufacturing and Production
-  Points of Interest - Public Infrastructure
-  Points of Interest - Recreational and Environmental
-  Underground Electrical Cables

Industrial Land Use Map - Slice A

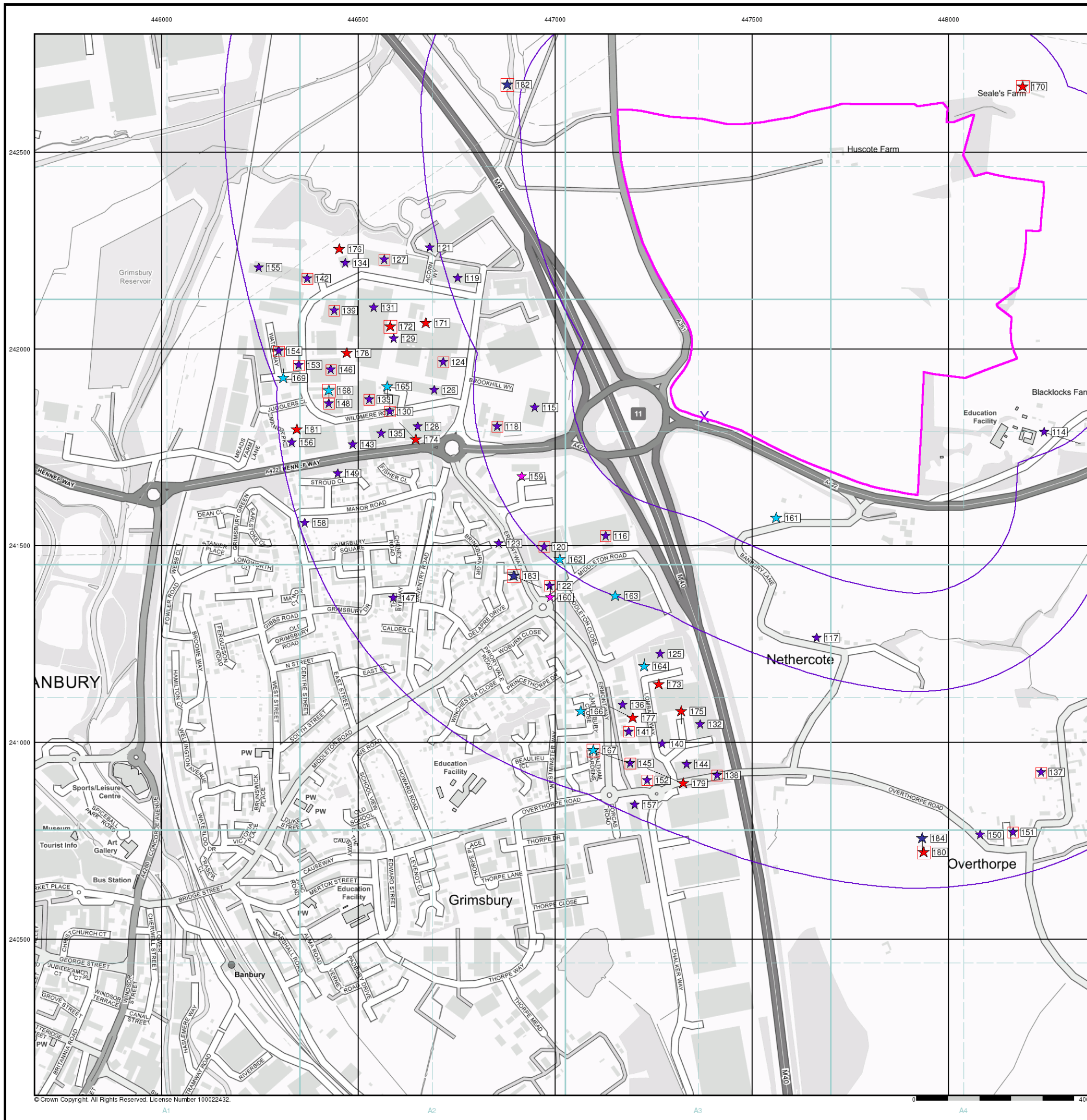


Order Details

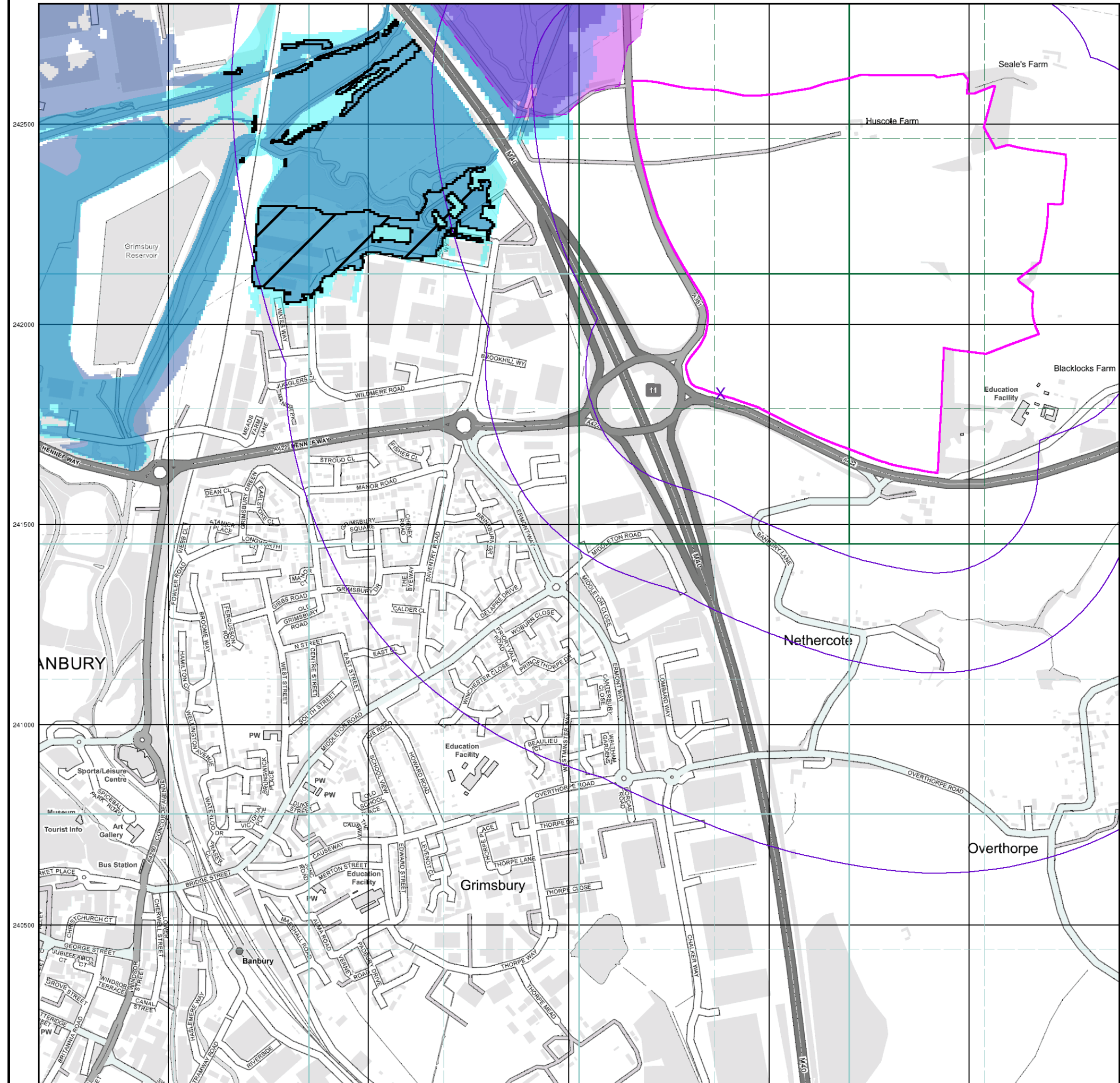
Order Number: 293743707_1_1
 Customer Ref: 21-2141.02
 National Grid Reference: 447380, 241830
 Slice: A
 Site Area (Ha): 73.45
 Search Buffer (m): 1000

Site Details

Land off Junction 11 of M40, BANBURY, OX16 3AD








© Crown Copyright. All Rights Reserved. License Number 100022432.



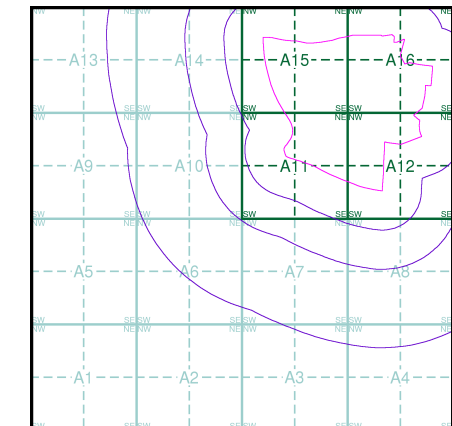
General

-  Specified Site
-  Specified Buffer(s)
-  Bearing Reference Point

Agency and Hydrological (Flood)

-  Extreme Flooding from Rivers or Sea without Defences (Zone 2)
-  Flooding from Rivers or Sea without Defences (Zone 3)
-  Area Benefiting from Flood Defence
-  Flood Water Storage Areas
-  Flood Defence

Flood Map - Slice A

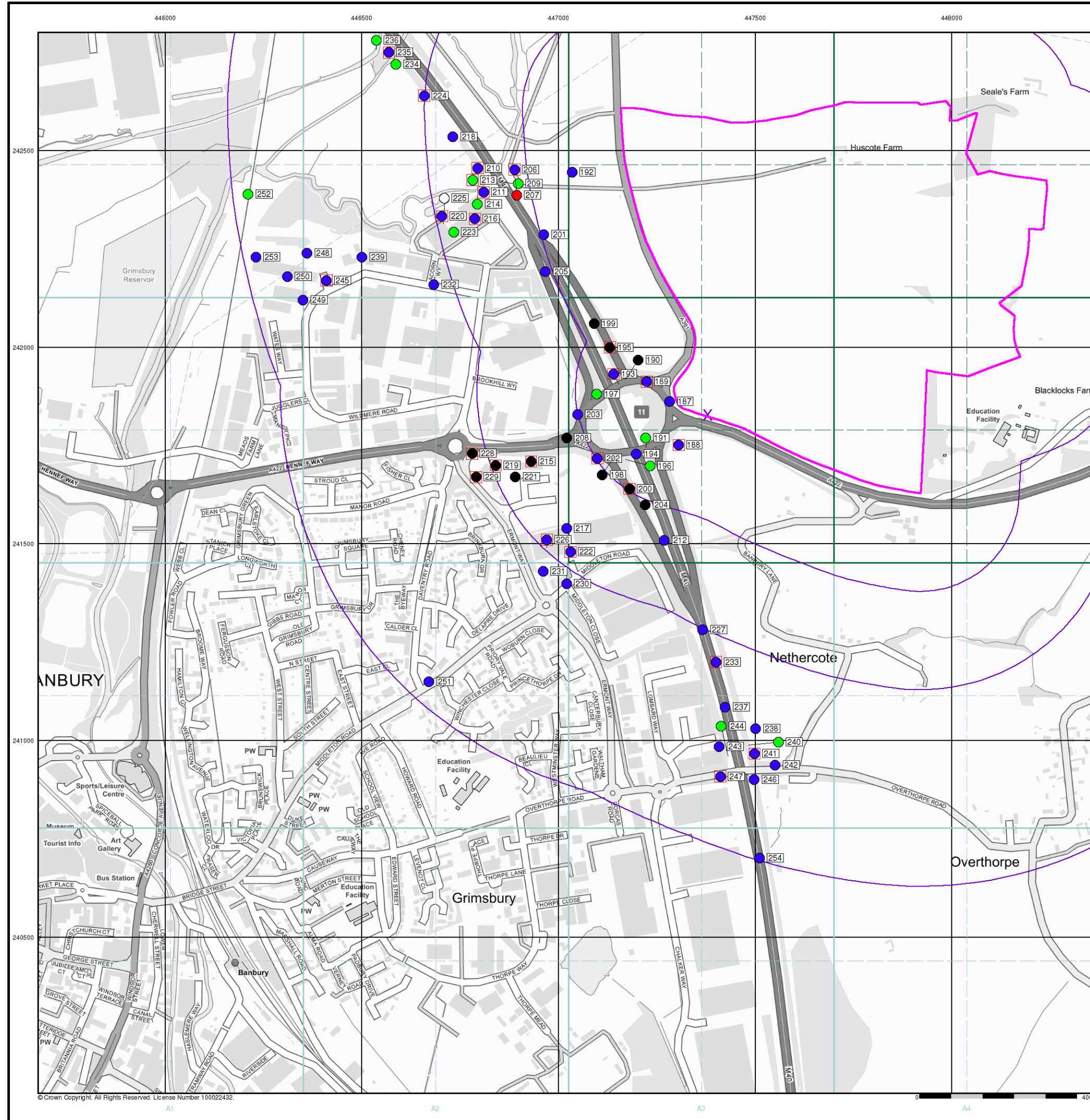


Order Details






Order Number: 293743707_1_1
 Customer Ref: 21-2141.02
 National Grid Reference: 447380, 241830
 Slice: A
 Site Area (Ha): 73.45
 Search Buffer (m): 1000

Site Details






Land off Junction 11 of M40, BANBURY, OX16 3AD



General

-  Specified Site
-  Specified Buffer(s)
-  Bearing Reference Point
-  Map ID
-  Several of Type at Location

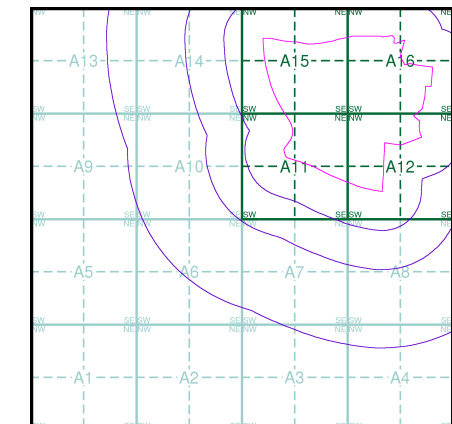
Agency and Hydrological (Boreholes)

-  BGS Borehole Depth 0 - 10m
-  BGS Borehole Depth 10 - 30m
-  BGS Borehole Depth 30m +
-  Confidential
-  Other

For Borehole information please refer to the Borehole .csv file which accompanied this slice.

A copy of the BGS Borehole Ordering Form is available to download from the Support section of www.envirocheck.co.uk.

Borehole Map - Slice A






Order Details

Order Number: 293743707_1_1
 Customer Ref: 21-2141.02
 National Grid Reference: 447380, 241830
 Slice: A
 Site Area (Ha): 73.45
 Search Buffer (m): 1000





Site Details

Land off Junction 11 of M40, BANBURY, OX16 3AD


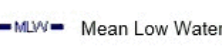

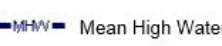

General

-  Specified Site
-  Specified Buffer(s)
-  Bearing Reference Point

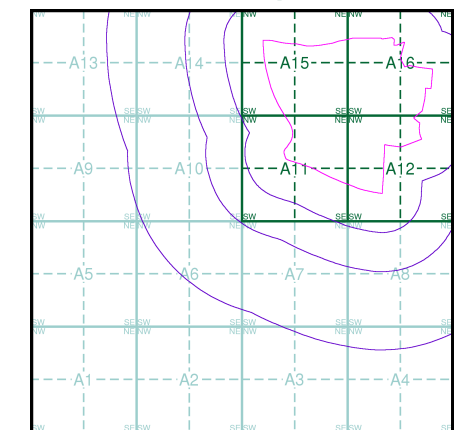
OS Water Network Data

- | | |
|--|---|
|  Canal |  Drain |
|  Reservoir |  Other |
|  Foreshire |  Lake |
|  Marsh |  Transfer |
|  Tidal River |  Lock Or Flight Of Locks |
|  Inland River |  Sea |

Contours (height in meters)

- Standard Contour   Mean Low Water
- Master Contour   Mean High Water
- Spot Height  167.3

OS Water Network Map - Slice A

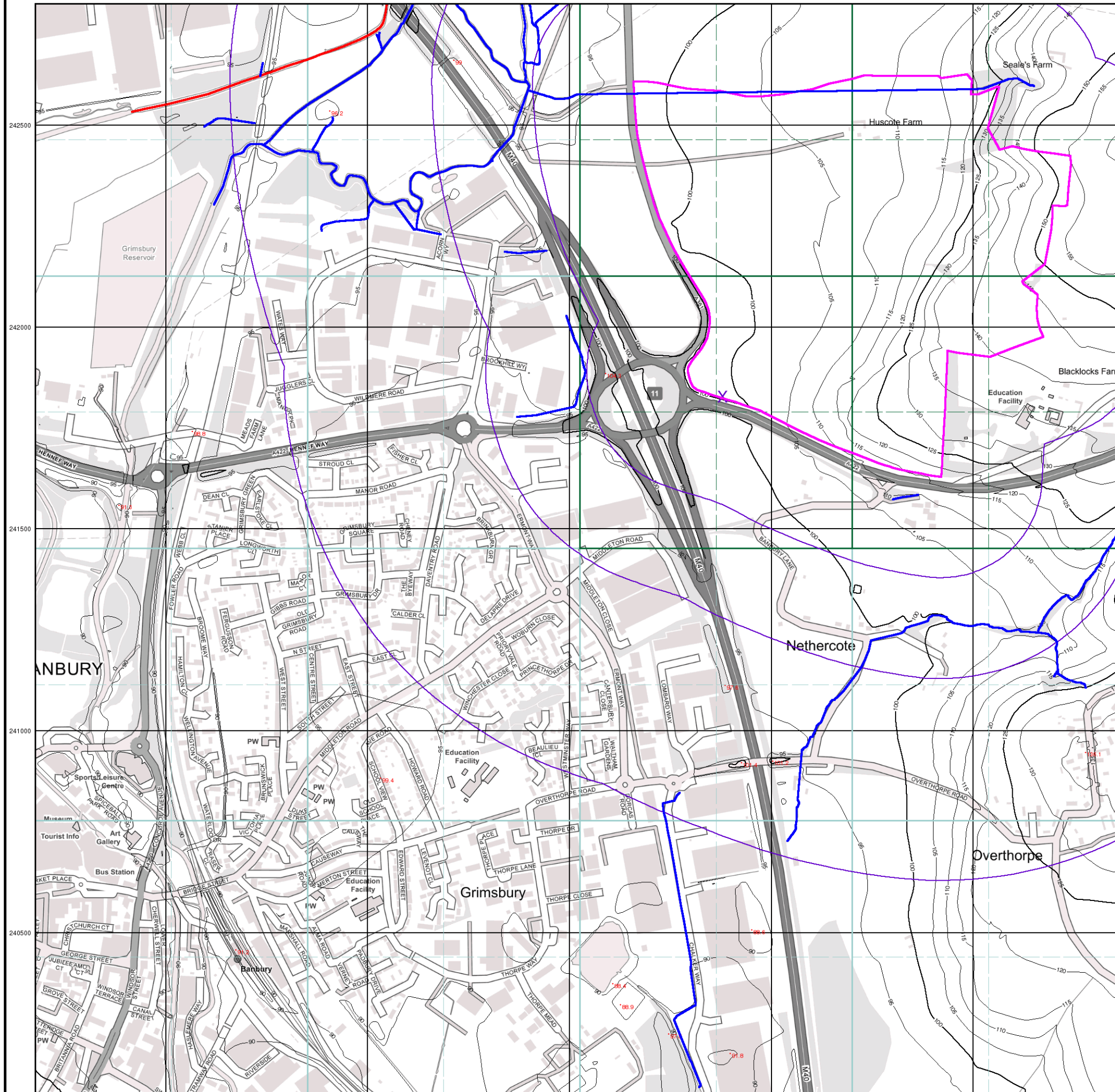


Order Details

Order Number: 293743707_1_1
 Customer Ref: 21-2141.02
 National Grid Reference: 447380, 241830
 Slice: A
 Site Area (Ha): 73.45
 Search Buffer (m): 1000

Site Details

Land off Junction 11 of M40, BANBURY, OX16 3AD



446000

446500

447000

447500

448000



General

- Specified Site
- Specified Buffer(s)
- Bearing Reference Point

Risk of Flooding from Surface Water

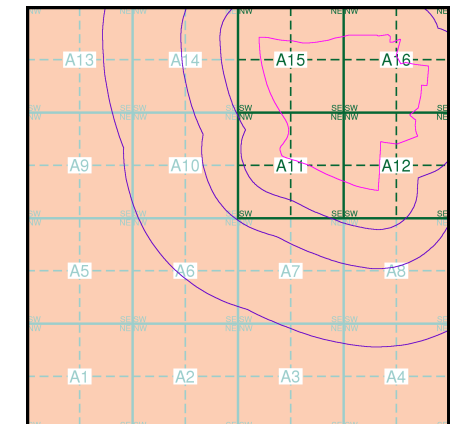
- High - 30 Year Return
- Medium - 100 Year Return
- Low - 1000 Year Return

Suitability

See the suitability map below

- National to county
- County to town
- Town to street
- Street to parcels of land
- Property

EANRW Suitability Map - Slice A



Order Details

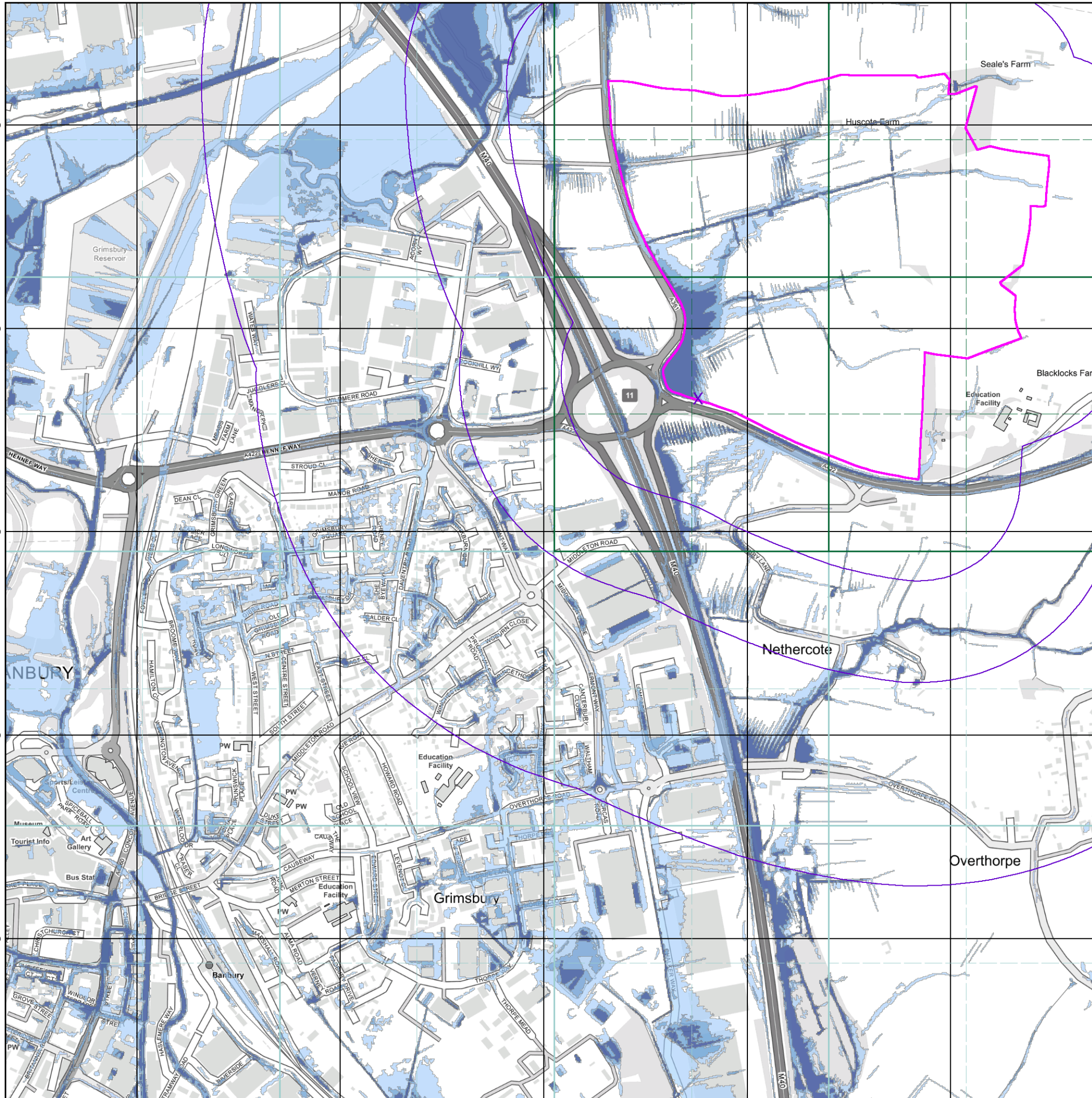
Order Number: 293743707_1_1
 Customer Ref: 21-2141.02
 National Grid Reference: 447380, 241830
 Slice: A
 Site Area (Ha): 73.45
 Search Buffer (m): 1000

Site Details

Land off Junction 11 of M40, BANBURY, OX16 3AD

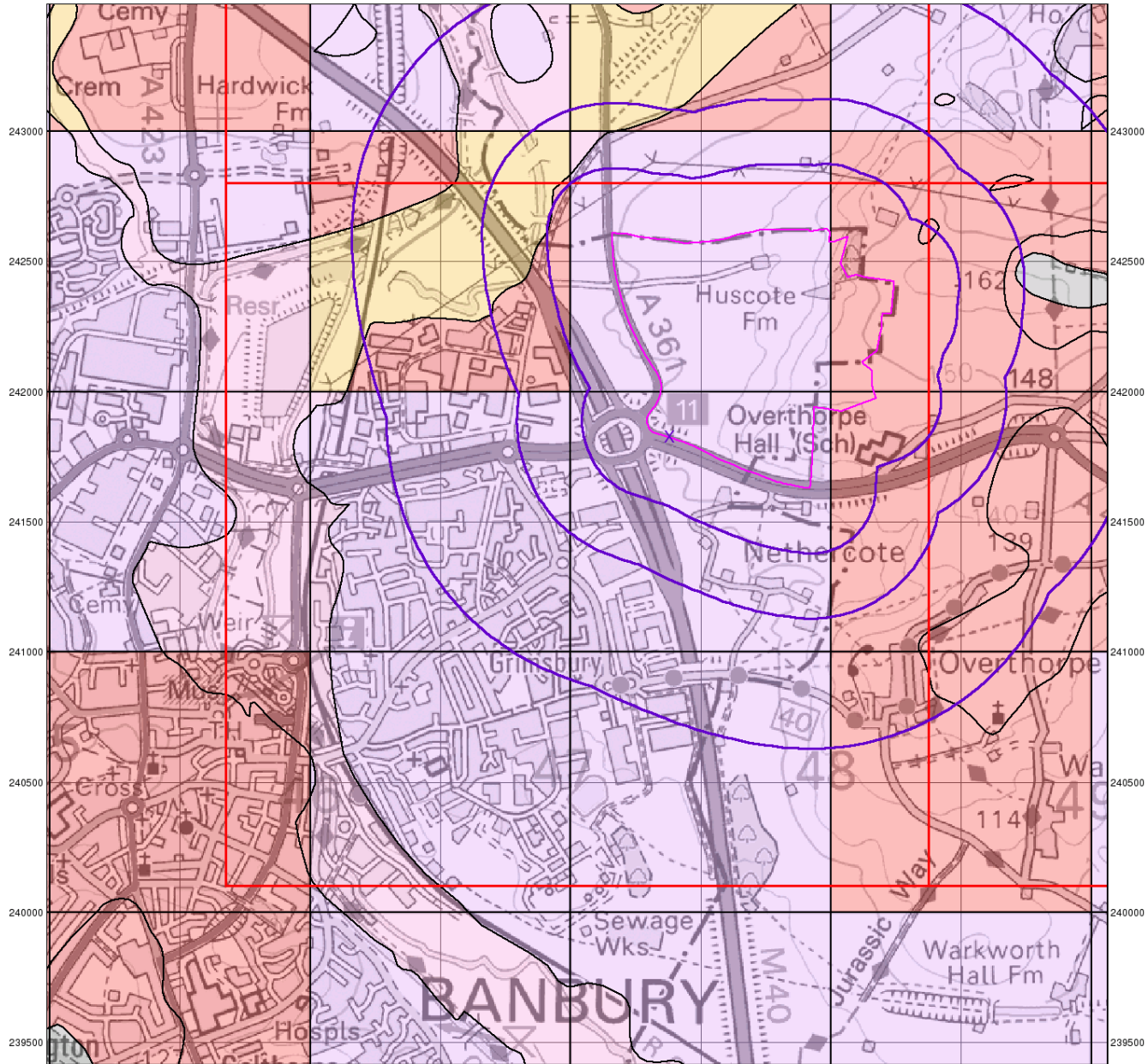


Tel: 0844 844 9952
 Fax: 0844 844 9951
 Web: www.envirocheck.co.uk



© Crown Copyright. All Rights Reserved. License Number 100022432.

445000 445500 446000 446500 447000 447500 448000 448500 449000



© Crown Copyright. All Rights Reserved. License Number 100022432.



Groundwater Vulnerability

General

- Specified Site
- Specified Buffer(s)
- ✕ Bearing Reference Point
- Slice
- B Map ID

Agency and Hydrological

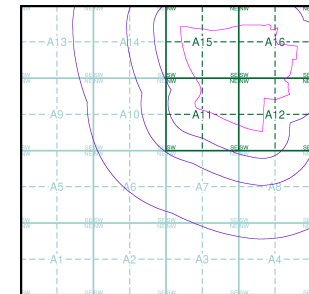
Bedrock Aquifers

- High Vulnerability, Principal Aquifer
- High Vulnerability, Secondary Aquifer
- Medium Vulnerability, Principal Aquifer
- Medium Vulnerability, Secondary Aquifer
- Low Vulnerability, Principal Aquifer
- Low Vulnerability, Secondary Aquifer
- Unproductive Aquifer
- Soluble Rock

Superficial Aquifers

- High Vulnerability, Principal Aquifer
- High Vulnerability, Secondary Aquifer
- Medium Vulnerability, Principal Aquifer
- Medium Vulnerability, Secondary Aquifer
- Low Vulnerability, Principal Aquifer
- Low Vulnerability, Secondary Aquifer

Site Sensitivity Context Map - Slice A



Order Details

Order Number: 293743707_1_1
 Customer Ref: 21-2141.02
 National Grid Reference: 447380, 241830
 Slice: A
 Site Area (Ha): 73.45
 Search Buffer (m): 1000

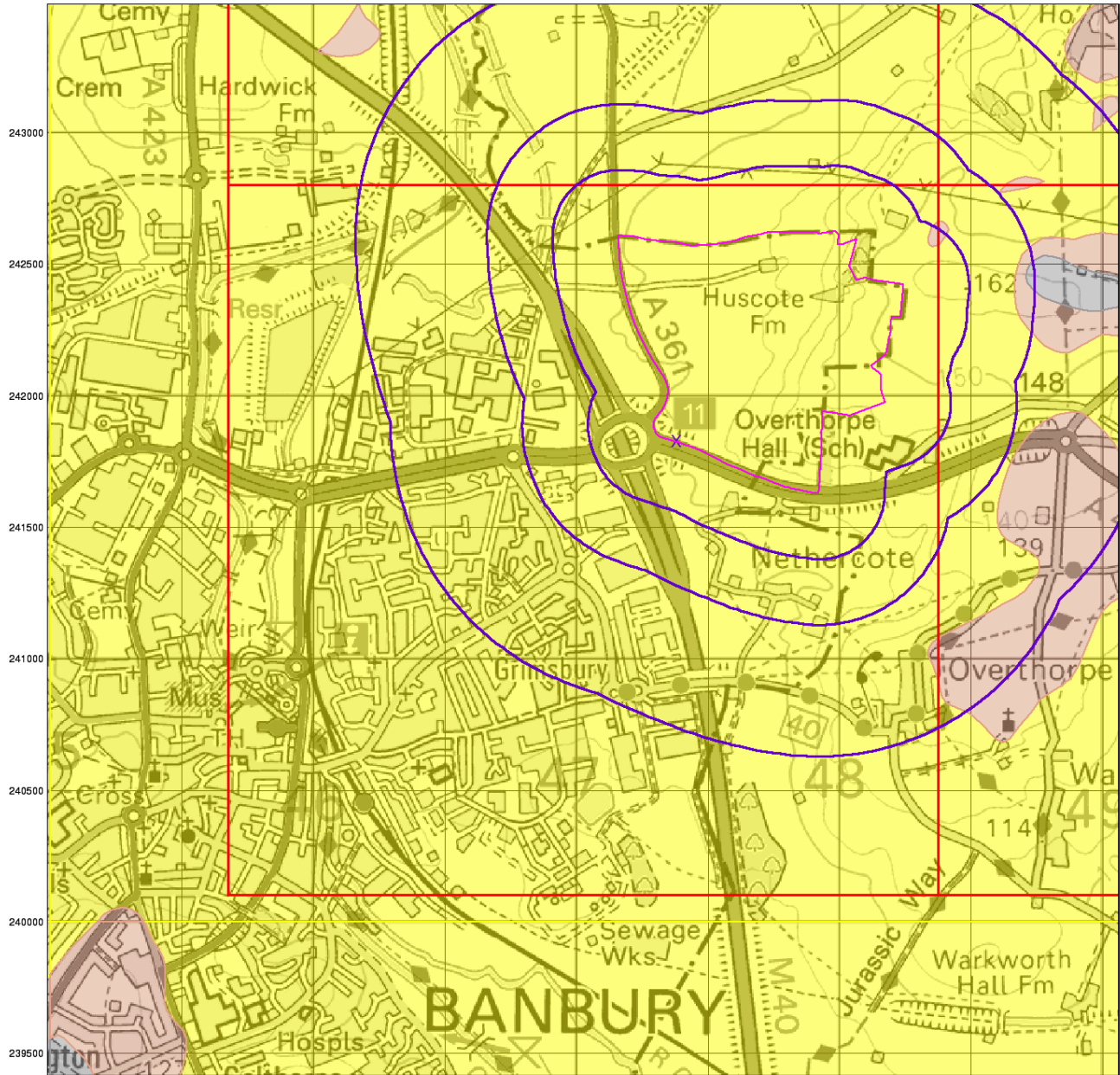
Site Details

Land off Junction 11 of M40, BANBURY, OX16 3AD



Tel: 0844 844 9952
 Fax: 0844 844 9951
 Web: www.envirocheck.co.uk

445000 445500 446000 446500 447000 447500 448000 448500 449000



© Crown Copyright. All Rights Reserved. License Number 100022432.

0 1 km



Bedrock Aquifer Designation

General

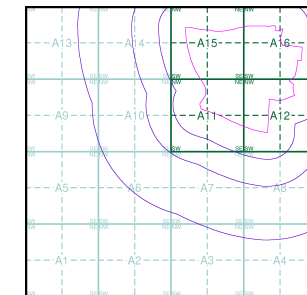
- Specified Site
- Specified Buffer(s)
- Bearing Reference Point
- Slice
- Map ID

Agency and Hydrological

Geological Classes

- Principal Aquifer
- Secondary A Aquifer
- Secondary B Aquifer
- Secondary Undifferentiated
- Unproductive Strata
- Unknown
- Unknown (Lakes and Landslip)

Site Sensitivity Context Map - Slice A



Order Details

Order Number: 293743707_1_1
 Customer Ref: 21-2141.02
 National Grid Reference: 447380, 241830
 Slice: A
 Site Area (Ha): 73.45
 Search Buffer (m): 1000

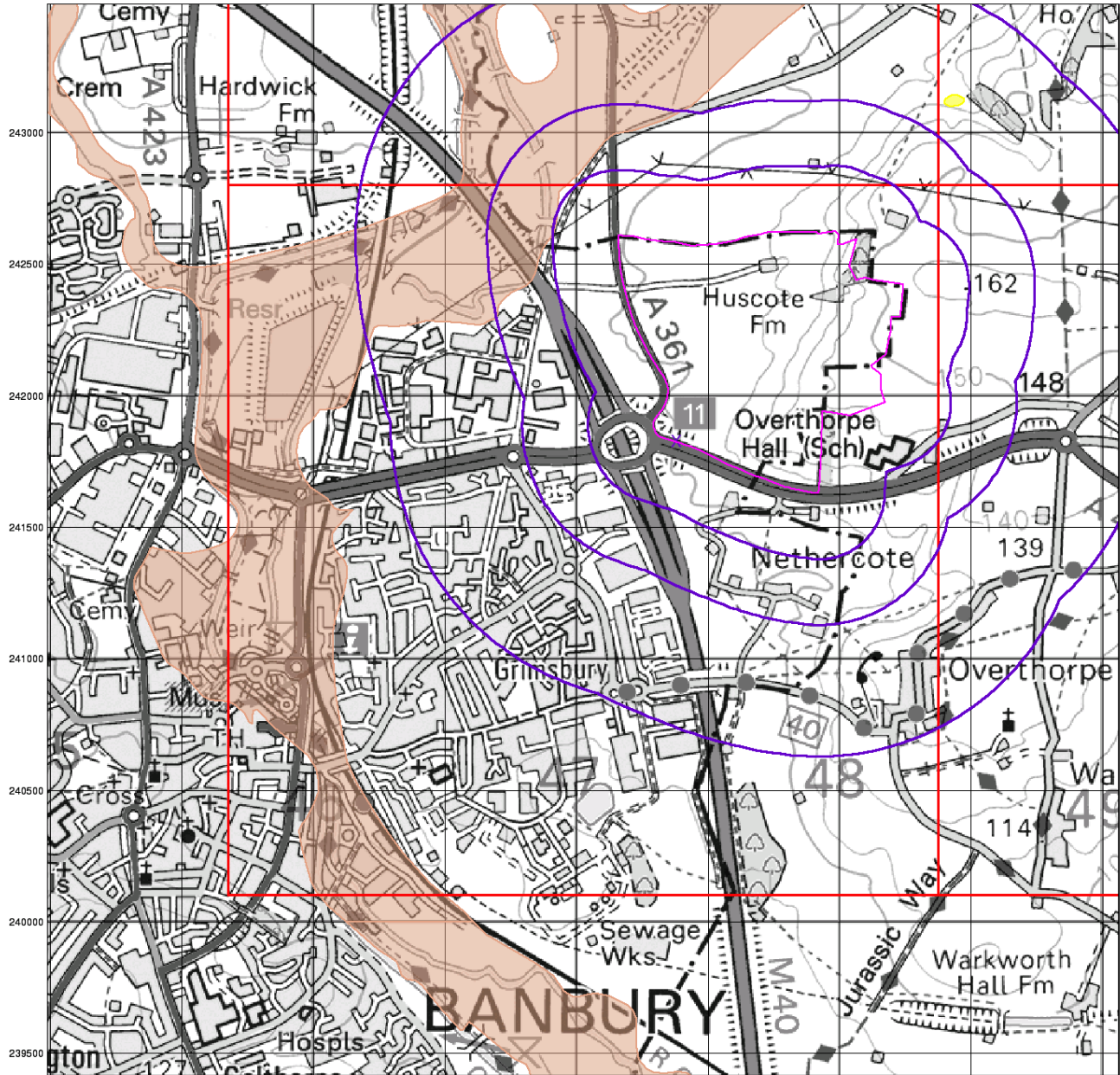
Site Details

Land off Junction 11 of M40, BANBURY, OX16 3AD



Tel: 0844 844 9952
 Fax: 0844 844 9951
 Web: www.envirocheck.co.uk

445000 445500 446000 446500 447000 447500 448000 448500 449000



© Crown Copyright. All Rights Reserved. License Number 100022432.



Superficial Aquifer Designation

General

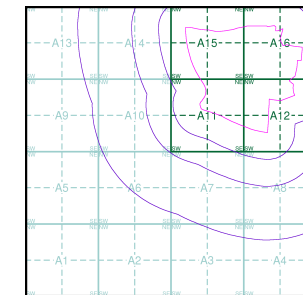
- Specified Site
- Specified Buffer(s)
- Bearing Reference Point
- Slice
- Map ID

Agency and Hydrological

Geological Classes

- Principal Aquifer
- Secondary A Aquifer
- Secondary B Aquifer
- Secondary Undifferentiated
- Unproductive Strata
- Unknown
- Unknown (Lakes and Landslip)

Site Sensitivity Context Map - Slice A



Order Details

Order Number: 293743707_1_1
 Customer Ref: 21-2141.02
 National Grid Reference: 447380, 241830
 Slice: A
 Site Area (Ha): 73.45
 Search Buffer (m): 1000

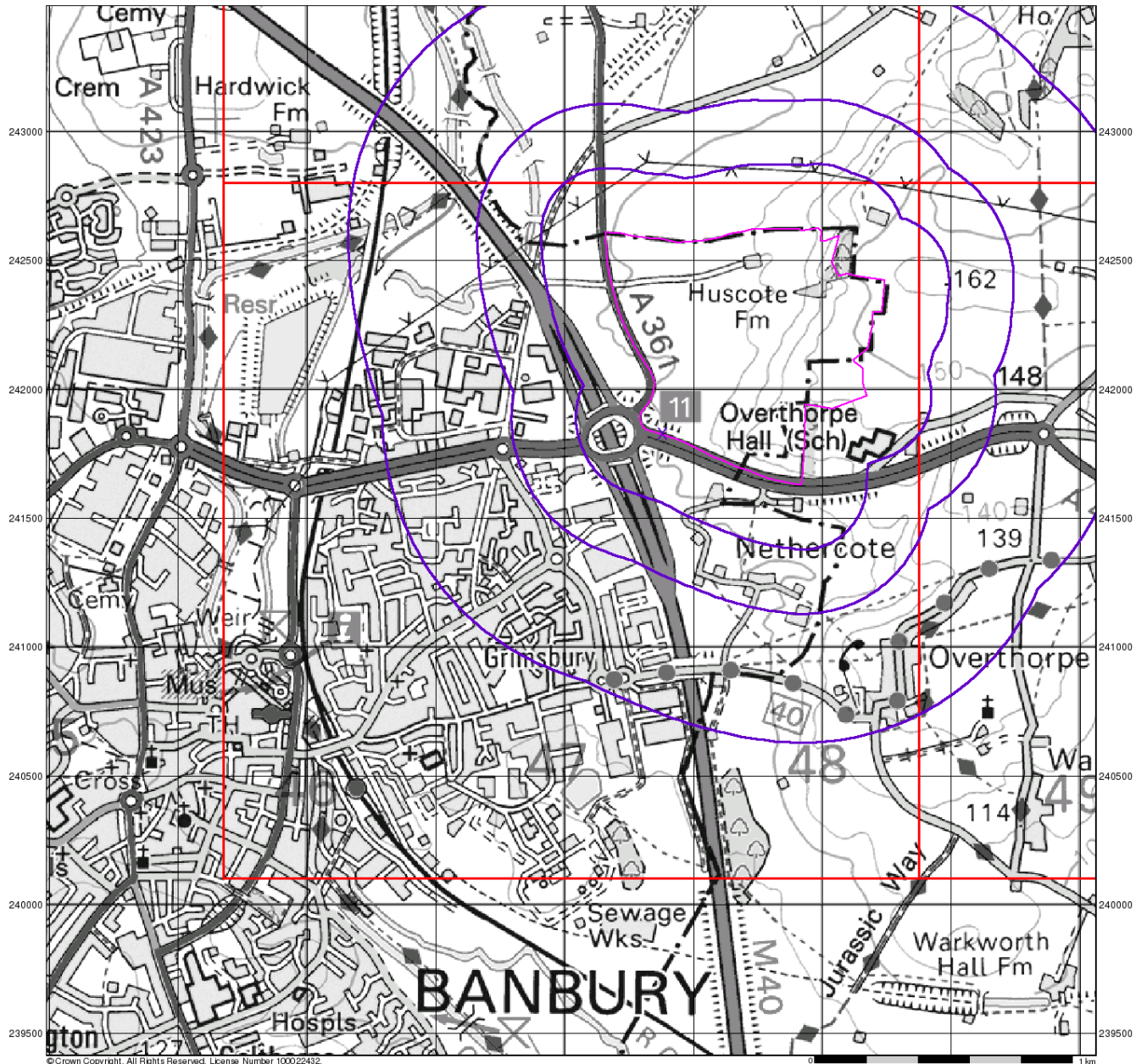
Site Details

Land off Junction 11 of M40, BANBURY, OX16 3AD



Tel: 0844 844 9952
 Fax: 0844 844 9951
 Web: www.envirocheck.co.uk

445000 445500 446000 446500 447000 447500 448000 448500 449000



© Crown Copyright. All Rights Reserved. License Number 100022432



Source Protection Zones

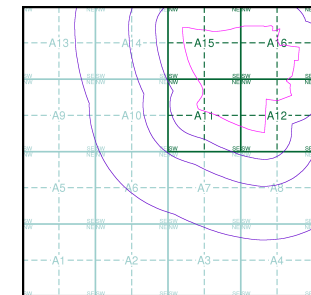
General

- ◆ Specified Site
- Specified Buffer(s)
- ✕ Bearing Reference Point
- Slice
- B Map ID

Agency and Hydrological

- Inner zone (Zone 1)
- Inner zone - subsurface activity only (Zone 1c)
- Outer zone (Zone 2)
- Outer zone - subsurface activity only (Zone 2c)
- Total catchment (Zone 3)
- Total catchment - subsurface activity only (Zone 3c)
- Special interest (Zone 4)

Site Sensitivity Context Map - Slice A



Order Details

Order Number: 293743707_1_1
 Customer Ref: 21-2141.02
 National Grid Reference: 447380, 241830
 Slice: A
 Site Area (Ha): 73.45
 Search Buffer (m): 1000

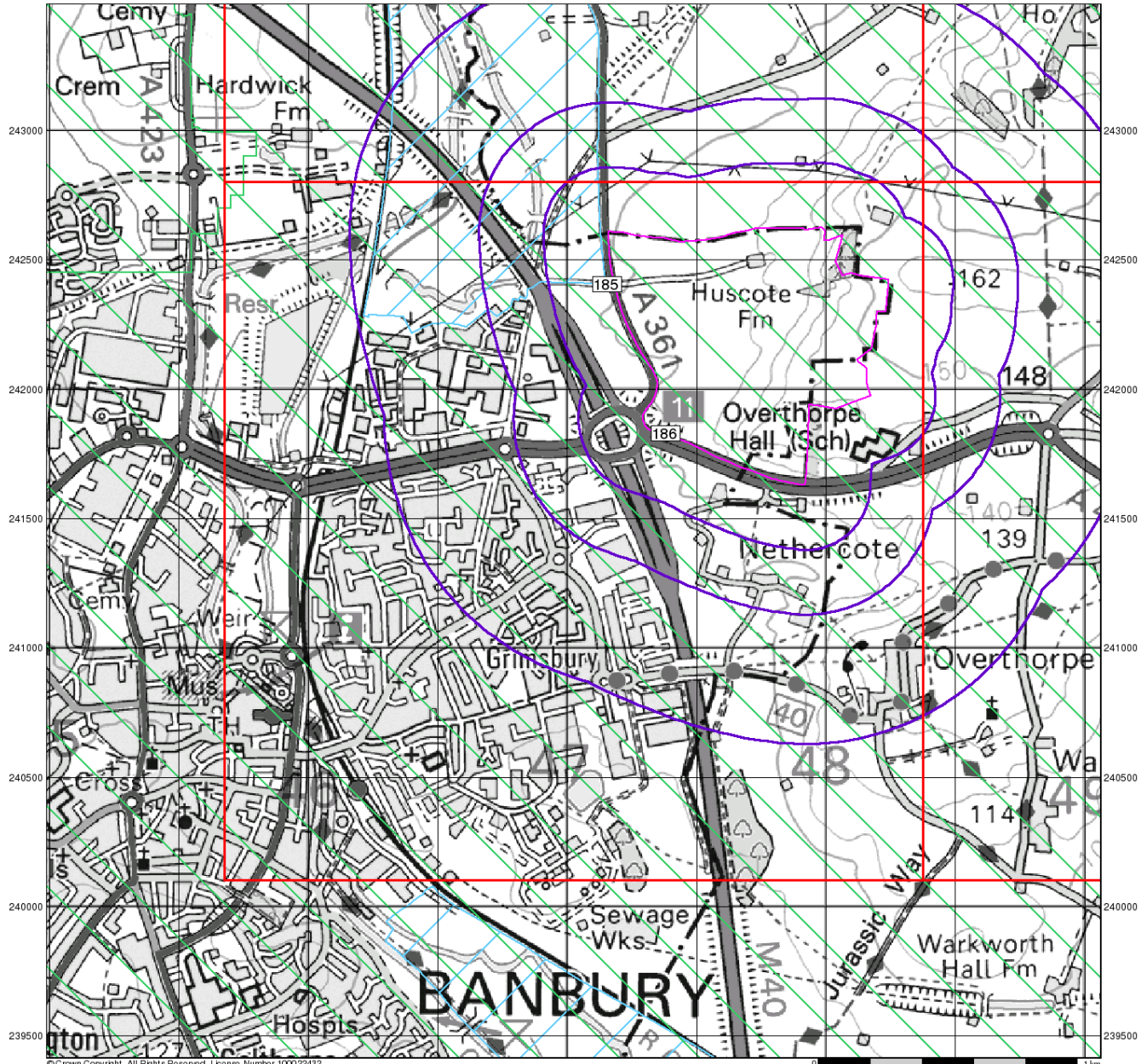
Site Details

Land off Junction 11 of M40, BANBURY, OX16 3AD



Tel: 0844 844 9952
 Fax: 0844 844 9951
 Web: www.envirocheck.co.uk

445000 445500 446000 446500 447000 447500 448000 448500 449000



© Crown Copyright. All Rights Reserved. License Number 100022432.



Sensitive Land Uses

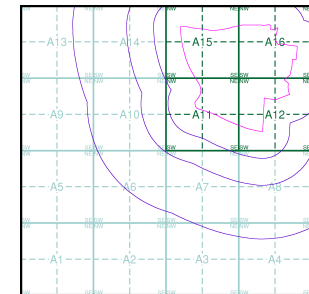
General

- ◇ Specified Site
- Specified Buffer(s)
- X Bearing Reference Point
- Slice
- B Map ID

Sensitive Land Uses

- Ancient Woodland
- Area of Adopted Green Belt
- Area of Unadopted Green Belt
- Area of Outstanding Natural Beauty
- Environmentally Sensitive Area
- Forest Park
- Local Nature Reserve
- Marine Nature Reserve
- National Nature Reserve
- N National Park
- Nitrate Sensitive Area
- Nitrate Vulnerable Zone
- Ramsar Site
- Site of Special Scientific Interest
- Special Area of Conservation
- Special Protection Area
- World Heritage Sites

Site Sensitivity Context Map - Slice A



Order Details

Order Number: 293743707_1_1
 Customer Ref: 21-2141.02
 National Grid Reference: 447380, 241830
 Slice: A
 Site Area (Ha): 73.45
 Search Buffer (m): 1000

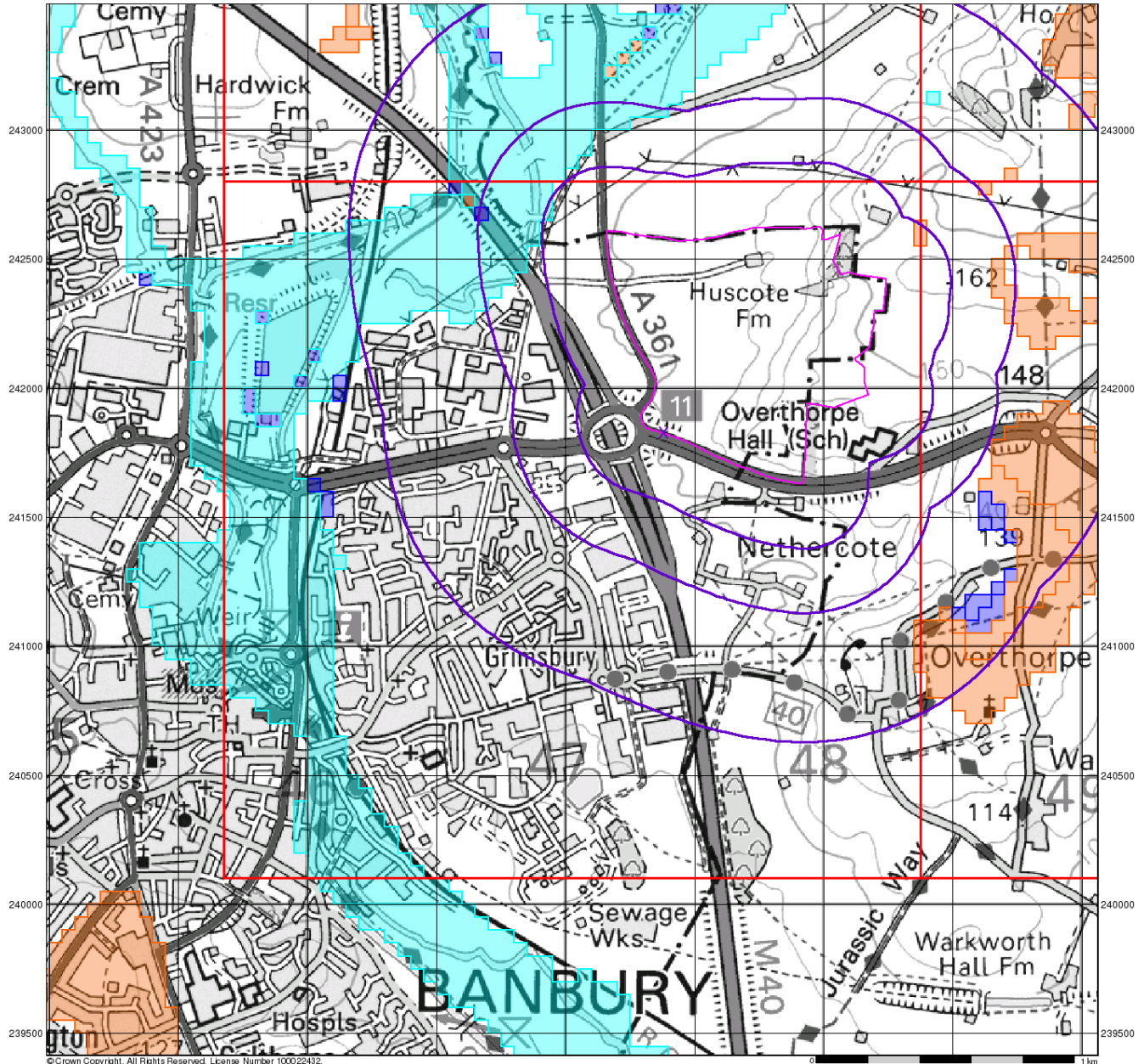
Site Details

Land off Junction 11 of M40, BANBURY, OX16 3AD



Tel: 0844 844 9952
 Fax: 0844 844 9951
 Web: www.envirocheck.co.uk

445000 445500 446000 446500 447000 447500 448000 448500 449000



© Crown Copyright. All Rights Reserved. License Number 100022432.



BGS Flood GFS Data

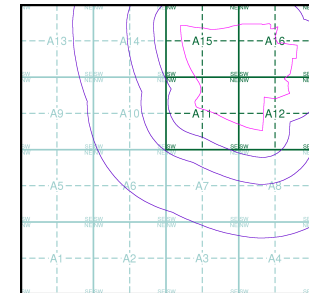
General

- Specified Site
- Specified Buffer(s)
- Bearing Reference Point
- Slice

Agency and Hydrological (Flood)

- Limited Potential for Groundwater Flooding to Occur
- Potential for Groundwater Flooding of Property Situated Below Ground Level
- Potential for Groundwater Flooding to Occur at Surface

Site Sensitivity Context Map - Slice A



Order Details

Order Number: 293743707_1_1
 Customer Ref: 21-2141.02
 National Grid Reference: 447380, 241830
 Slice: A
 Site Area (Ha): 73.45
 Search Buffer (m): 1000

Site Details

Land off Junction 11 of M40, BANBURY, OX16 3AD



Tel: 0844 844 9952
 Fax: 0844 844 9951
 Web: www.envirocheck.co.uk