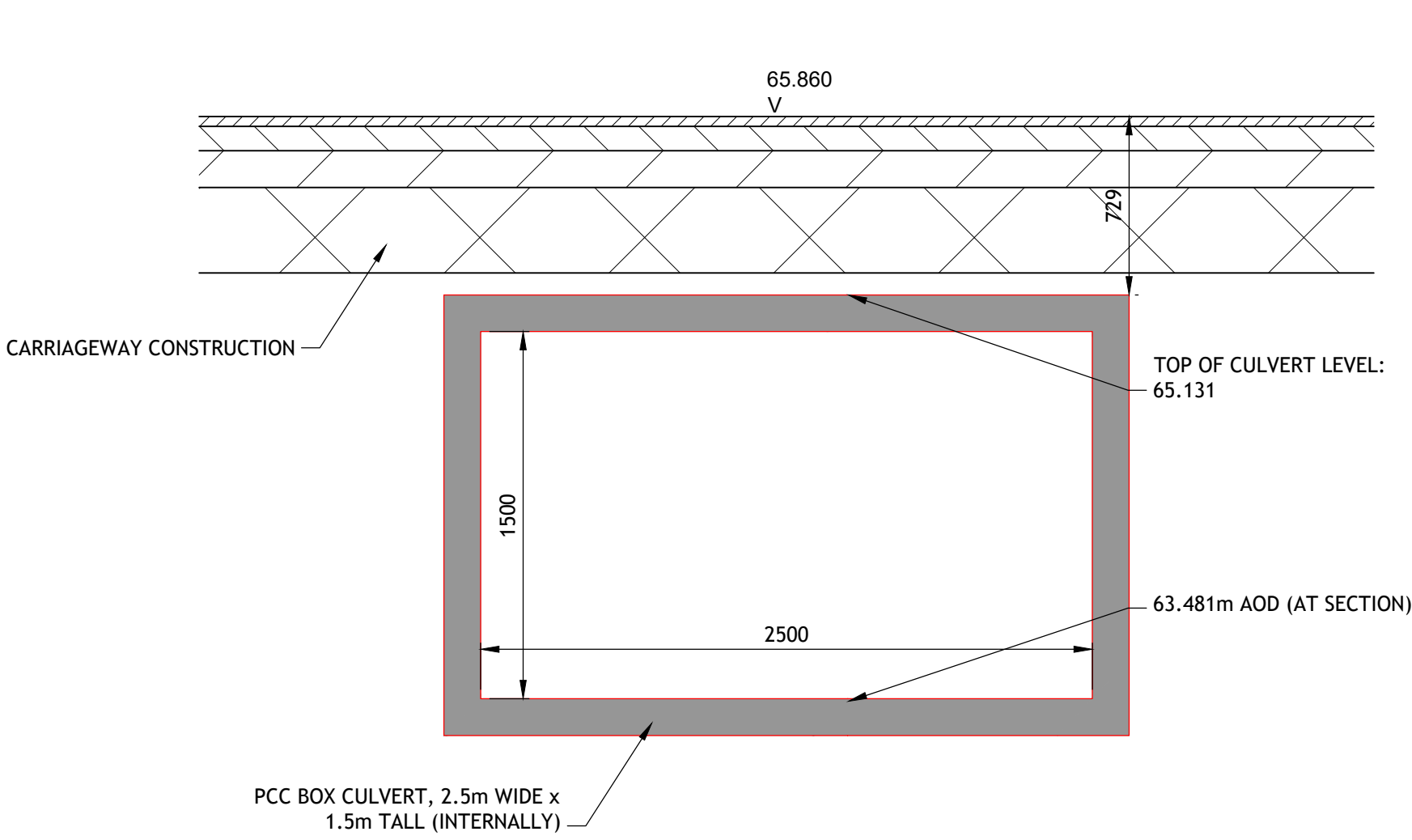


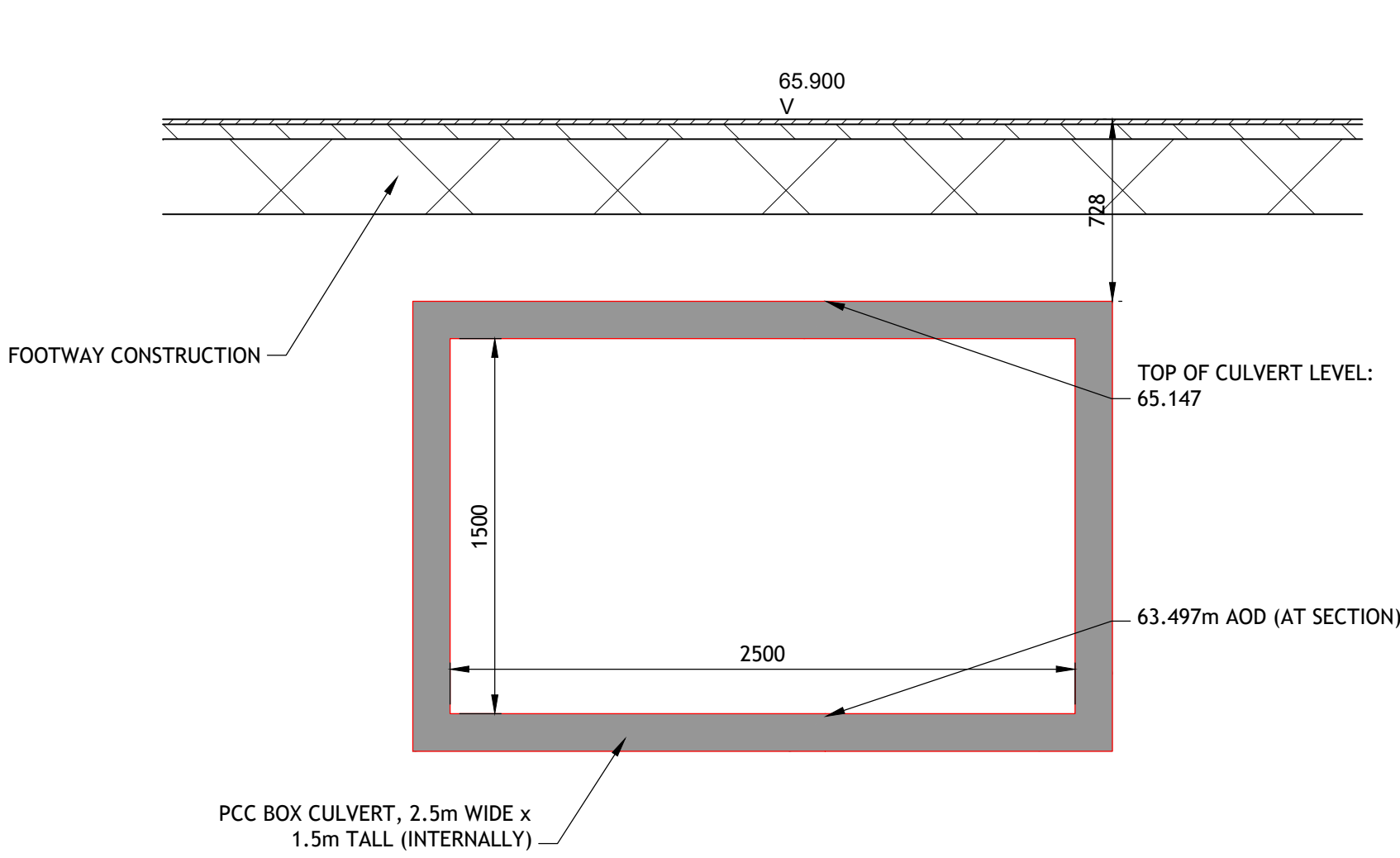
PLAN SHOWING PROPOSED CULVERTED WATERCOURSE UNDER DEVELOPMENT ACCESS ROAD.

SCALE: 1:200.



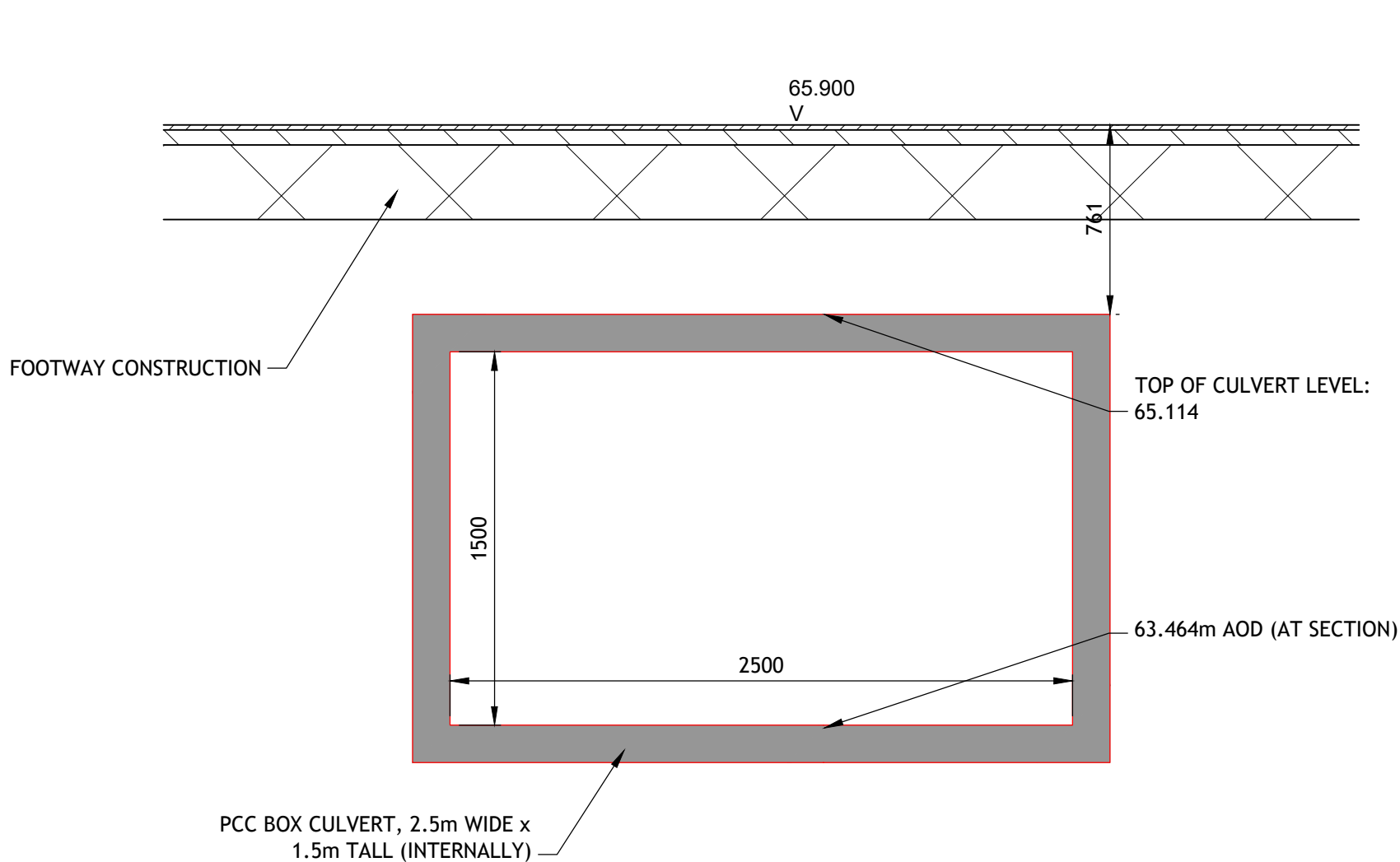
CULVERT UNDER CARRIAGEWAY

SCALE 1:25



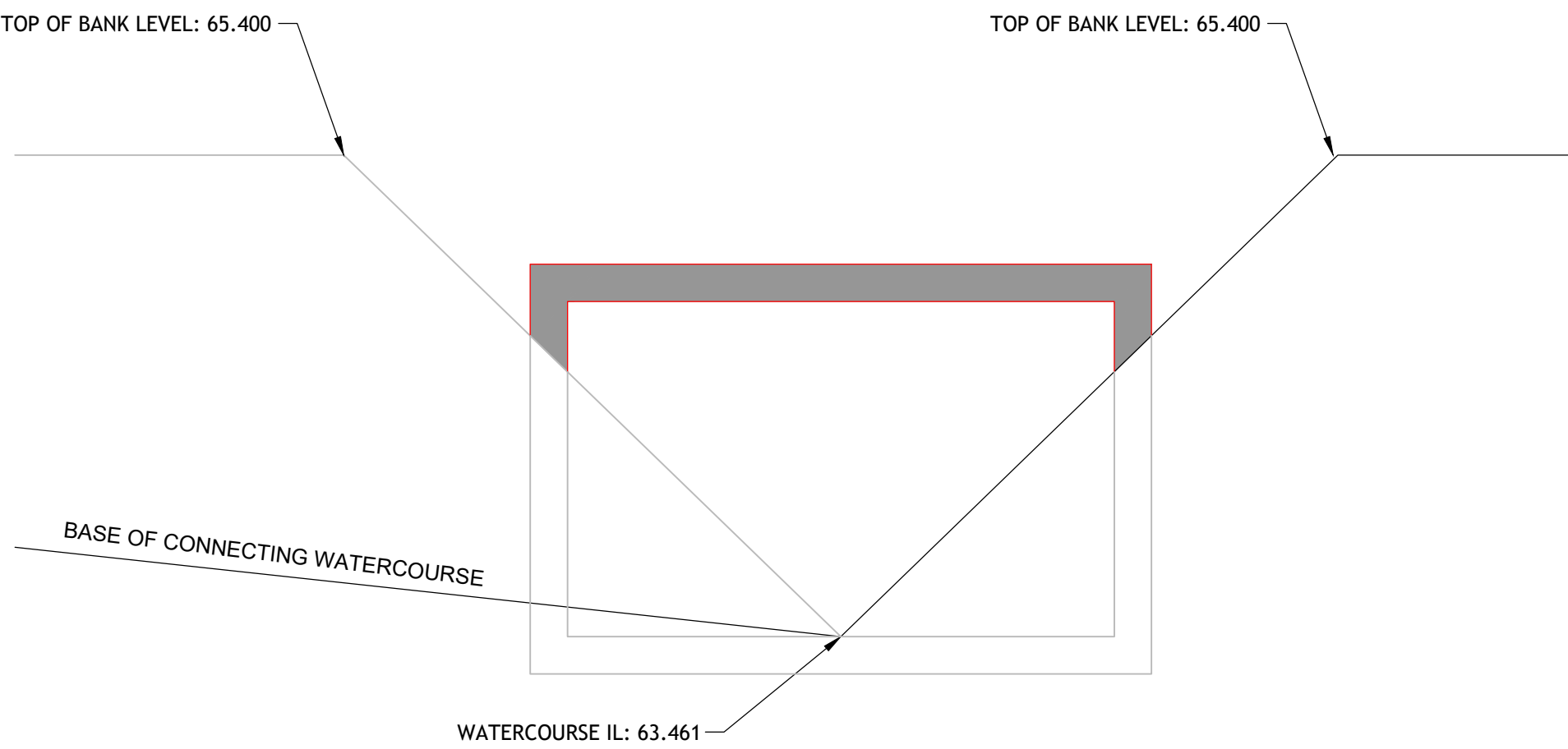
CULVERT UNDER WEST FOOTWAY

SCALE 1:25



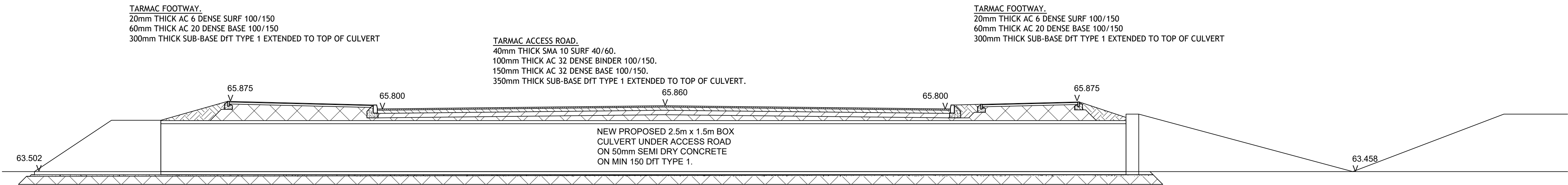
CULVERT UNDER EAST FOOTWAY

SCALE 1:25



SECTION THROUGH CONNECTING WATERCOURSES

SCALE 1:25



SECTION LOOKING WEST THROUGH PROPOSED CULVERTED WATERCOURSE UNDER DEVELOPMENT ACCESS ROAD.

SCALE: 1:75.

Notes

1. THIS DRAWING IS THE COPYRIGHT OF TIER CONSULT GROUP AND CANNOT BE REPRODUCED IN ANY FORM WITHOUT WRITTEN CONSENT FROM THE COMPANY.
2. THIS DRAWING IS TO BE READ IN CONJUNCTION WITH ALL OTHER RELEVANT ARCHITECT'S, ENGINEERS AND SPECIALISTS DRAWINGS TOGETHER WITH THE APPROPRIATE SPECIFICATION.
3. ALL DIMENSIONS ARE IN MILLIMETRES UNO, FOR THE PURPOSES OF CONSTRUCTION THIS DRAWING MUST NOT BE SCALED AND ONLY WRITTEN DIMENSIONS USED. IT IS THE CONTRACTOR'S RESPONSIBILITY TO CHECK ALL DIMENSIONS ON SITE PRIOR TO CONSTRUCTION AND ANY DISCREPANCIES TO BE BROUGHT TO THE IMMEDIATE ATTENTION OF THE ENGINEER IN WRITING.
4. ALL LEVELS ARE IN METRES UNO & TO OS DATUM.
5. THE WORKS SHALL BE IN ACCORDANCE WITH THE NATIONAL BUILDING SPECIFICATION.

T4	02.09.22	JCB	Sections Added	CCF
T3	17.08.22	JCB	Notes Updated	CCF
T2	15.08.22	JCB	Invert Levels Updated	CCF
T1	15.07.22	CCF	Tender issue	CCF

Rev	Date	By	Description	Appd
Revisions				
Status				

TENDER



**Tier Consult Ltd.**  
Richmond House  
Sandpiper Court  
Chester Business Park  
Chester | CH4 9QZ  
t: 01244 684900

Client  
**TRITAX SYMMETRY**

Project  
**SYMMETRY PARK, OXFORD NORTH**

Title  
**PROPOSED CULVERTED WATERCOURSE DETAILS.**

Scale	Drawn	Revision
AS SHOWN @A1	CCF	T4
Date	Checked	
June'22	PJB	

Drawing Ref :  
Project no/Originator/Volume/Level/Type/Role/Number

T/21/2407 CIV-SK-101