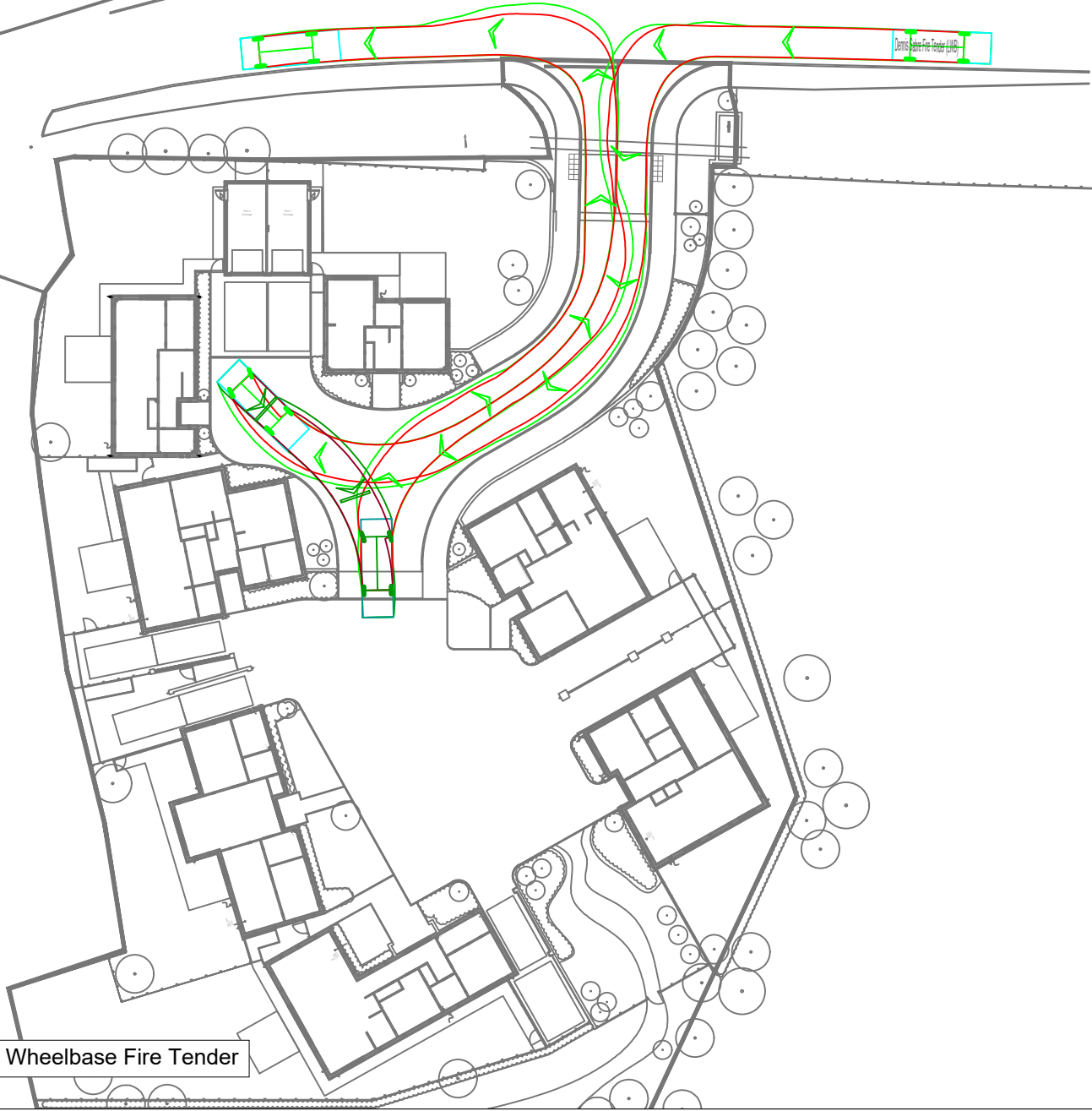
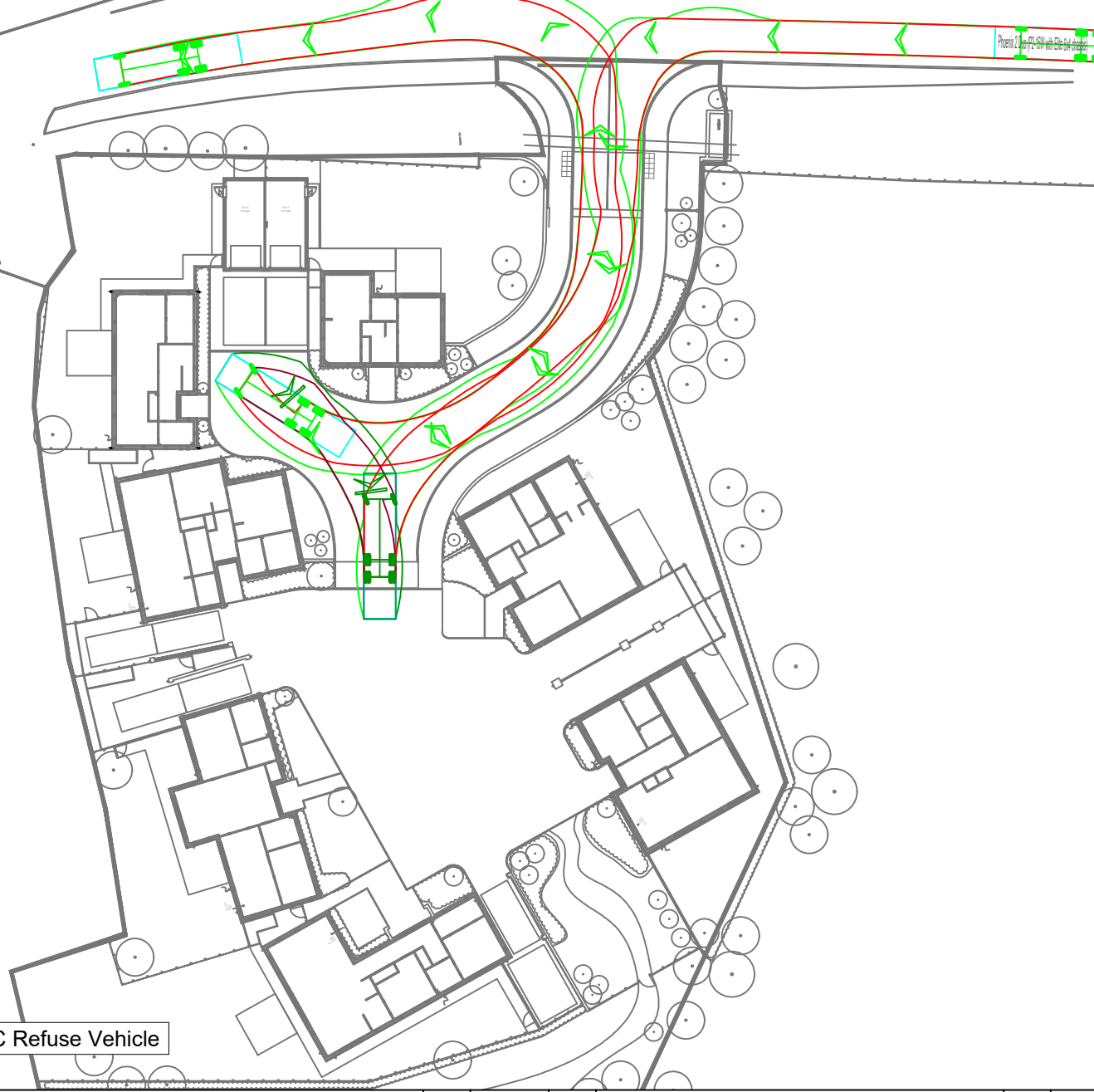


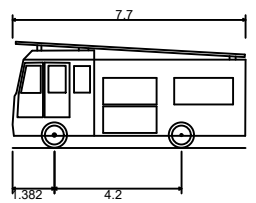
X:\BRISTOL PROJECTS\BRISTOL - LIVE PROJECTS\IP19\IP19-1601-1700\IP19-1601 - BLUE CEDAR HOMES - SOUTH OF CLIFTON ROAD, DEDDINGTON\TRANSPORT2. DRAWINGS\ID. SKETCHES\IP19-1601_003_SPA.DWG



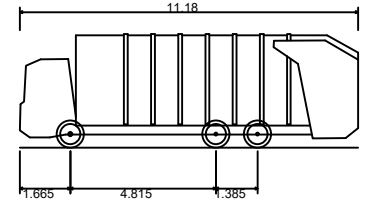
Inset 1 - Long Wheelbase Fire Tender



Inset 2 - OCC Refuse Vehicle



Dennis Sabre Fire Tender (LWB)
 Overall Length 7.700m
 Overall Width 2.430m
 Overall Body Height 3.512m
 Min Body Ground Clearance 0.397m
 Track Width 2.380m
 Lock to lock time 5.00s
 Kerb to Kerb Turning Radius 7.400m



Phoenix 2 One-Pass (with Elite 6x4 chassis)
 Overall Length 11.180m
 Overall Width 2.550m
 Overall Body Height 3.760m
 Min Body Ground Clearance 0.312m
 Track Width 2.550m
 Lock to lock time 4.00s
 Kerb to Kerb Turning Radius 10.150m

First Floor, South Wing, Equinox North Great Park Road, Almondsbury, Bristol, BS32 4QL		Pegasus Group		REV	DATE	BY	DESCRIPTION	CHK	APD
01454 625945 www.pegasusgroup.co.uk Planning Design Environment Economics		A	09.03.2022	LAJ	UPDATED TO SUIT NEW SITE LAYOUT			LAJ	NRF

CLIENT: BLUE CEDAR HOMES	SCALE @ A3: 1:500	CHECKED: CMR	APPROVED: CMR
PROJECT: LAND TO THE SOUTH OF CLIFTON ROAD, DEDDINGTON	DATE: 25/11/20	DESIGN-DRAWN: ADWS	DRAWING-STATUS: SPA
TITLE: SWEPT PATH ASSESSMENTS	PROJECT No: P19-1601	DRAWING No: FIGURE 3	REV: A

Copyright Pegasus Planning Group Ltd. Crown copyright. All rights reserved. Ordnance Survey Copyright Licence number 100042093. Promap Licence number 100020449. Emapsite Licence number 0100031673. Standard OS licence rights conditions apply. Pegasus accepts no liability for any use of this document other than for its original purpose, or by the original client, or following Pegasus' express agreement to such use. T 01285 641717 www.pegasuspg.co.uk