











# SITE LAYOUT PLAN

SCALE 1:500

KEY:

-  MOBILE HOME
-  TOURER
-  GRAVEL HARDSTANDING
-  GRASS
-  EXISTING HEDGEROWS
-  PROPOSED HEDGE & TREE PLANTING
-  2.0 METRE HIGH SCREEN FENCE
-  POST & RAIL FENCING
-  PARKING SPACES
-  FILTER DRAIN

DRWG. N° PBA1