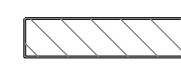

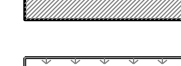



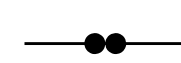






**NOTES**

- Contractors must check all dimensions on site. Only figured dimensions are to be worked from. discrepancies must be reported to the architect or engineer before proceeding. © this drawing is copyright.
- reproduced from os sitemap © by permission of Ordnance Survey® on behalf of the controller of her majesty's stationery office. © crown copyright 2008. all rights reserved. licence number 100007126.
- until technical approval has been obtained from the relevant authorities, all drawings are issued as preliminary and not for construction. should the contractor commence site work prior to approval being given it is entirely at his own risk.
- Setting out to external face of dwelling walls and are based on 'focus in design' planning layout drawing 0521-TR-102 received 16-05-16. Woods Hardwick accept no responsibility for the accuracy of the information provided and the contractor is to check the latest revision prior to starting on site, any discrepancies to be reported to the architect and engineer immediately.

**KEY- SURFACE FINISHES**

-  40mm overlay of existing wearing course with regulating where necessary. To be laid on Tensar Glasstex P100 Geogrid
-  Proposed Macadam Carriageway construction
-  Proposed Macadam Footpath
-  Proposed verge associated with carriageway
-  Proposed Porous Block Paving
-  Proposed Grasscrete
-  Half Battered Kerb 125 X 255mm (HB2) laid with 120mm Upstand
-  Bullnose Kerb 125 x 150mm (BN) laid at 25mm kerbface at crossovers and laid with 6mm kerbface at tactile prism crossing points and where garden paths connect to shared surfaces
-  Edging 50 x 150mm (EF)
-  Existing Half Battered Kerb
-  Existing Bullnose Kerb



REVISION	DESCRIPTION	DRAWN	CHECKED	DATE
E	KEY AMENDED TO REFER TO GLASSGRID INSTALLATION	DSH	AT	11.08.20
D	LAYOUT UPDATED	DSH	AT	30.06.20
C	NEW SITE LAYOUT	BA	AT	04.05.20
B	RECONSTRUCTION HATCH ADDED	AT	JF	05.12.16
A	UPDATED TO SUIT LATEST SITE LAYOUT	AT	JF	12.07.16

PRELIMINARY  INFORMATION  TENDER  CONSTRUCTION  AS BUILT

**WOODS HARDWICK**  
ARCHITECTS, ENGINEERS AND DEVELOPMENT CONSULTANTS

TITLE **UPPER HEYFORD TRENCHARD CIRCLE**  
DETAILS **EXTERNAL FINISHES**

SCALE: 1:250 @ A1 DATE: JUNE 2016 DRAWN: CG CHK: AT

HEYF-5-904 E

Please consider the environment before printing this drawing  
Filepath: F:\Engineer