




















Key

-  Red Line Boundary
-  Bramble scrub
-  Developed land sealed surface
-  Mixed scrub
-  Modified grassland
-  Other neutral grassland
-  Other woodland broadleaved
-  Ponds (Non- Priority Habitat)
-  Ruderal/Ephemeral
-  Sustainable urban drainage feature
-  Vegetated garden
-  Retained Small Trees
-  Proposed Small Trees
-  Ditch
-  Watercourse
-  Native Hedgerow with trees
-  Native Species Rich Hedgerow
-  Native Species Rich Hedgerow with trees
-  Native Species Rich Hedgerow with trees - Associated with bank or ditch



Client:
Richborough Estates Ltd and Lone Star Land

Project:
Upper Heyford North

Drawing Title:
BIA Proposed Habitats Visualisation Plan

Drawing No. Rev:
RSE_5021_BIA Proposed Visualisation V1

Drawn By: Scale @A4: Date:
LAJM 1:3,007 15/12/2021

RammSanderson Ltd
East Midlands, West Midlands, Yorkshire, Northern Ireland
T: 0115 930 2493
E: admin@rammsanderson.com
W: www.rammsanderson.com