

# Bicester Eco Development Bicester Oxfordshire



## Archaeological Evaluation Report Volume 2: Figures and Plates

oxfordarchaeology  
  
southsouthsouth  
January 2014

**Client: Hyder Consulting (UK) Ltd**

Issue No: 1

OA Job No: 5694

NGR: Centred on SP 56700 24200



## Bicester Eco Development, Bicester, Oxfordshire

### *Archaeological Evaluation Report*

#### **Volume 2: Figures and Plates**

#### **Figures**

- Fig. 1 Site location map
- Fig. 2a-d Plan of Trenches
- Fig. 3 Index to Figures 4-22
- Fig. 4 Plan showing features in Trenches 13 and 36
- Fig. 5 Plan showing features in Trenches 45, 47, 48, 55, 69, 70, 75 and 76
- Fig. 6 Plan showing features in Trenches 79, 80, 81, 82, 86 and 97
- Fig. 7 Plan showing features in Trenches 92, 98-101, 105, 106, 110, 112, 114, 115, 169, 170, 172-180, 183 and 195
- Fig. 8 Plan showing features in Trenches 117, 119, 121, 123 and 124
- Fig. 9 Plan showing features in Trenches 137, 139, 200, 203 and 204
- Fig. 10 Plan showing features in Trenches 256, 266, 267, 270, 271, 272, 273 and 274
- Fig. 11 Plan showing features in Trenches 276, 277, 278, 280, 290, 293 and 294
- Fig. 12 Plan showing features in Trenches 189, 224, 226, 228, 295, 297, 298, 300 and 302
- Fig. 13 Plan showing features in Trenches 238, 257, 304-308, 310 and 313
- Fig. 14 Plan showing features in Trenches 283, 316, 322, 323 and 348
- Fig. 15 Plan showing features in Trenches 342, 343, 391, 394, 395, 397, 405, 407, 408 and 409
- Fig. 16 Plan showing features in Trench 368
- Fig. 17 Plan showing features in Trenches 364 and 471
- Fig. 18 Plan showing features in Trenches 377-379, 382, 390, 422, 501-507 and 512
- Fig. 19 Plan showing features in Trenches 414, 418, 429, 431, 435 and 439
- Fig. 20 Plan showing features in Trenches 403, 404 and 436
- Fig. 21 Plan showing features in Trenches 450, 457 and 462
- Fig. 22 Plan showing features in Trenches 529, 553 and 556
- Fig. 23 Trenches 13, 36, 45 and 47: sections
- Fig. 24 Trenches 48, 55 and 69: sections
- Fig. 25 Trenches 70, 75, 76 and 79: sections
- Fig. 26 Trenches 80, 81, 82 and 86: sections
- Fig. 27 Trenches 92, 97, 98 and 99: sections
- Fig. 28 Trenches 100, 101, 105 and 106: sections
- Fig. 29 Trenches 110, 112 and 114: sections
- Fig. 30 Trenches 115, 117 and 119: sections
- Fig. 31 Trenches 121, 123, 124, 169, 170 and 172: sections
- Fig. 32 Trench 173: sections
- Fig. 33 Trenches 174 and 175: sections
- Fig. 34 Trenches 176, 177 and 178: sections
- Fig. 35 Trenches 179, 180 and 183: sections
- Fig. 36 Trenches 189, 195, 200 and 203: sections
- Fig. 37 Trenches 204, 238, 256, 267 and 273: sections
- Fig. 38 Trenches 276, 277, 278 and 280: sections
- Fig. 39 Trenches 283 and 290: sections
- Fig. 40 Trenches 293, 294, 300, 302 and 304: sections
- Fig. 41 Trenches 310, 316 and 322: sections



Fig. 42	Trenches 323, 343, 348 and 377: sections
Fig. 43	Trenches 378, 379, 390 and 394: sections
Fig. 44	Trenches 403, 404, 405, 407 and 414: sections
Fig. 45	Trenches 418, 422 and 429: sections
Fig. 46	Trench 431: sections
Fig. 47	Trenches 435, 436 and 439: sections
Fig. 48	Trenches 450, 457, 462 and 471: sections
Fig. 49	Trenches 501 and 502: sections
Fig. 50	Trench 503: sections
Fig. 51	Trenches 504, 505, 506 and 507: sections
Fig. 52	Trenches 512 and 529: sections
Fig. 53	Trenches 553 and 556: sections
Fig. 54	Additional geophysical survey
Fig. 55	Archaeological zones

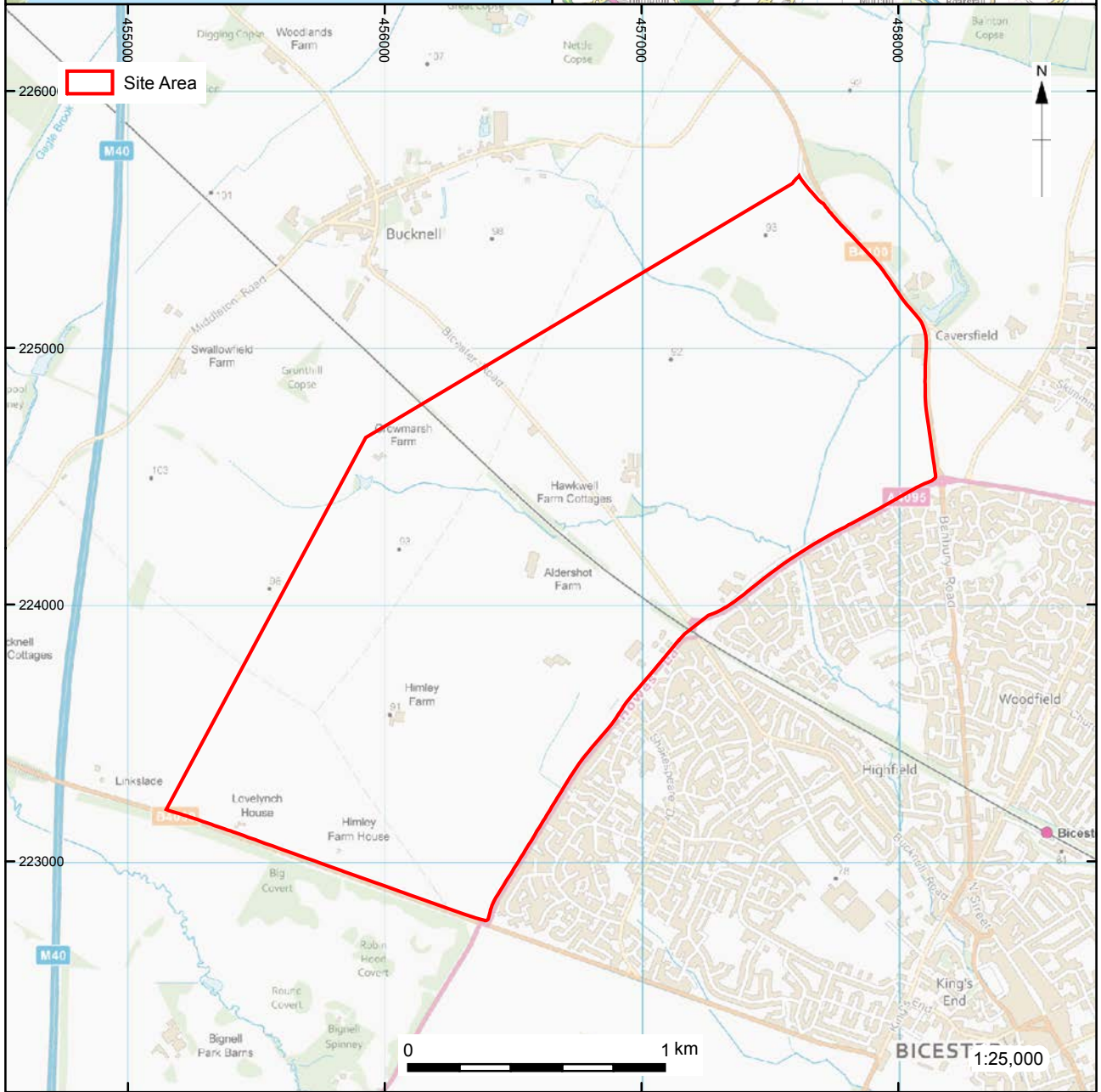
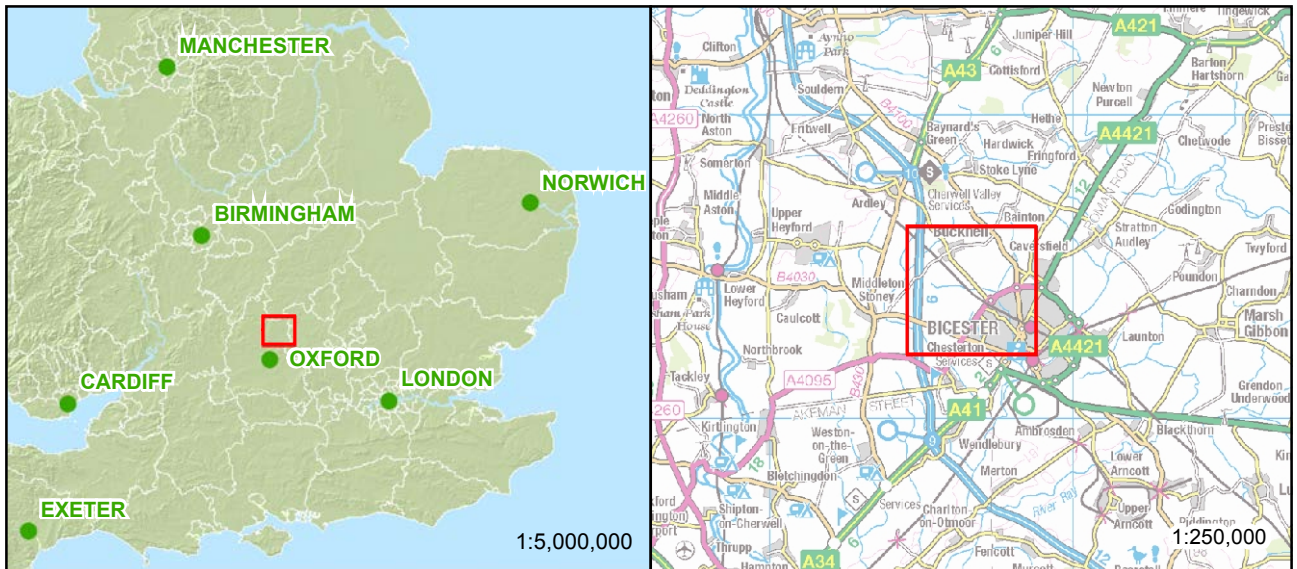
## Plates

Plate 1	Trench 13: Feature 1303, looking north-west
Plate 2	Trench 48: Feature 4804, looking south
Plate 3	Trench 92: Feature 9203, looking south
Plate 4	Trench 97: Feature 9703, looking south-west
Plate 5	Trench 99: Feature 9903, looking north-east
Plate 6	Trench 100: Fill 10004, looking west
Plate 7	Trench 100: Feature 10005, looking east
Plate 8	Trench 112: Feature 11204, looking east
Plate 9	Trench 114: Feature 11407, looking west
Plate 10	Trench 114: Feature 11410, looking south
Plate 11	Trench 114: Feature 11410, looking north-west
Plate 12	Trench 119: Feature 11905, looking east
Plate 13	Trench 123: Feature 12303, looking north-west
Plate 14	Trench 169: Feature 16903, looking east
Plate 15	Trench 172: Feature 17204, looking south-east
Plate 16	Trench 173: General view, looking north-east
Plate 17	Trench 173: Feature 17307, looking west
Plate 18	Trench 174: Feature 17404, looking west
Plate 19	Trench 177: Feature 17702, looking north-west
Plate 20	Trench 177: Feature 17704, looking north-west
Plate 21	Trench 177: Working shot, looking south-west
Plate 22	Trench 180: Feature 18002, looking south
Plate 23	Trench 200: Feature 20008, looking north-east
Plate 24	Trench 204: Feature 20403, looking south
Plate 25	Trench 276: Feature 27603, looking east
Plate 26	Trench 278: Postholes looking east
Plate 27	Trench 280: Feature 28003, looking south
Plate 28	Trench 290: Feature 29003, looking east
Plate 29	Trench 302: Features 30203 and 30205, looking south-east
Plate 30	Trench 316: Feature 31605, looking west
Plate 31	Trench 322: Features 32203 and 32205, looking north-east
Plate 32	Trench 323: Feature 32302, looking south
Plate 33	Trench 323: Feature 32305, looking west
Plate 34	Trench 323: Features 32307 and 32309, looking north
Plate 35	Trench 348: Feature 34802, looking south-west
Plate 36	Trench 377: Feature 37707, looking north



Plate 37	Trench 377: Feature 37709, looking south-west
Plate 38	Trench 377: Feature 37714, looking north-west
Plate 39	Trench 378: Feature 37803, looking east
Plate 40	Trench 379: Feature 37903, looking south
Plate 41	Trench 394: Feature 39403, looking north-west
Plate 42	Trench 394: Features 39405 and 39407, looking north-east
Plate 43	Trench 404: Feature 40403, looking north-west
Plate 44	Trench 407: Feature 40705, looking south
Plate 45	Trench 414: Feature 41402, looking north
Plate 46	Trench 422: Feature 42203, looking north
Plate 47	Trench 431: General view, looking north-west
Plate 48	Trench 431: Feature 43104, looking east
Plate 49	Trench 435: Feature 43502, looking north-west
Plate 50	Trench 436: Feature 43604, looking north
Plate 51	Trench 436: Feature 43606, looking north-west
Plate 52	Trench 439: Pits, looking north
Plate 53	Trench 450: Feature 45004, looking west
Plate 54	Trench 471: Feature 47104, looking south
Plate 55	Trench 502: Feature 50209, looking north
Plate 56	Trench 503: Features 50307 and 50309, looking north-west
Plate 57	Trench 504: Feature 50403, looking east
Plate 58	Trench 505: Feature 50505, looking west
Plate 59	Trench 505: Feature 50507, looking west
Plate 60	Trench 512: Feature 51204, looking west
Plate 61	Trench 529: Feature 52903, looking east
Plate 62	Trench 553: Feature 55302, looking east





X:\lib\Bicester Eco Town\_Phase 2\010\Geomatics\03 GIS\current\001\_projects\Evaluation\Figures\BITOEV\_fig1.mxd\*Gary.Jones\*02/12/2013

Contains Ordnance Survey data © Crown copyright and database right 2013

Figure 1: Site Location Plan



X:\Bicester Eco Town\_Phase 2\10\Geomatics\03\_GIS\current\001\_projects\Evaluation\Figures\BITOEV\_fig2a-d.mxd\*\*17/12/2013

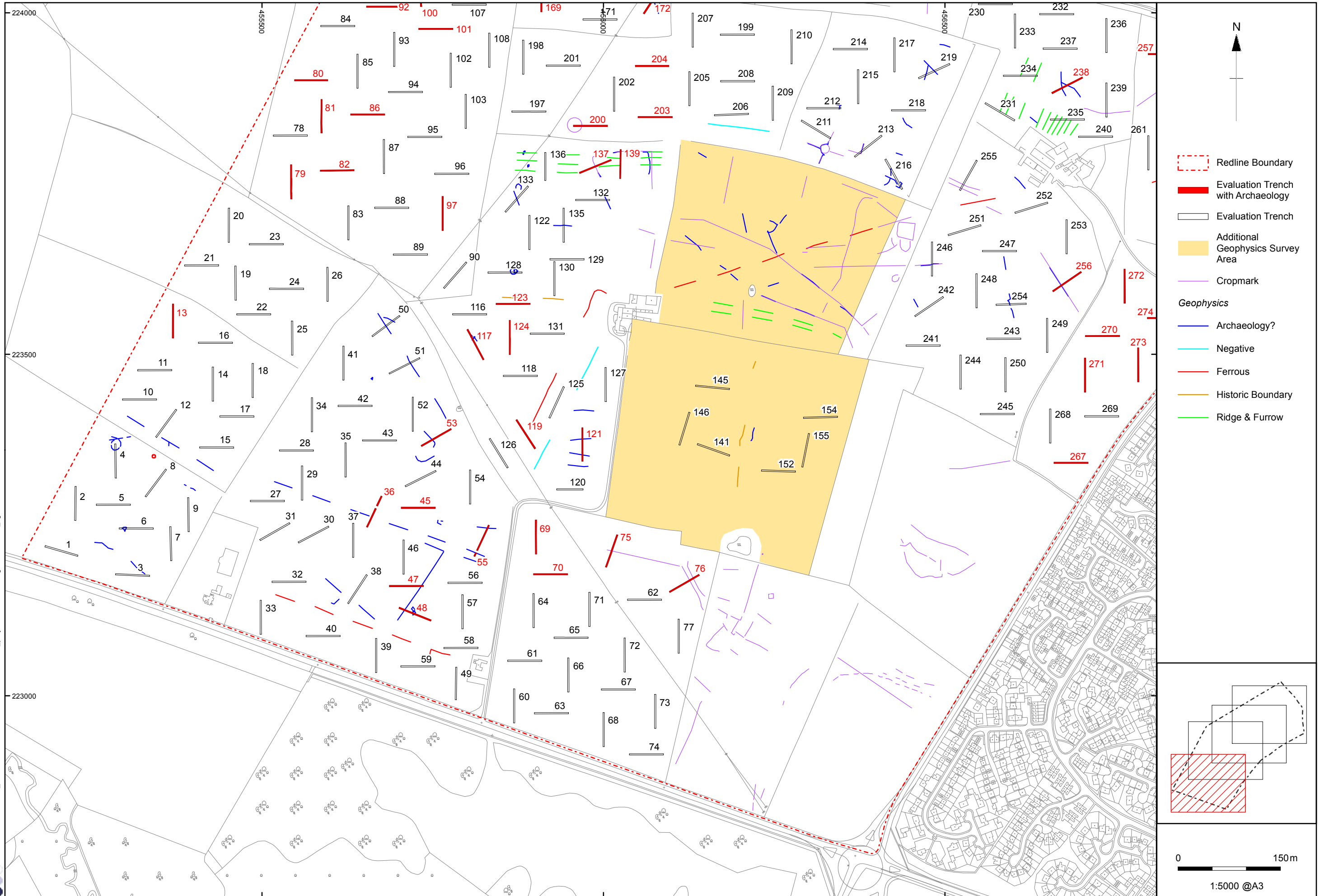
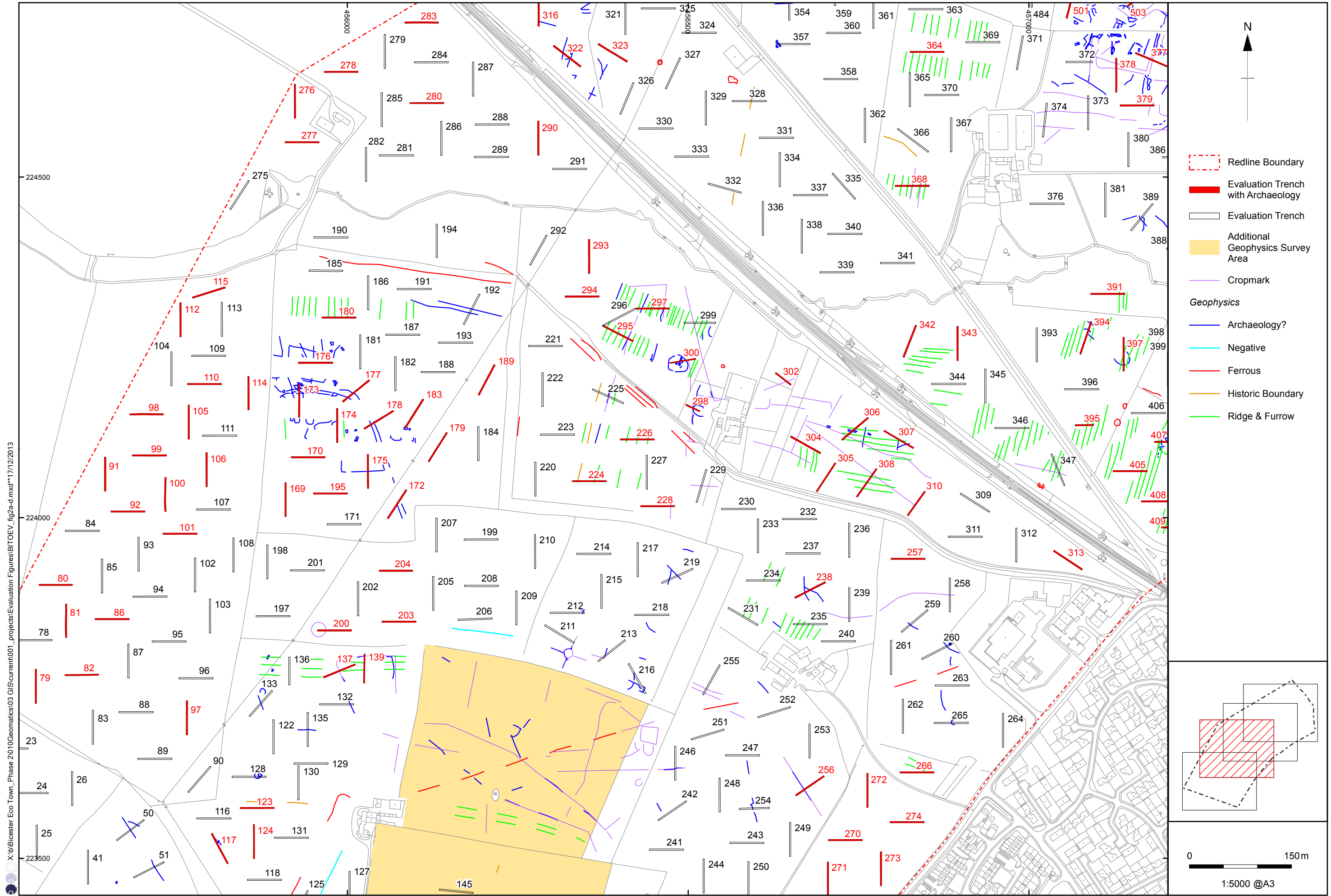


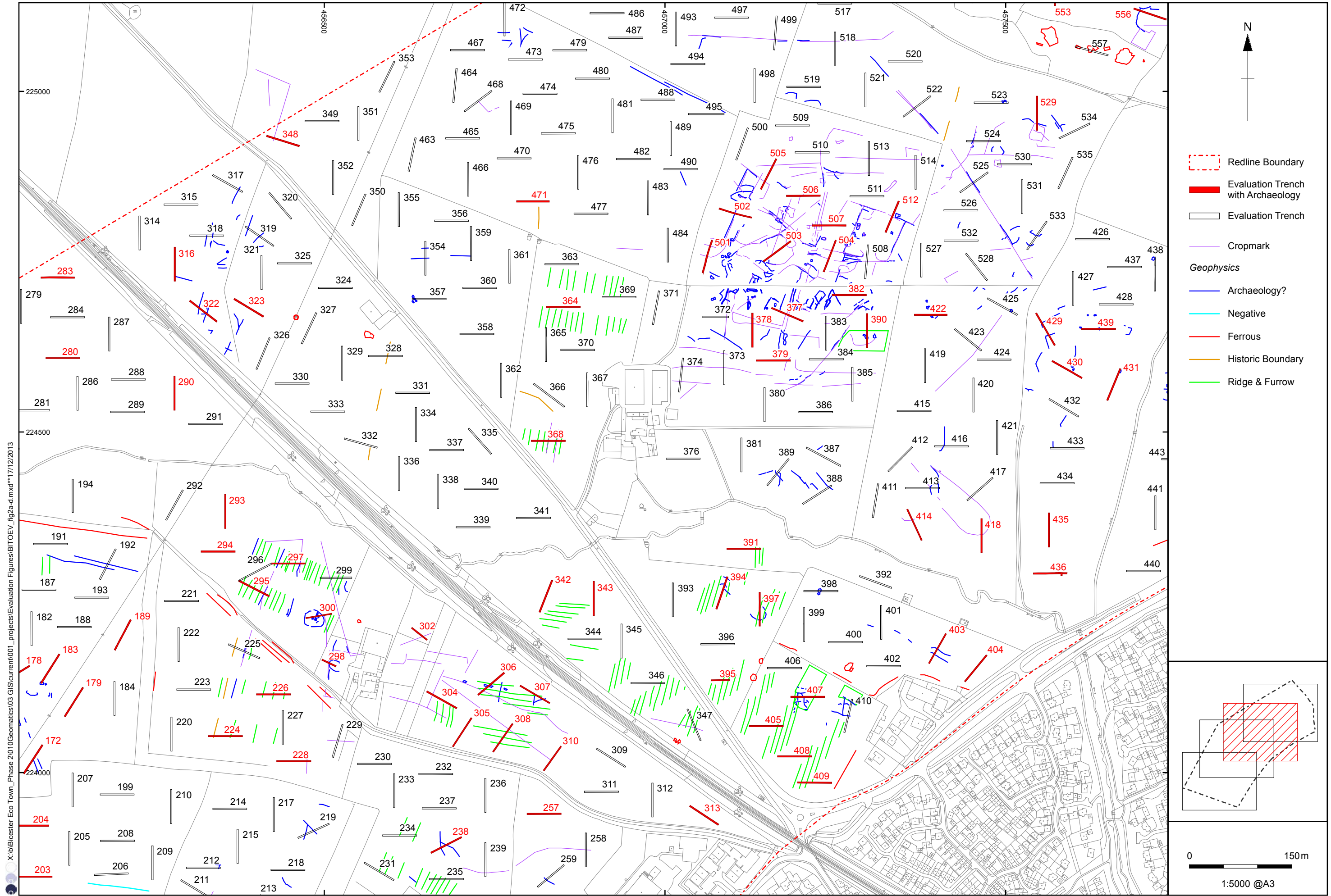
Figure 2a: Plan of Trenches





X:\Bicester Eco Town\_Phase 2\10\Geomatics\03 GIS\current\001\_projects\Evaluation Figures\BITOEV\_fig2a-d.mxd\*\*17/12/2013

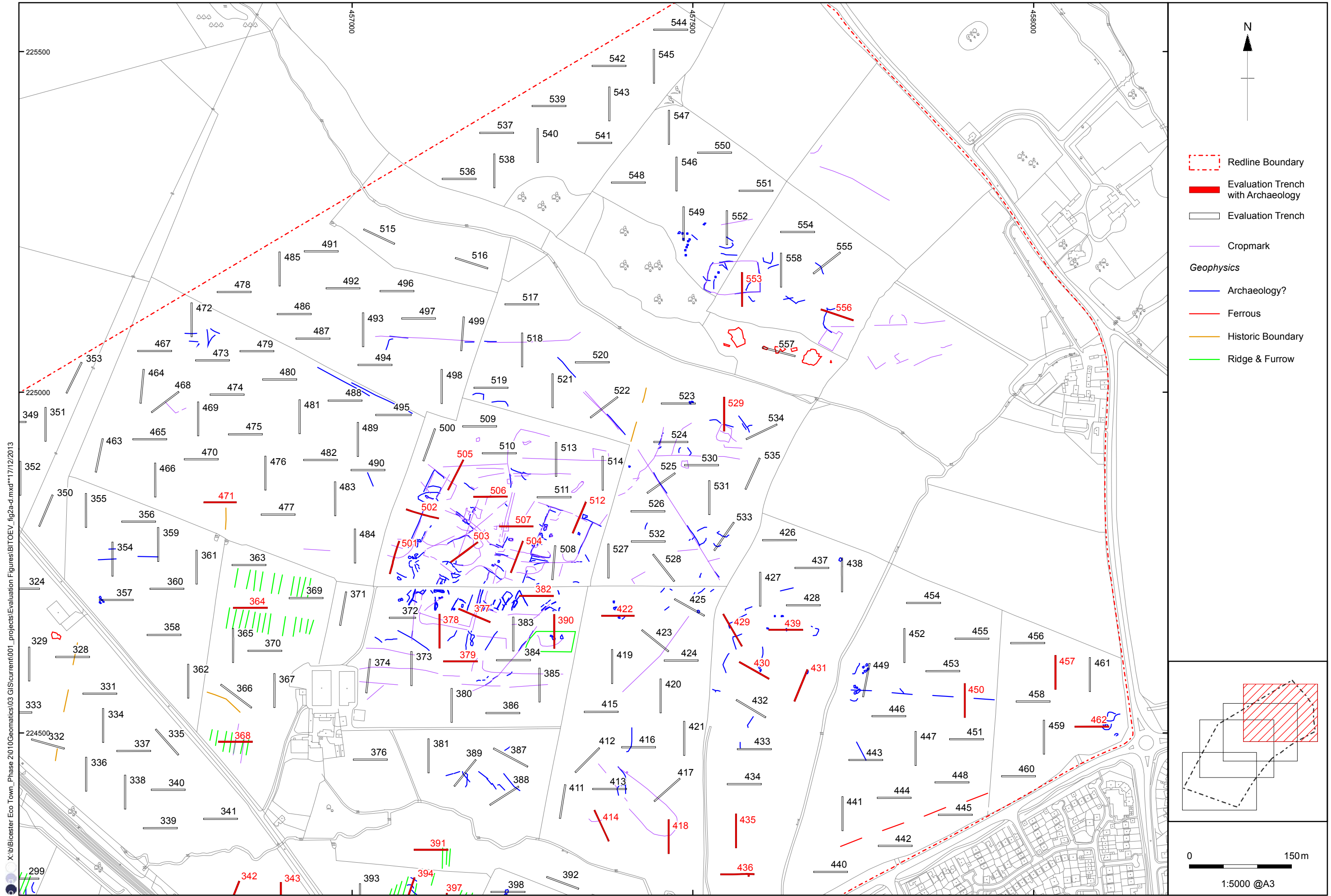
Figure 2b: Plan of Trenches



X:\Bicester Eco Town\_Phase 2\10\Geomatics\03\_GIS\current\001\_projects\Evaluation\Figures\BITOEV\_fig2a-d.mxd\*\*17/12/2013

Figure 2c: Plan of Trenches

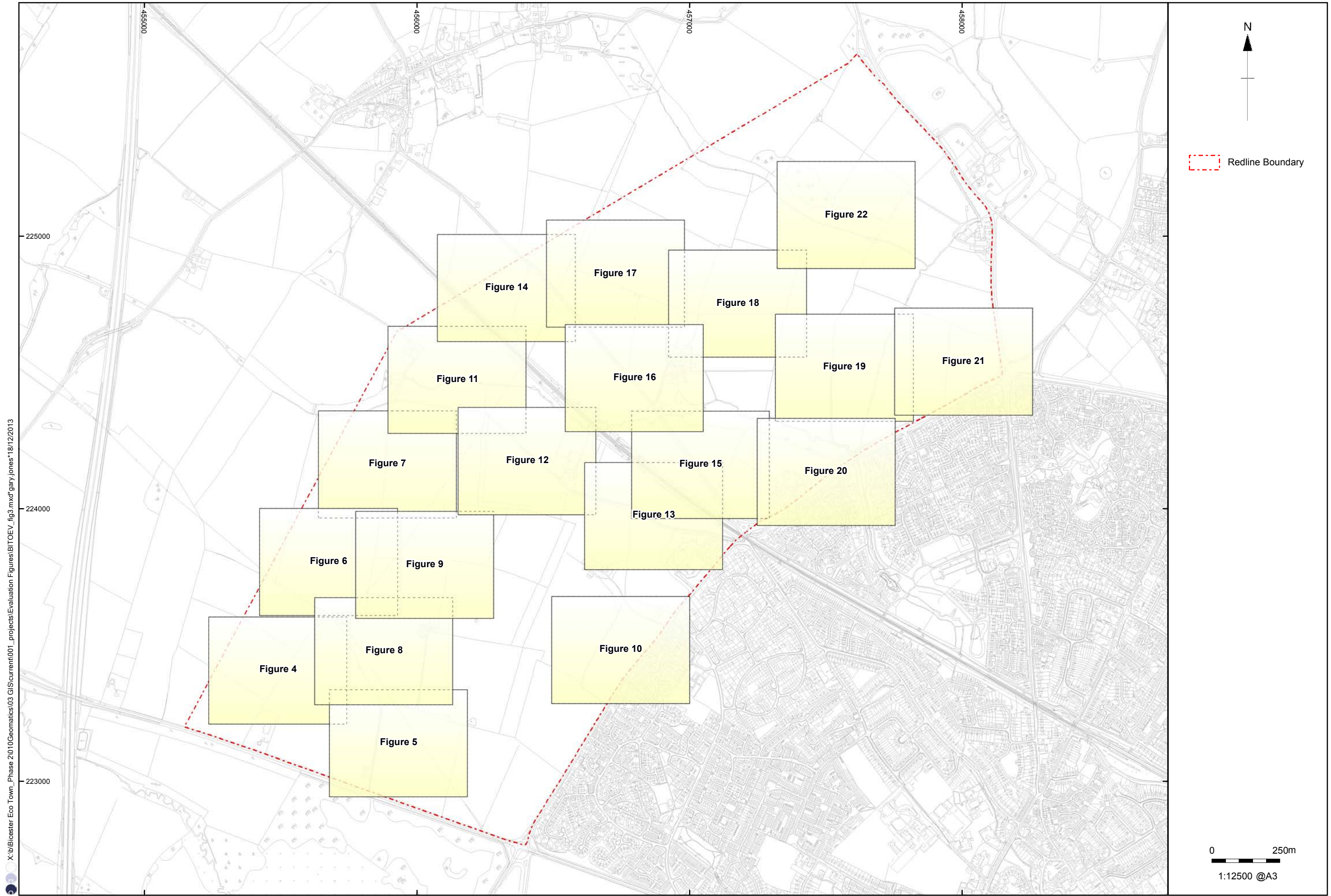




X:\Bicester Eco Town\_Phase 2\10\Geomatics\03 GIS\current\001\_projects\Evaluation Figures\BITOEV\_fig2a-d.mxd\*\*17/12/2013

Figure 2d: Plan of Trenches





X:\Bicester Eco Town\_Phase 2\10\Geomatics\03 GIS\current\001\_projects\Evaluation Figures\BITOEV\_fig3.mxd\*gary.jones\*18/12/2013

Figure 3: Index to Figures 4-22

X:\b\Bicester Eco Town\_Phase 2\10\Geomatics\03\_GIS\current\001\_projects\Evaluation Figures\BITOEV\_fig4-21.mxd\*\*18/12/2013


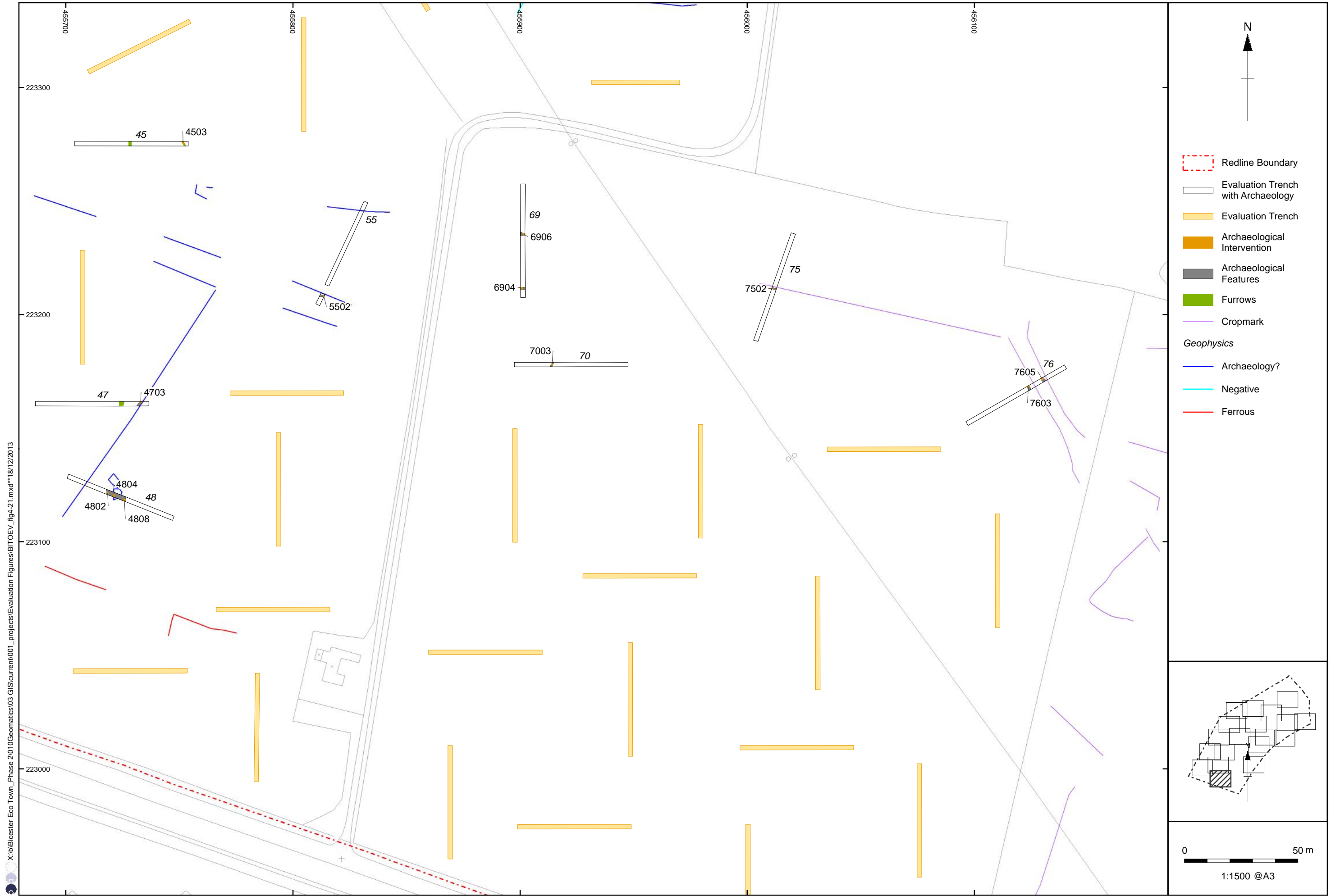


Figure 4: Plan showing features in Trenches 13 and 36

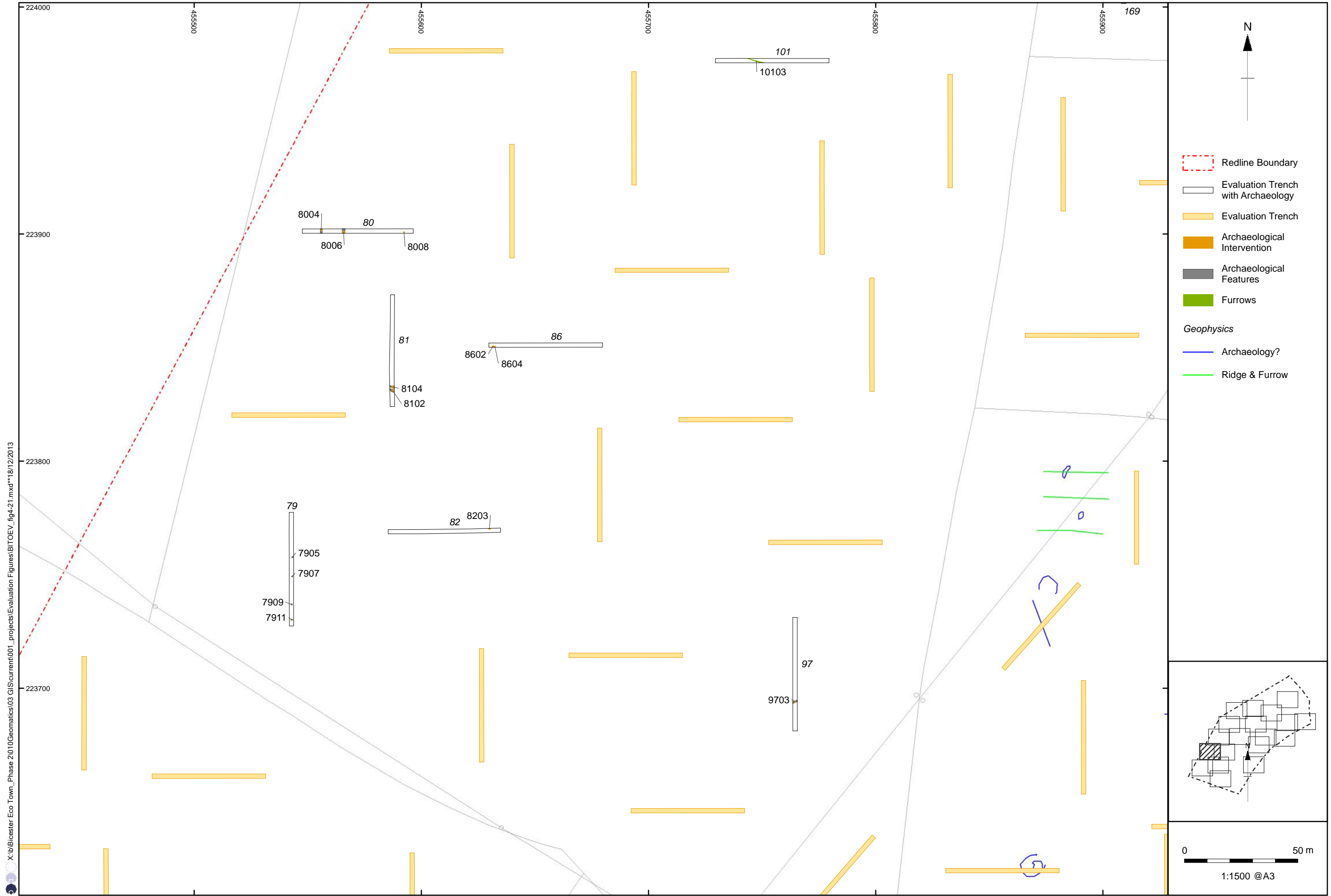




X:\b\Bicester Eco Town\_Phase 2\10\Geomatics\03 GIS\current\001\_projects\Evaluation Figures\BITOEV\_fig4-21.mxd\*\*18/12/2013

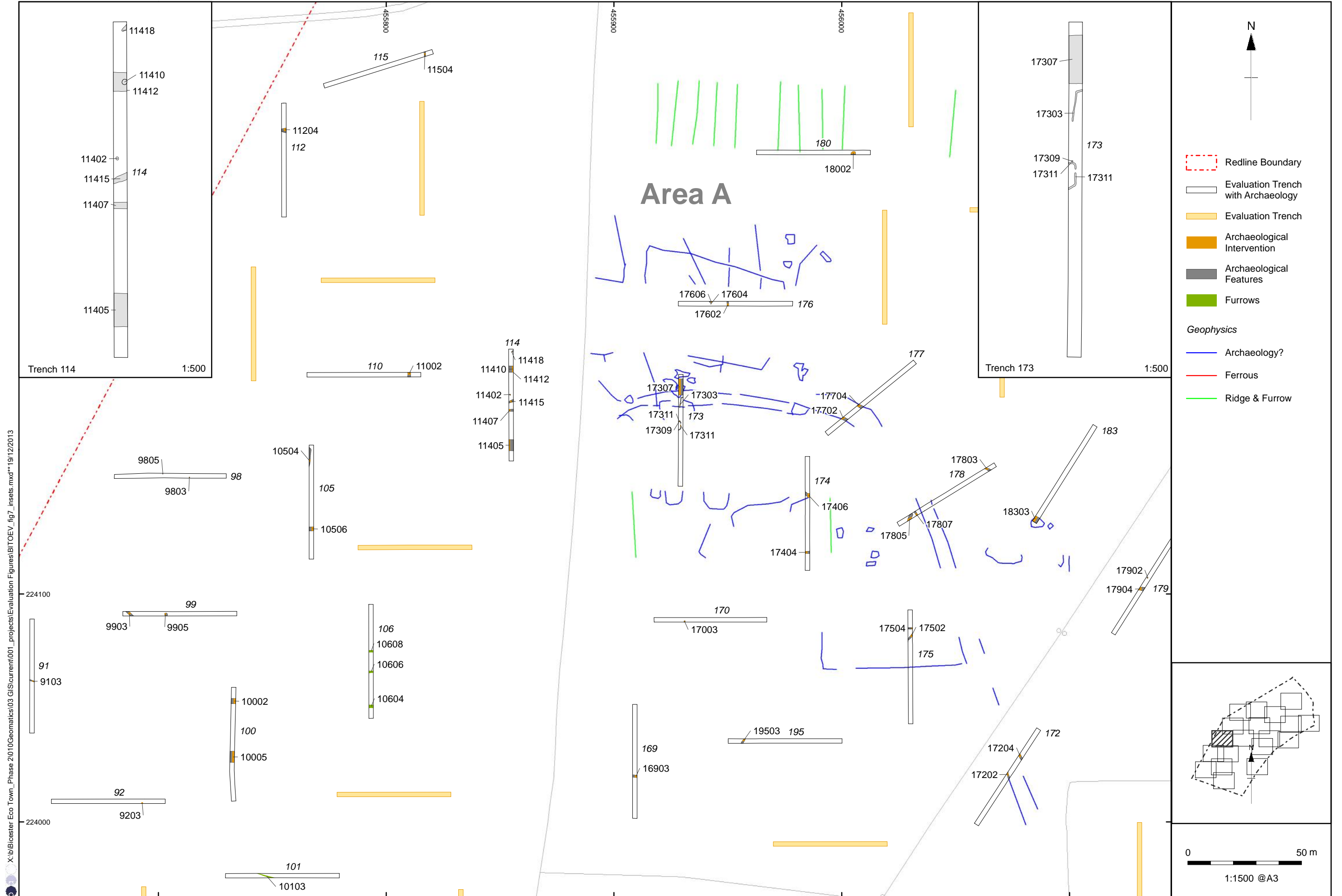
Figure 5: Plan showing features in Trenches 45, 47, 48, 55, 69, 70, 75 and 76





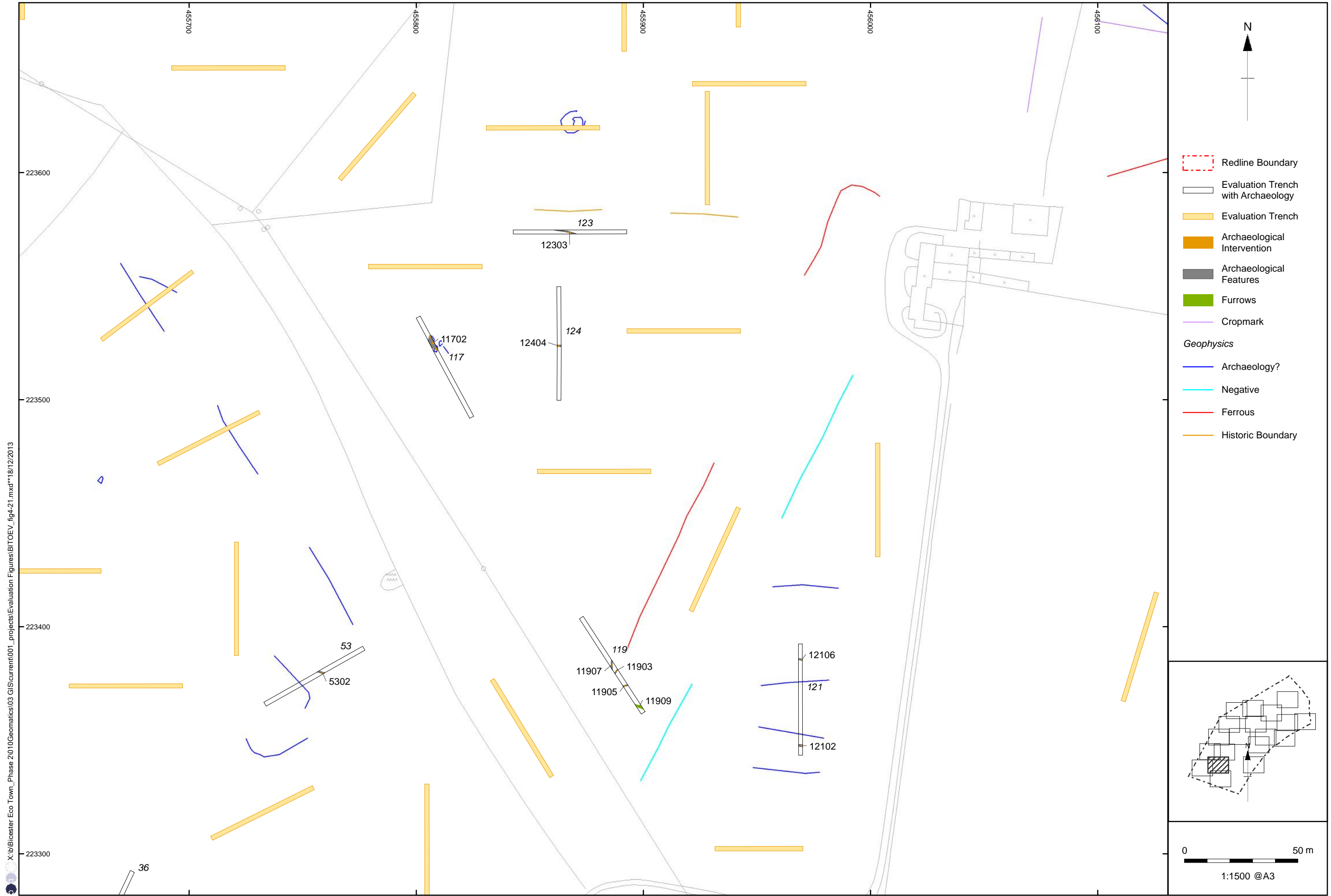
X:\Bicester Eco Town\_Phase 2\10\Geomatics\03 GIS\current\001\_projects\Evaluation Figures\BITOEV\_fig4-21.mxd\*\*18/12/2013

Figure 6: Plan showing features in Trenches 79, 80, 81, 82, 86 and 97



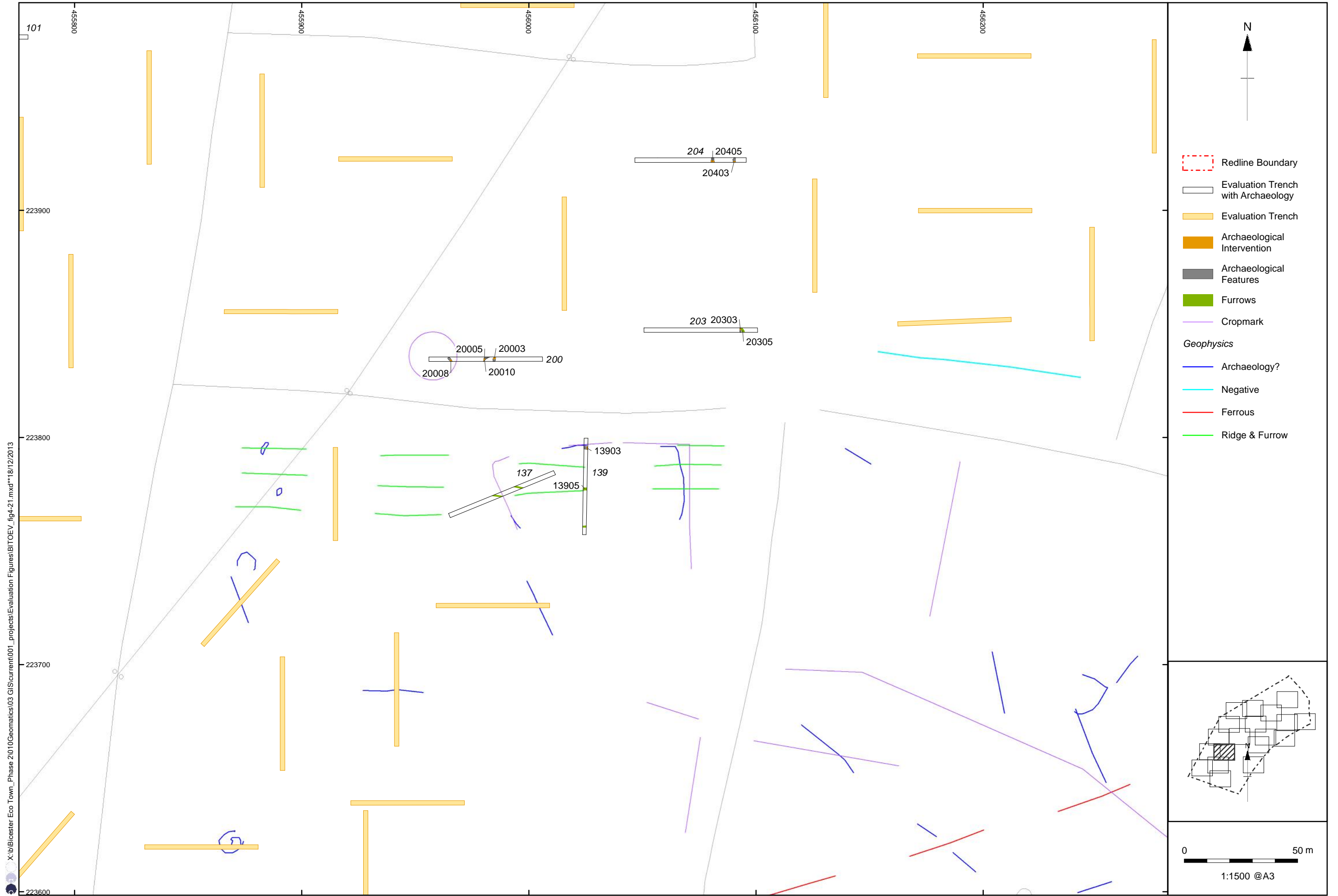
X:\Bicester Eco Town\_Phase 2\10\Geomatics\03 GIS\current\001\_projects\Evaluation Figures\BITOEV\_fig7\_insets.mxd\*\*19/12/2013

Figure 7: Plan showing features in Trenches 92, 98-101, 105, 106, 110, 112, 114, 115, 169, 170, 172-180, 183 and 195



X:\Bicester Eco Town\_Phase 2\10\Geomatics\03 GIS\current\001\_projects\Evaluation Figures\BITOEV\_fig4-21.mxd\*\*18/12/2013

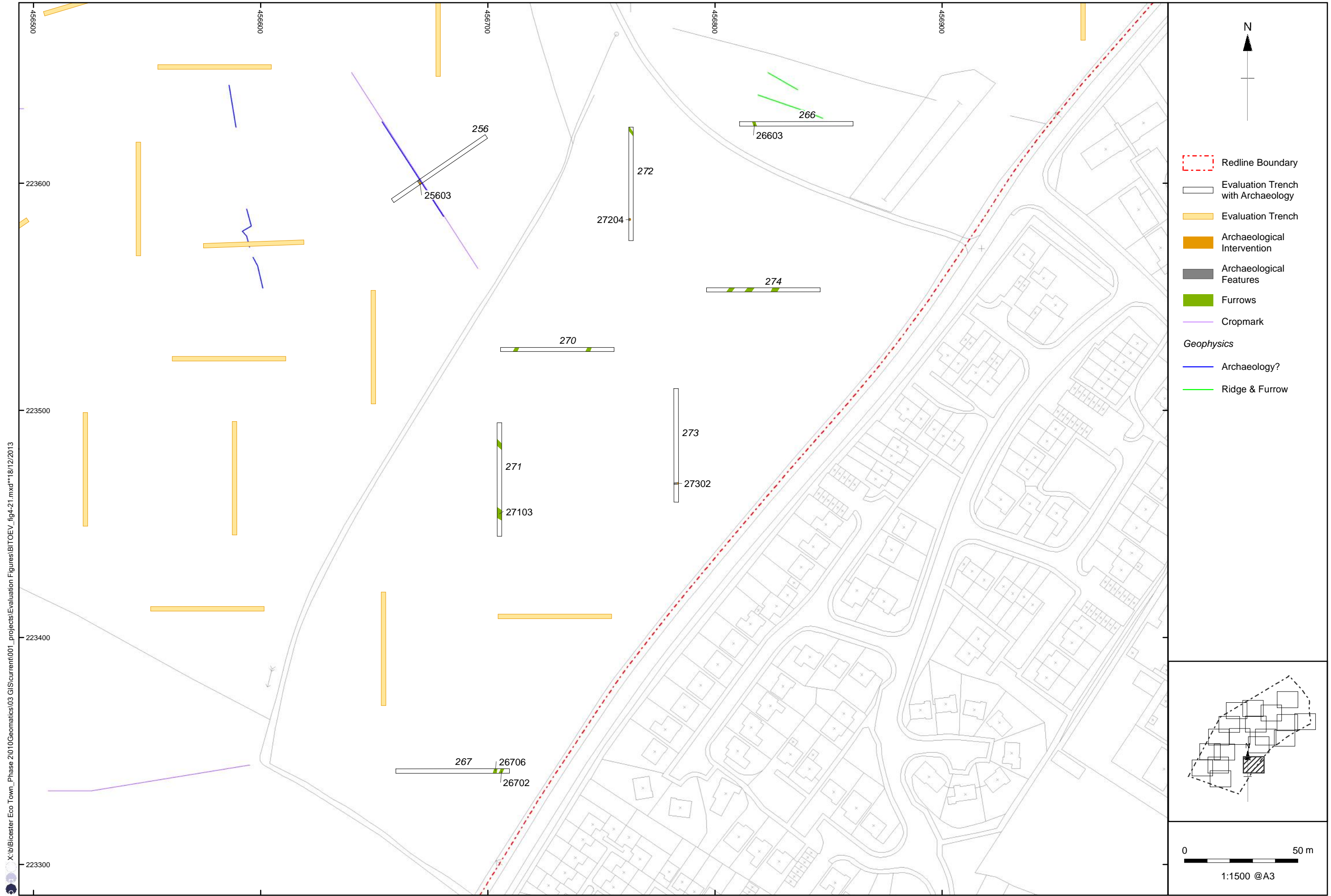
Figure 8: Plan showing features in Trenches 117,119, 121, 123 and 124



X:\b\Bicester Eco Town\_Phase 2\10\Geomatics\03 GIS\current\001\_projects\Evaluation Figures\BITOEV\_fig4-21.mxd\*\*18/12/2013

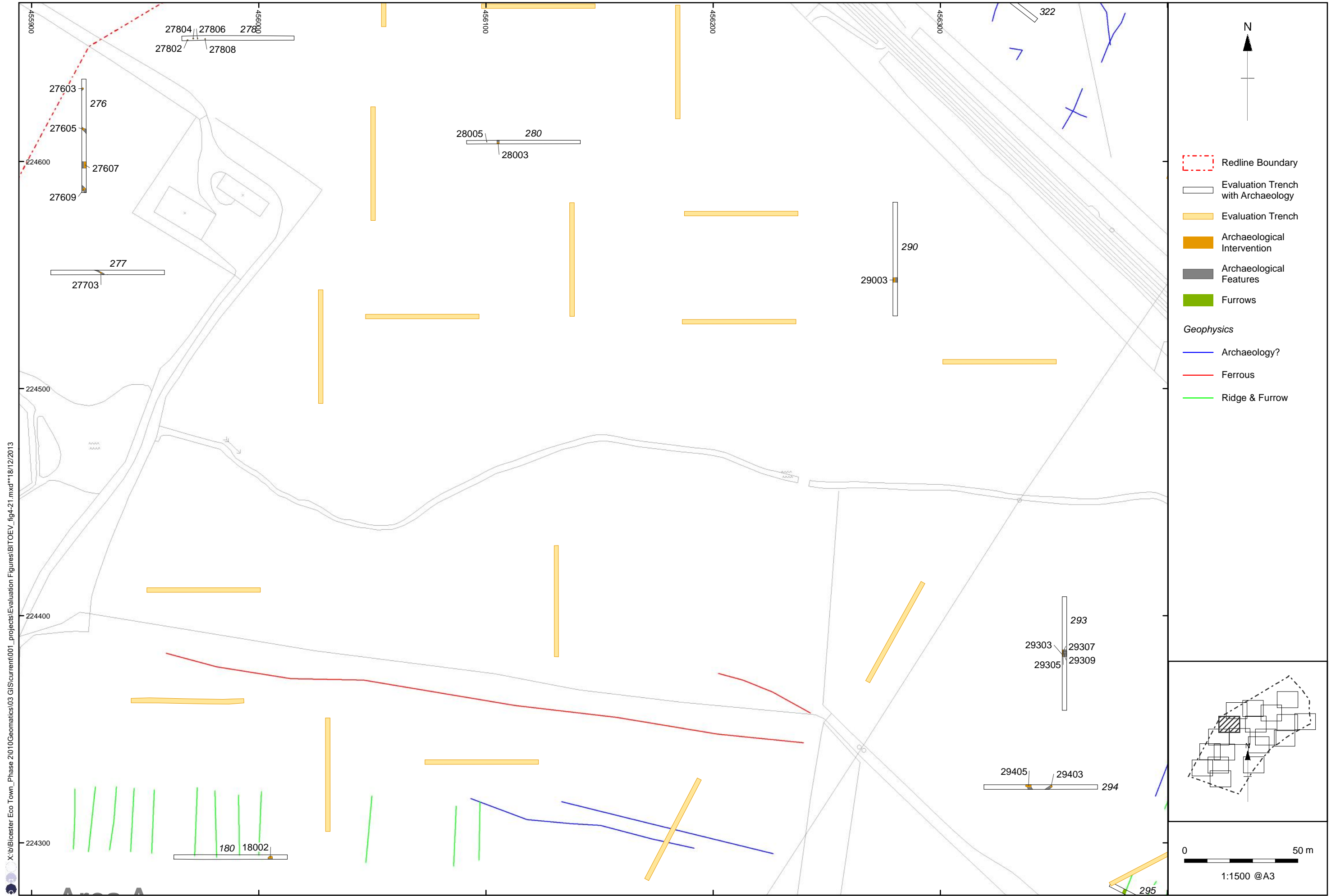
Figure 9: Plan showing features in Trenches 137, 139, 200, 203 and 204





X:\b\Bicester Eco Town\_Phase 2\10\Geomatics\03 GIS\current\001\_projects\Evaluation Figures\BITOEV\_fig4-21.mxd\*\*18/12/2013

Figure 10: Plan showing features in Trenches 256, 266, 267, 270, 271, 272, 273 and 274



X:\Bicester Eco Town\_Phase 2\10\Geomatics\03 GIS\current\001\_projects\Evaluation Figures\BITOEV\_fig4-21.mxd\*\*18/12/2013

Figure 11: Plan showing features in Trenches 276, 277, 278, 280, 290, 293 and 294





X:\b\Bicester Eco Town\_Phase 2\10\Geomatics\03 GIS\current\001\_projects\Evaluation Figures\BITOEV\_fig4-21.mxd\*\*18/12/2013

Figure 12: Plan showing features in Trenches 189, 224, 226, 228, 295, 297, 298, 300 and 302

X:\Bicester Eco Town\_Phase 2\10\Geomatics\03 GIS\current\001\_projects\Evaluation Figures\BITOEV\_fig4-21.mxd\*\*18/12/2013

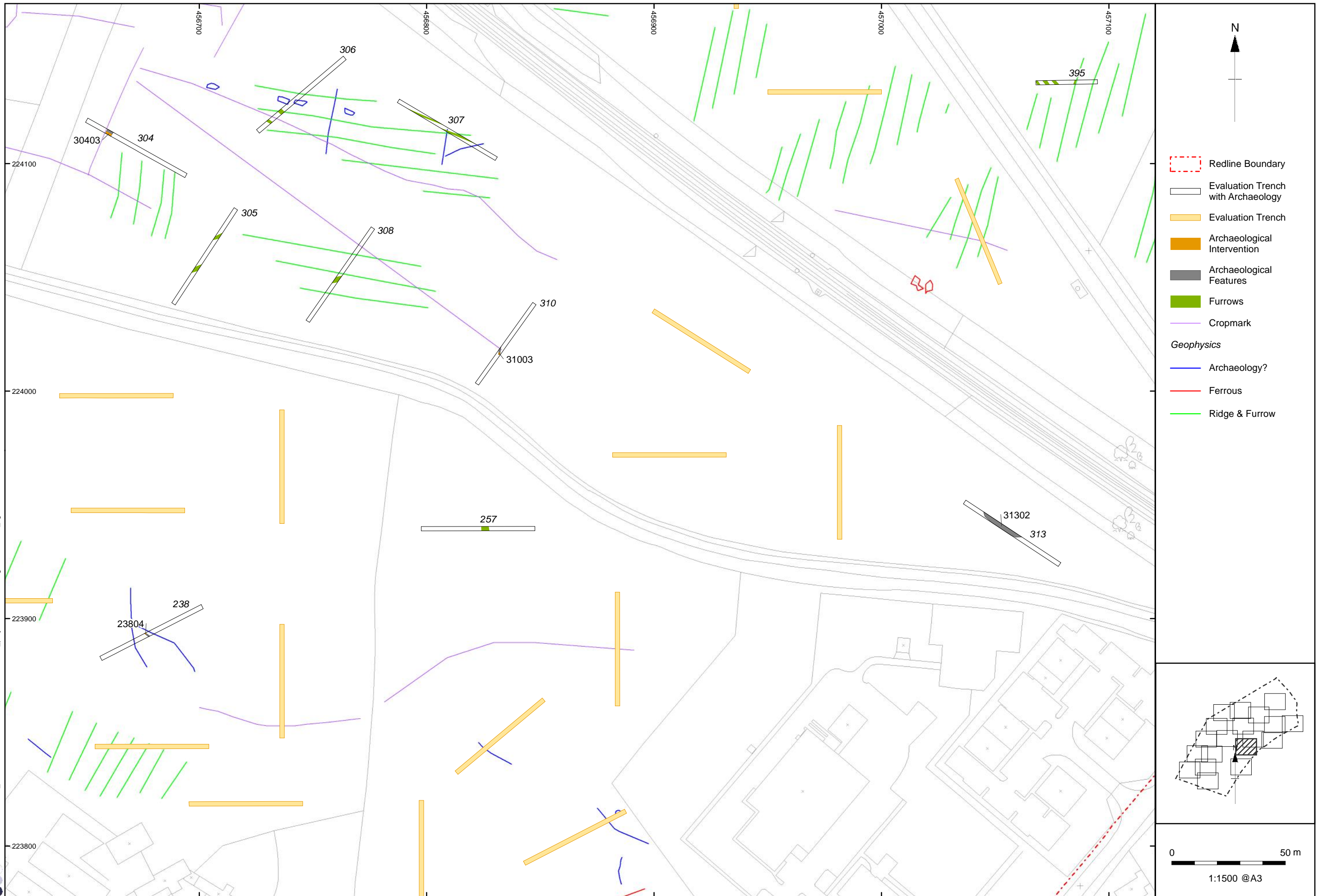
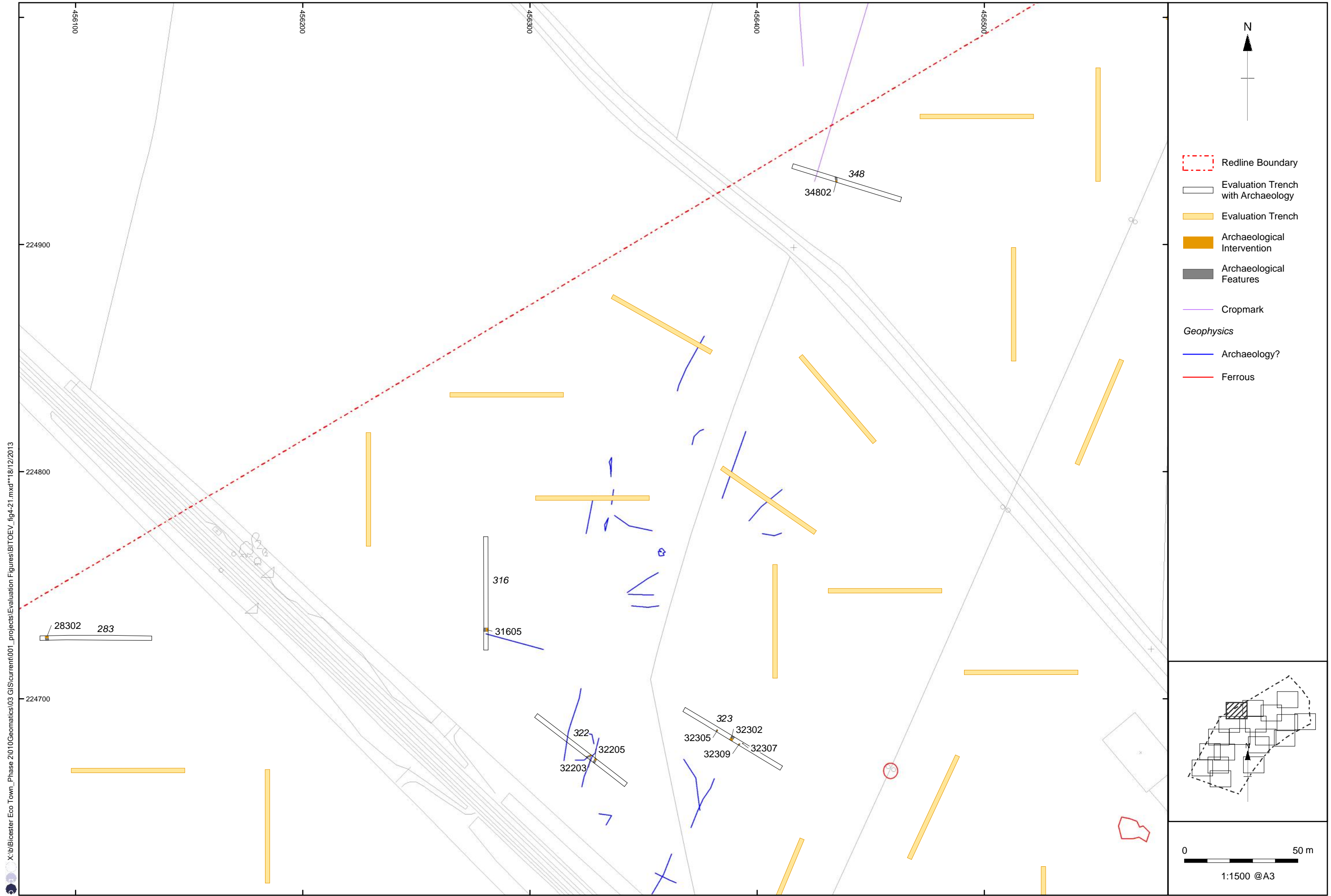


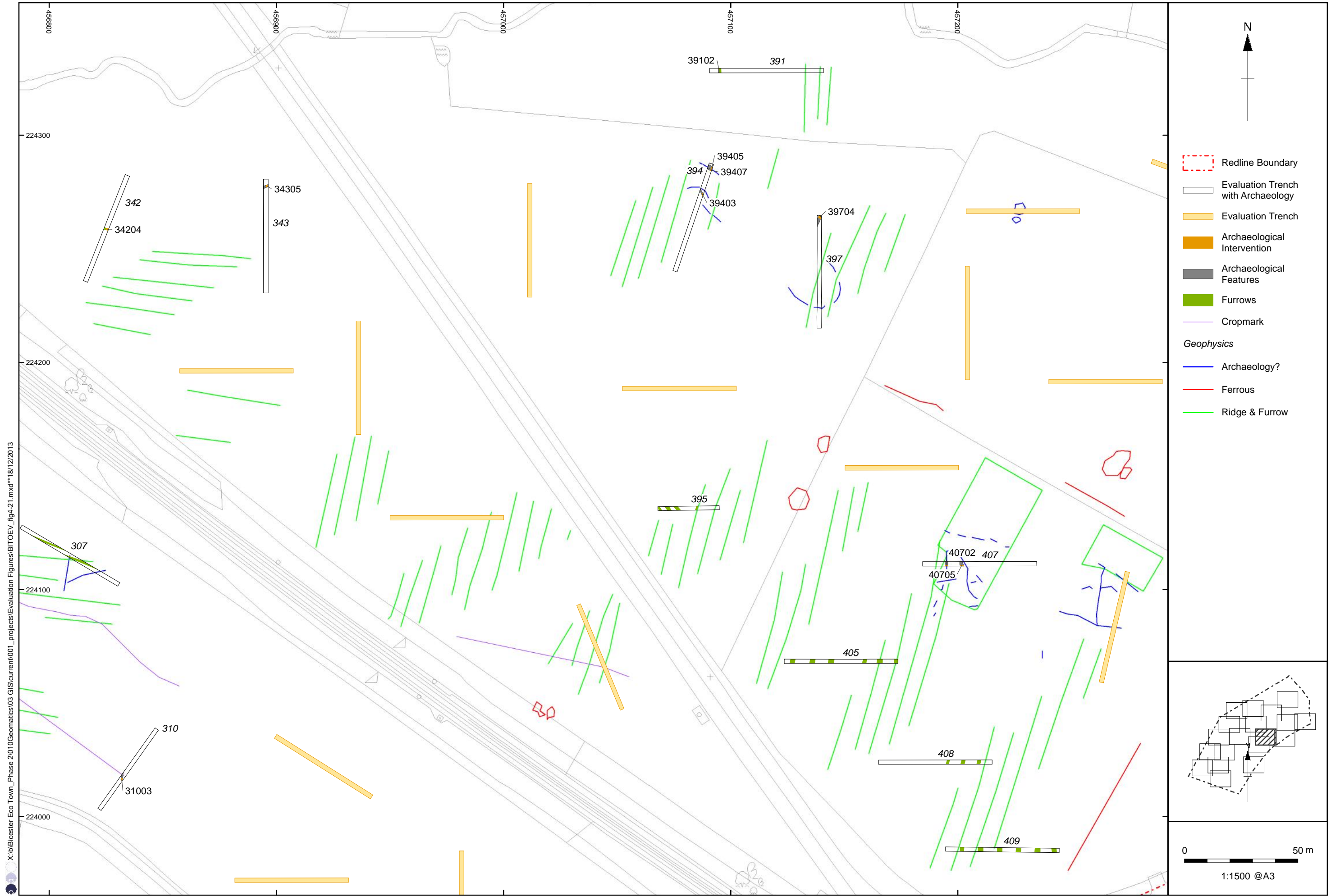
Figure 13: Plan showing features in Trenches 238, 257, 304 - 308, 310 and 313





X:\b\Bicester Eco Town\_Phase 2\10\Geomatics\03 GIS\current\001\_projects\Evaluation Figures\BITOEV\_fig4-21.mxd\*\*18/12/2013

Figure 14: Plan showing features in Trenches 283, 316, 322, 323 and 348



X:\Bicester Eco Town\_Phase 2\10\Geomatics\03 GIS\current\001\_projects\Evaluation Figures\BITOEV\_fig4-21.mxd\*\*18/12/2013

Figure 15: Plan showing features in Trenches 342, 343, 391, 394, 395, 397, 405, 407, 408 and 409





X:\Bicester Eco Town\_Phase 2\10\Geomatics\03 GIS\current\001\_projects\Evaluation Figures\BITOEV\_fig4-21.mxd\*\*18/12/2013

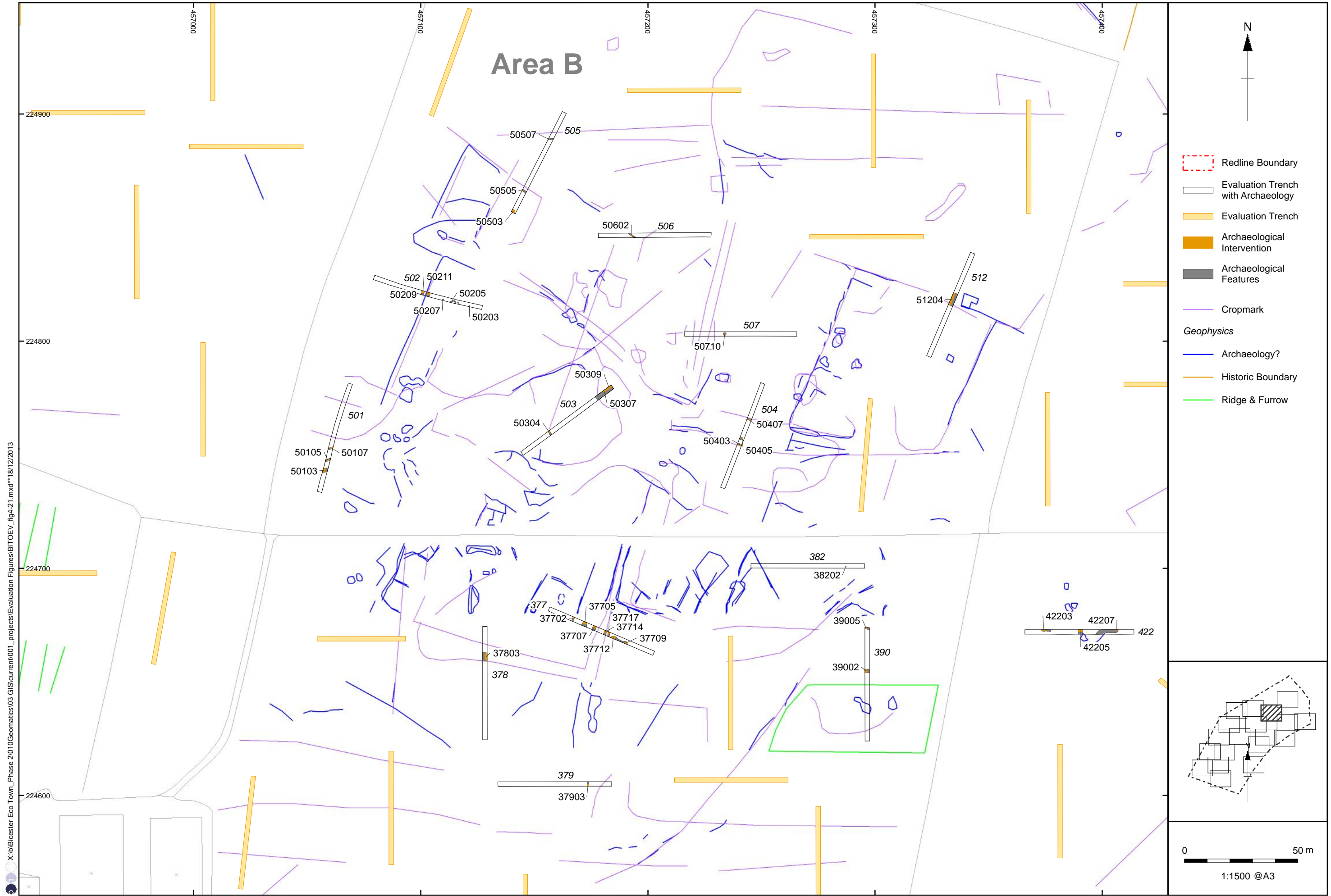
Figure 16: Plan showing features in Trench 368

X:\Bicester Eco Town\_Phase 2\10\Geomatics\03 GIS\current\001\_projects\Evaluation Figures\BITOEV\_fig4-21.mxd\*\*18/12/2013



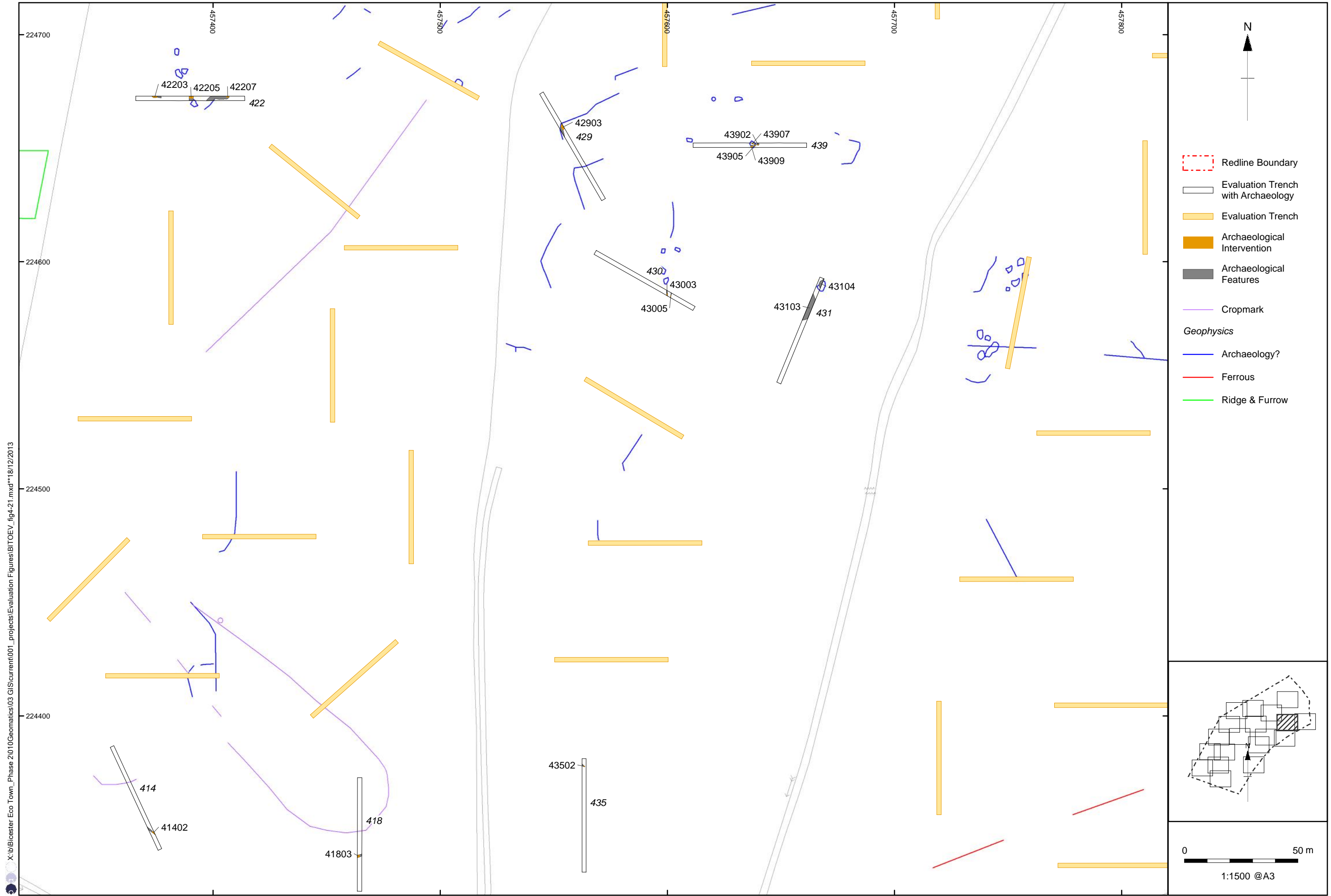
Figure 17: Plan showing features in Trenches 364 and 471





X:\b\Bicester Eco Town\_Phase 2\10\Geomatics\03 GIS\current\001\_projects\Evaluation Figures\BITOE\EV\_fig4-21.mxd\*\*18/12/2013

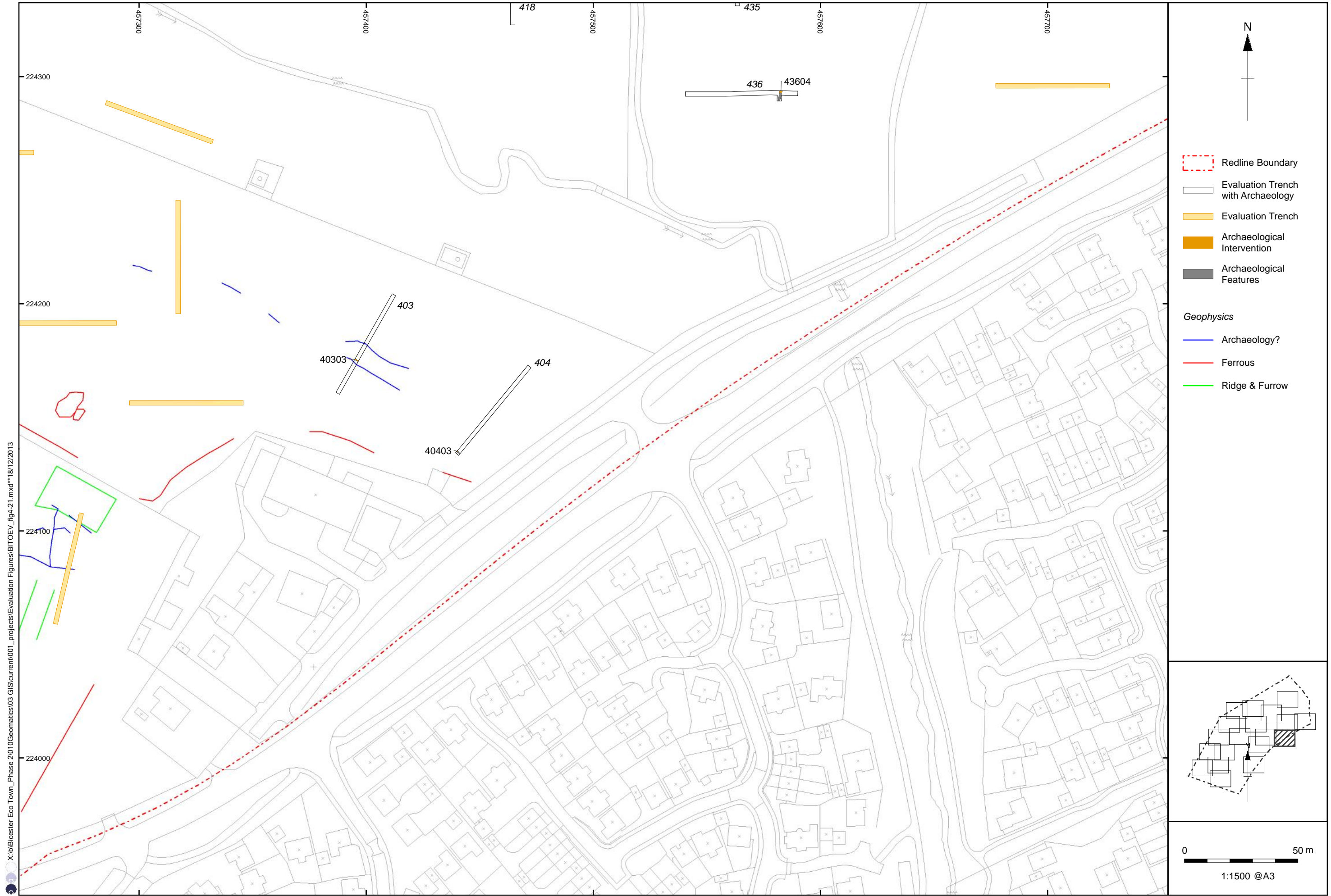
Figure 18: Plan showing features in Trenches 377-379, 382, 390, 422, 501-507 and 512



X:\Bicester Eco Town\_Phase 2\10\Geomatics\03\_GIS\current\001\_projects\Evaluation Figures\BITOEV\_fig4-21.mxd\*\*18/12/2013

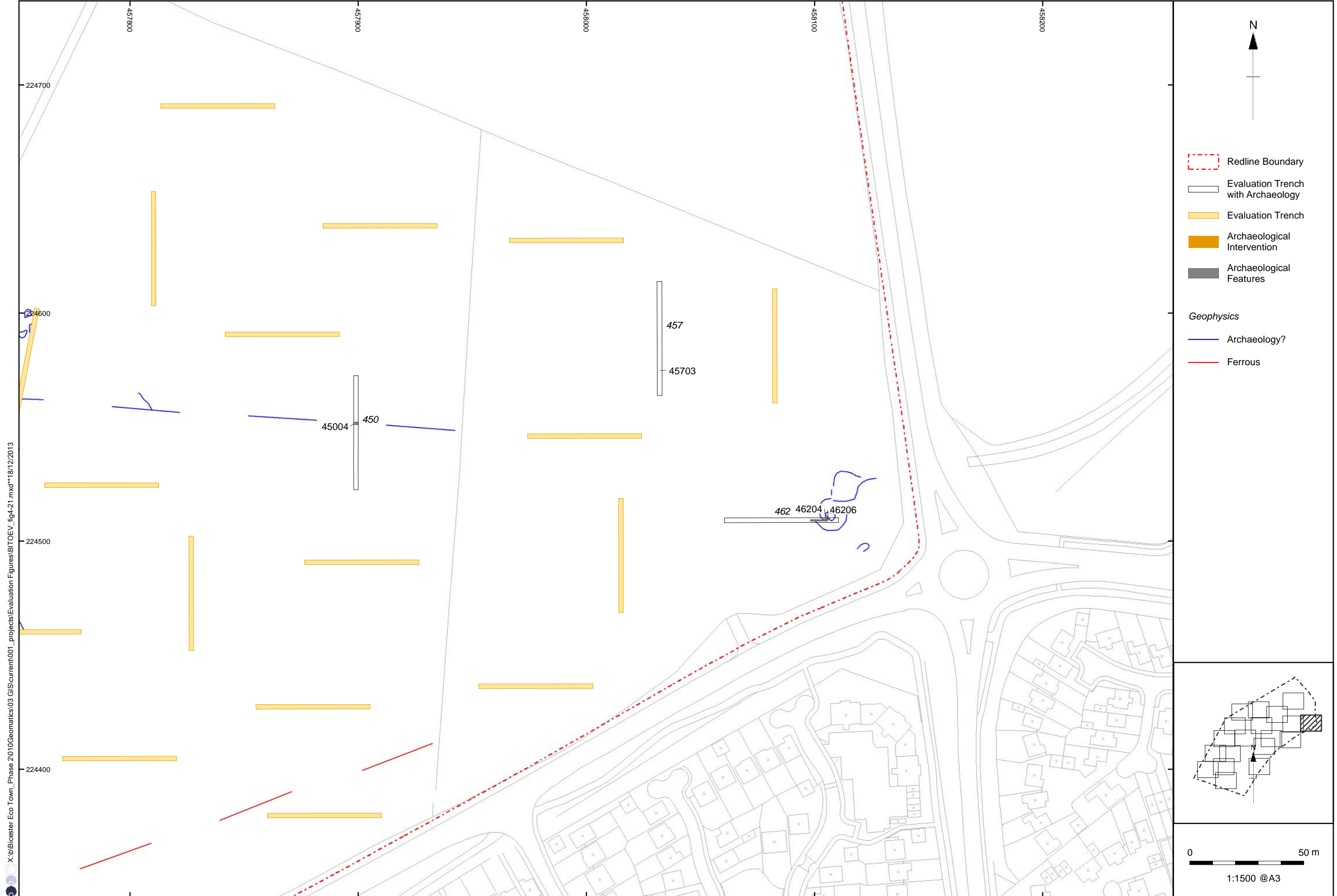
Figure 19: Plan showing features in Trenches 414, 418, 429, 431, 435 and 439





X:\Bicester Eco Town\_Phase 2\10\Geomatics\03 GIS\current\001\_projects\Evaluation Figures\BITOEV\_fig4-21.mxd\*\*18/12/2013

Figure 20: Plan showing features in Trenches 403, 404 and 436



X:\Bicester Eco Town\_Phase 2\10\Geomatics\03 GIS\current\001\_projects\Evaluation Figures\BITOEV\_fig4-21.mxd\*\*18/12/2013

Figure 21: Plan showing features in Trenches 450, 457 and 462