



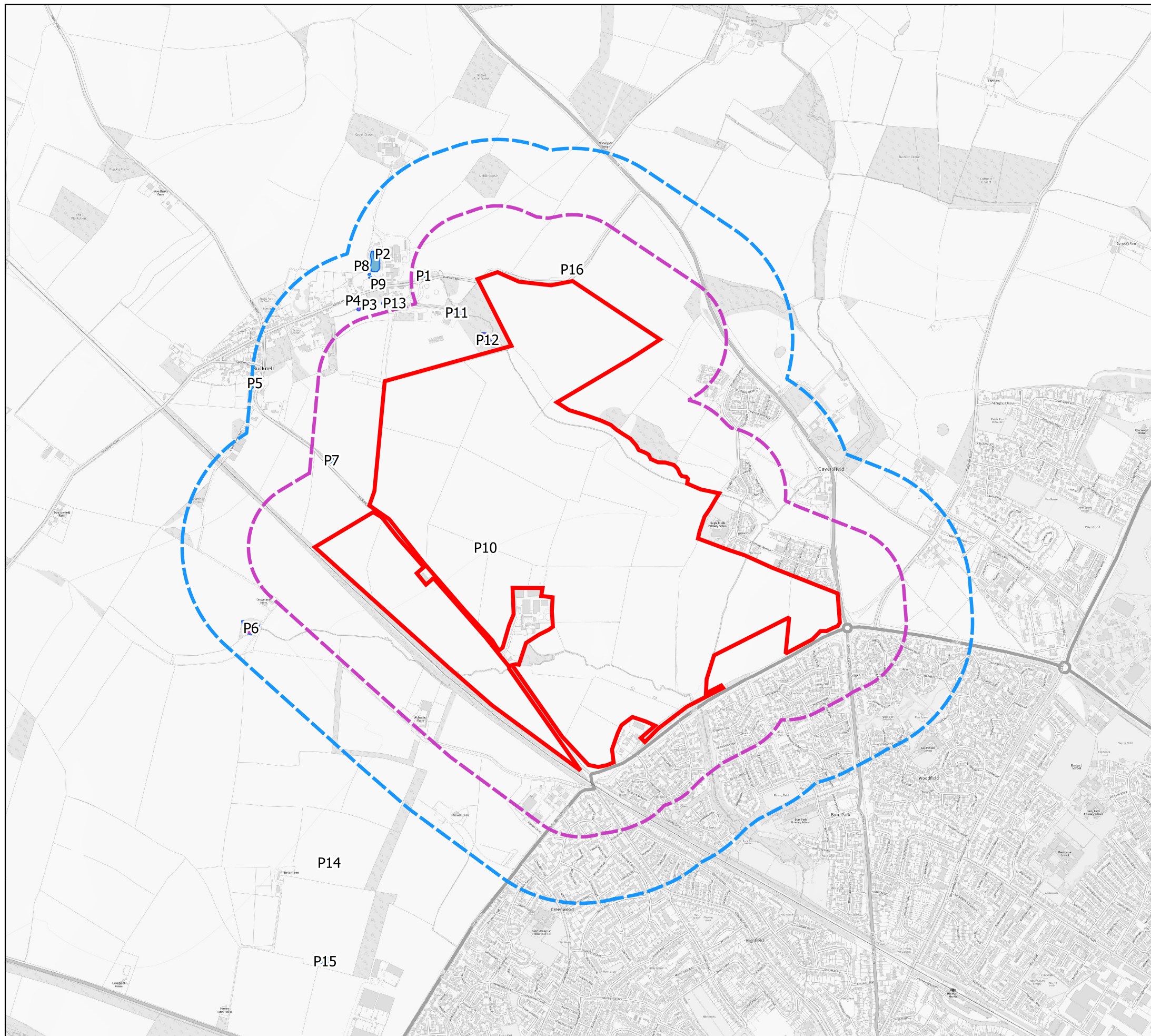


This drawing is the property of FPCR Environment and Design Ltd and is issued on the condition it is not reproduced, retained or disclosed to any unauthorised person, either wholly or in part without written consent of FPCR Environment and Design Ltd.

Ordnance Survey material - Crown Copyright. All rights reserved.  
Licence Number: 100019980

### Key

-  Site Boundary
-  Ponds (with ref)
-  250m Site Buffer
-  500m Site Buffer



client  
Hallam Land Management

project  
Bicester

drawing title  
Pond Location Plan

scale  
1:15000

drawn  
AMS / JD

issue  
25/11/2021

drawing / figure number  
Figure 9.3

rev  
-