

Site- western part



Photo Viewpoint 1a: View from Public Footpath within western part of the site looking west towards the Bicester Road -Bucknall Road

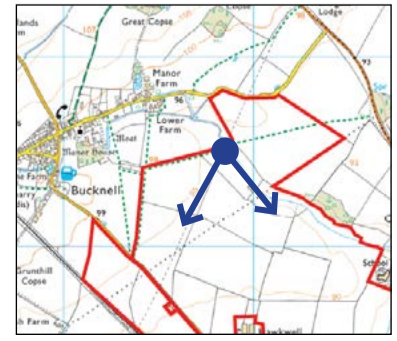
Site



Photo Viewpoint 1b: View from Public Footpath within site looking south.



**Photo Viewpoint 1a**  
 Date & time of photo: 23 Feb 2021,10:27  
 Camera make & model, & sensor format:  
 Canon EOS 6D, FFS  
 Horizontal Field of View: 87°  
 Direction of View: 180°, bearing from North



**Photo Viewpoint 1b**  
 Date & time of photo: 23 Feb 2021,10:29  
 Camera make & model, & sensor format:  
 Canon EOS 6D, FFS  
 Horizontal Field of View: 87°  
 Direction of View: 18 0°, bearing from North

Printing note: To give the correct viewing distance the sheet should be printed at a scale of 1:1 on A1. To be viewed at comfortable arms length.  
 Visualisation Type: Type 1  
 Projection: Cylindrical  
 Enlargement factor: 100%

This drawing is the property of FPCR Environment and Design Ltd and is issued on the condition it is not reproduced, retained or disclosed to any unauthorised person, either wholly or in part without written consent of FPCR Environment and Design Ltd. Ordnance Survey material - Crown Copyright. All rights reserved. Licence Number: 100019980 (Centremapslive.com)

Site



Photo Viewpoint 1c: View from Public Footpath within site looking south

Site



Photo Viewpoint 2a: View from Public Footpath looking across the northern most field towards the B4100.

**Photo Viewpoint 1c**  
 Date & time of photo: 23 Feb 2021,10:37  
 Camera make & model, & sensor format:  
 Canon EOS 6D, FFS  
 Horizontal Field of View: 87°  
 Direction of View: 180°, bearing from North

**Photo Viewpoint 2a**  
 Date & time of photo: 23 Feb 2021,10:30  
 Camera make & model, & sensor format:  
 Canon EOS 6D, FFS  
 Horizontal Field of View: 87°  
 Direction of View: 180°, bearing from North

Printing note: To give the correct viewing distance the sheet should be printed at a scale of 1:1 on A1. To be viewed at comfortable arms length.  
 Visualisation Type: Type 1  
 Projection: Cylindrical  
 Enlargement factor: 100%

This drawing is the property of FPCR Environment and Design Ltd and is issued on the condition it is not reproduced, retained or disclosed to any unauthorised person, either wholly or in part without written consent of FPCR Environment and Design Ltd. Ordnance Survey material - Crown Copyright. All rights reserved. Licence Number: 100019980 (Centremapslive.com)

Woodland that borders the site

Site

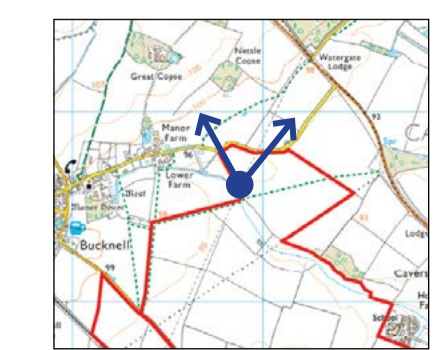


Photo Viewpoint 2b: View from Public Footpath looking north to Bainton Road across the northern most field.

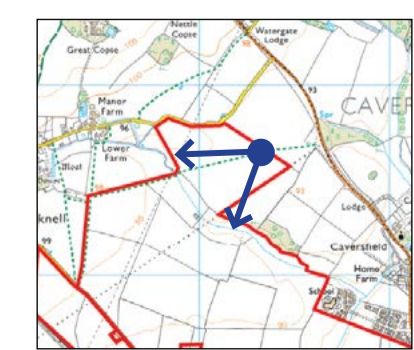
Site



Photo Viewpoint 2c: from Public Footpath at the entrance into the northern most field looking across the site



**Photo Viewpoint 2b**  
 Date & time of photo: 23 Feb 2021,10:31  
 Camera make & model, & sensor format:  
 Canon EOS 6D, FFS  
 Horizontal Field of View: 87°  
 Direction of View: 0°, bearing from North



**Photo Viewpoint 2c**  
 Date & time of photo: 23 Feb 2021,12:52  
 Camera make & model, & sensor format:  
 Canon EOS 6D, FFS  
 Horizontal Field of View: 87°  
 Direction of View: 250°, bearing from North

Printing note: To give the correct viewing distance the sheet should be printed at a scale of 1:1 on A1. To be viewed at comfortable arms length.  
 Visualisation Type: Type 1  
 Projection: Cylindrical  
 Enlargement factor: 100%

This drawing is the property of FPCR Environment and Design Ltd and is issued on the condition it is not reproduced, retained or disclosed to any unauthorised person, either wholly or in part without written consent of FPCR Environment and Design Ltd. Ordnance Survey material - Crown Copyright. All rights reserved. Licence Number: 100019980 (Centremapslive.com)

Site



Boundary hedge

Public Footpath

Filtered views of Elmsbrook

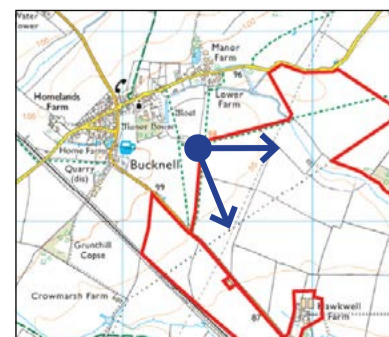
Photo Viewpoint 3a: View from Public Footpath within the site

Site

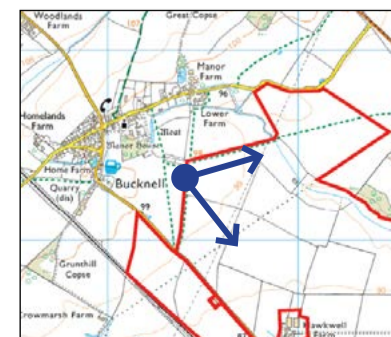


Filtered views of Elmsbrook

Photo Viewpoint 3b: View from Public Footpath within the site



**Photo Viewpoint 3a**  
 Date & time of photo: 23 Feb 2021,11:40  
 Camera make & model, & sensor format:  
 Canon EOS 6D, FFS  
 Horizontal Field of View: 87°  
 Direction of View: 130°, bearing from North



**Photo Viewpoint 3b**  
 Date & time of photo: 23 Feb 2021,10:50  
 Camera make & model, & sensor format:  
 Canon EOS 6D, FFS  
 Horizontal Field of View: 87°  
 Direction of View: 130°, bearing from North

Printing note: To give the correct viewing distance the sheet should be printed at a scale of 1:1 on A1. To be viewed at comfortable arms length.

Visualisation Type: Type 1  
 Projection: Cylindrical  
 Enlargement factor: 100%

This drawing is the property of FPCR Environment and Design Ltd and is issued on the condition it is not reproduced, retained or disclosed to any unauthorised person, either wholly or in part without written consent of FPCR Environment and Design Ltd. Ordnance Survey material - Crown Copyright. All rights reserved. Licence Number: 100019980 (Centremapslive.com)

Boundary hedge

Site



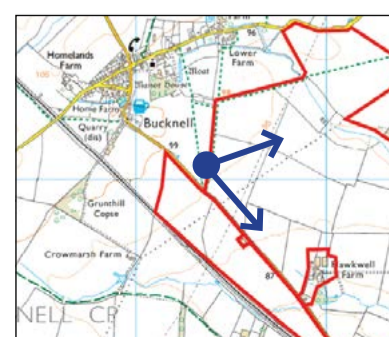
Photo Viewpoint 3c: View from Public Footpath within the site

Site

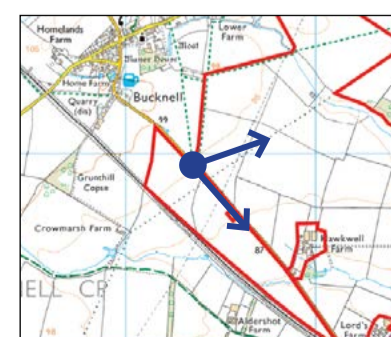


Filtered views of Elmsbrook

Photo Viewpoint 3d: View from Public Footpath within the site



**Photo Viewpoint 3c**  
 Date & time of photo: 23 Feb 2021, 10:53  
 Camera make & model, & sensor format:  
 Canon EOS 6D, FFS  
 Horizontal Field of View: 87°  
 Direction of View: 130°, bearing from North



**Photo Viewpoint 3d**  
 Date & time of photo: 23 Feb 2021, 10:55  
 Camera make & model, & sensor format:  
 Canon EOS 6D, FFS  
 Horizontal Field of View: 87°  
 Direction of View: 130°, bearing from North

Printing note: To give the correct viewing distance the sheet should be printed at a scale of 1:1 on A1. To be viewed at comfortable arms length.

Visualisation Type: Type 1  
 Projection: Cylindrical  
 Enlargement factor: 100%

This drawing is the property of FPCR Environment and Design Ltd and is issued on the condition it is not reproduced, retained or disclosed to any unauthorised person, either wholly or in part without written consent of FPCR Environment and Design Ltd. Ordnance Survey material - Crown Copyright. All rights reserved. Licence Number: 100019980 (Centremapslive.com)

Site behind boundary hedgerow



Photo Viewpoint 4: View from Public Footpath on the way to Lower Farm

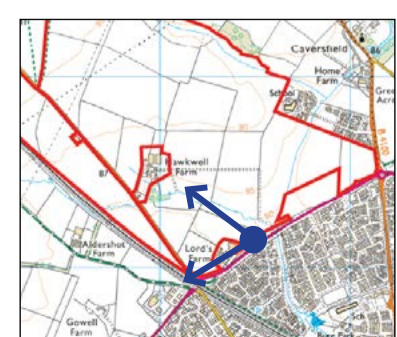
Site behind tree belt/hedgerow



Photo Viewpoint 5a: View from A4095 near Purslane Drive



**Photo Viewpoint 4**  
Date & time of photo: 23 Feb 2021, 10:46  
Camera make & model, & sensor format:  
Canon EOS 6D, FFS  
Horizontal Field of View: 87°  
Direction of View: 130°, bearing from North



**Photo Viewpoint 5a**  
Date & time of photo: 23 Feb 2021, 11:31  
Camera make & model, & sensor format:  
Canon EOS 6D, FFS  
Horizontal Field of View: 87°  
Direction of View: 310°, bearing from North

Printing note: To give the correct viewing distance the sheet should be printed at a scale of 1:1 on A1. To be viewed at comfortable arms length.  
Visualisation Type: Type 1  
Projection: Cylindrical  
Enlargement factor: 100%

This drawing is the property of FPCR Environment and Design Ltd and is issued on the condition it is not reproduced, retained or disclosed to any unauthorised person, either wholly or in part without written consent of FPCR Environment and Design Ltd. Ordnance Survey material - Crown Copyright. All rights reserved. Licence Number: 100019980 (Centremapslive.com)

Site behind tree belt/hedge line

River Bure

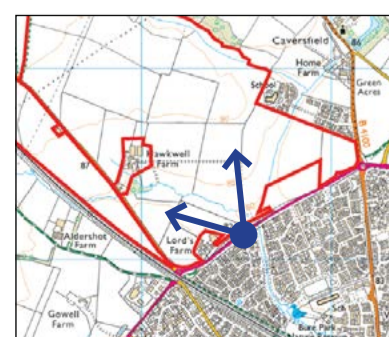
Bicester



Tall, established tree belt/hedge line on southern site boundary.

A4095

Photo Viewpoint 5b: View from A605 looking east



**Photo Viewpoint 5b**  
 Date & time of photo: 23 Feb 2021, 11:31  
 Camera make & model, & sensor format:  
 Canon EOS 6D, FFS  
 Horizontal Field of View: 87°  
 Direction of View: 320°, bearing from North

Printing note: To give the correct viewing distance the sheet should be printed at a scale of 1:1 on A1. To be viewed at comfortable arms length.

Visualisation Type: Type 1  
 Projection: Cylindrical  
 Enlargement factor: 100%

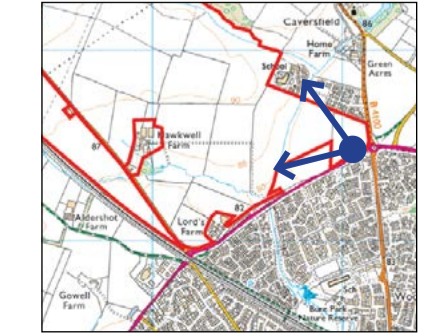
This drawing is the property of FPCR Environment and Design Ltd and is issued on the condition it is not reproduced, retained or disclosed to any unauthorised person, either wholly or in part without written consent of FPCR Environment and Design Ltd. Ordnance Survey material - Crown Copyright. All rights reserved. Licence Number: 100019980 (Centremapslive.com)



Photo Viewpoint 5c: View from A4095 near the A4095-B4100 roundabout



Photo Viewpoint 5c: continued



**Photo Viewpoint 5c**  
 Date & time of photo: 23 Feb 2021, 11:42  
 Camera make & model, & sensor format:  
 Canon EOS 6D, FFS  
 Horizontal Field of View: 87°  
 Direction of View: 310°, bearing from North

Elsbrook

Printing note: To give the correct viewing distance the sheet should be printed at a scale of 1:1 on A1. To be viewed at comfortable arms length.  
 Visualisation Type: Type 1  
 Projection: Cylindrical  
 Enlargement factor: 100%

This drawing is the property of FPCR Environment and Design Ltd and is issued on the condition it is not reproduced, retained or disclosed to any unauthorised person, either wholly or in part without written consent of FPCR Environment and Design Ltd. Ordnance Survey material - Crown Copyright. All rights reserved. Licence Number: 100019980 (Centremapslive.com)



Site behind hedgerow

B4100



Elmsbrook

Witney  
A4095

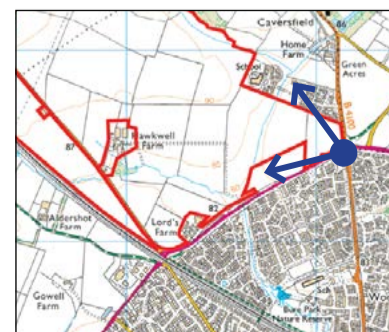
Photo Viewpoint 5d: View from A4095-B4100 Roundabout

Site behind boundary hedgerow

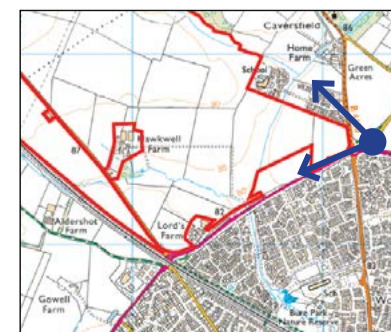


Elmsbrook

Photo Viewpoint 5e: View from A4095/B4100 roundabout



**Photo Viewpoint 5d**  
 Date & time of photo: 23 Feb 2021, 11:43  
 Camera make & model, & sensor format:  
 Canon EOS 6D, FFS  
 Horizontal Field of View: 87°  
 Direction of View: 310°, bearing from North



**Photo Viewpoint 5e**  
 Date & time of photo: 23 Feb 2021, 11:37  
 Camera make & model, & sensor format:  
 Canon EOS 6D, FFS  
 Horizontal Field of View: 87°  
 Direction of View: 310°, bearing from North

Printing note: To give the correct viewing distance the sheet should be printed at a scale of 1:1 on A1. To be viewed at comfortable arms length.

Visualisation Type: Type 1  
 Projection: Cylindrical  
 Enlargement factor: 100%

This drawing is the property of FPCR Environment and Design Ltd and is issued on the condition it is not reproduced, retained or disclosed to any unauthorised person, either wholly or in part without written consent of FPCR Environment and Design Ltd. Ordnance Survey material - Crown Copyright. All rights reserved. Licence Number: 100019980 (Centremapslive.com)

Site behind boundary hedgerow

Tall, established tree belt/hedge line on southern boundary of site



Photo Viewpoint 6a: View from A4095 looking across towards the site

Site behind boundary hedgerow



Elmsbrook

Photo Viewpoint 6b: View continued

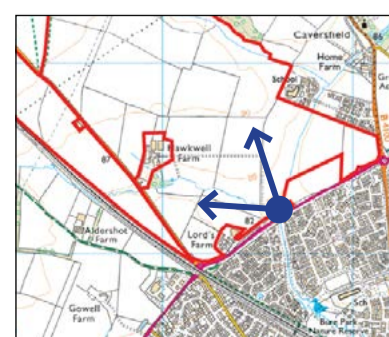


Photo Viewpoint 6a
Date & time of photo: 23 Feb 2021,11:34
Camera make & model, & sensor format: Canon EOS 6D, FFS
Horizontal Field of View: 87°
Direction of View: 310°, bearing from North

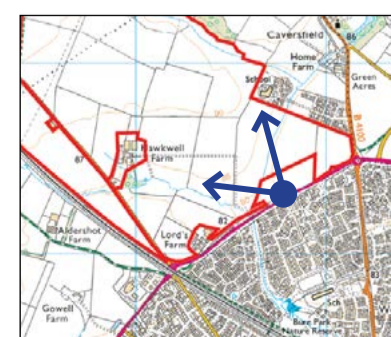


Photo Viewpoint 6b
Date & time of photo: 23 Feb 2021,11:37
Camera make & model, & sensor format: Canon EOS 6D, FFS
Horizontal Field of View: 87°
Direction of View: 320°, bearing from North

Printing note: To give the correct viewing distance the sheet should be printed at a scale of 1:1 on A1. To be viewed at comfortable arms length.

Visualisation Type: Type 1
Projection: Cylindrical
Enlargement factor: 100%

This drawing is the property of FPCR Environment and Design Ltd and is issued on the condition it is not reproduced, retained or disclosed to any unauthorised person, either wholly or in part without written consent of FPCR Environment and Design Ltd. Ordnance Survey material - Crown Copyright. All rights reserved. Licence Number: 100019980 (Centremapslive.com)