

Site



Embankment of London-Birmingham Railway Line

Bicester Road- Bucknall Road

Photo Viewpoint 7a: View looking north along Bicester Road-Bucknall Road

Site

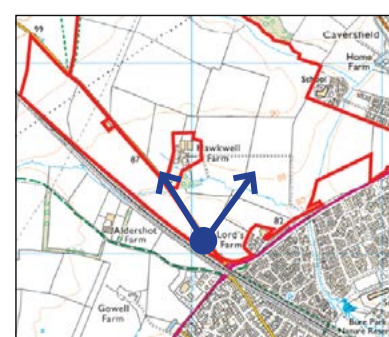


Bicester Road- Bucknall Road

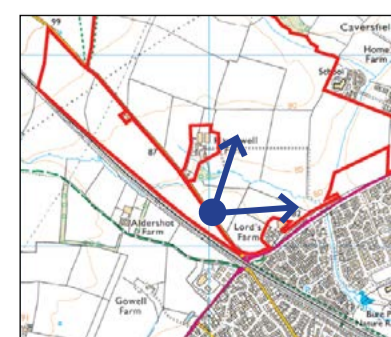
Trees and vegetation within the vicinity of the eastern watercourse

Elmsbrook

Photo Viewpoint 7b: View looking towards the fields to the north of Bicester Road- Bucknall Road



**Photo Viewpoint 7a**  
 Date & time of photo: 23 Feb 2021,12:02  
 Camera make & model, & sensor format:  
 Canon EOS 6D, FFS  
 Horizontal Field of View: 87°  
 Direction of View: 0°, bearing from North



**Photo Viewpoint 7b**  
 Date & time of photo: 23 Feb 2021,12:05  
 Camera make & model, & sensor format:  
 Canon EOS 6D, FFS  
 Horizontal Field of View: 87°  
 Direction of View: 50°, bearing from North

Printing note: To give the correct viewing distance the sheet should be printed at a scale of 1:1 on A1. To be viewed at comfortable arms length.

Visualisation Type: Type 1  
 Projection: Cylindrical  
 Enlargement factor: 100%

This drawing is the property of FPCR Environment and Design Ltd and is issued on the condition it is not reproduced, retained or disclosed to any unauthorised person, either wholly or in part without written consent of FPCR Environment and Design Ltd. Ordnance Survey material - Crown Copyright. All rights reserved. Licence Number: 100019980 (Centremapslive.com)

Site



Bicester Road  
-Bucknall  
Road

Harkwell  
Cottages

Photo Viewpoint 7c: View looking south along Bicester Road-Bucknall Road

Site behind  
boundary  
hedge

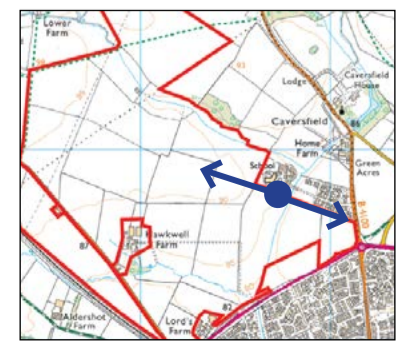


Gagle Brook Primary  
School

Photo Viewpoint 8a: View from Charlotte Avenue, Elmsbrook looking across towards the site.



**Photo Viewpoint 7c**  
 Date & time of photo: 23 Feb 2021, 12:08  
 Camera make & model, & sensor format:  
 Canon EOS 6D, FFS  
 Horizontal Field of View: 87°  
 Direction of View: 350°, bearing from North



**Photo Viewpoint 8a**  
 Date & time of photo: 23 Feb 2021, 12:33  
 Camera make & model, & sensor format:  
 Canon EOS 6D, FFS  
 Horizontal Field of View: 180°  
 Direction of View: 230°, bearing from North

Printing note: To give the correct viewing distance the sheet should be printed at a scale of 1:1 on A1. To be viewed at comfortable arms length.  
 Visualisation Type: Type 1  
 Projection: Cylindrical  
 Enlargement factor: 100%

This drawing is the property of FPCR Environment and Design Ltd and is issued on the condition it is not reproduced, retained or disclosed to any unauthorised person, either wholly or in part without written consent of FPCR Environment and Design Ltd. Ordnance Survey material - Crown Copyright. All rights reserved. Licence Number: 100019980 (Centremapslive.com)

Site behind hedgeline

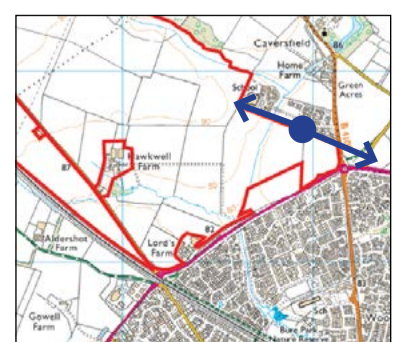


Photo Viewpoint 8b: View from housing off Charlotte Avenue, Elmsbrook.

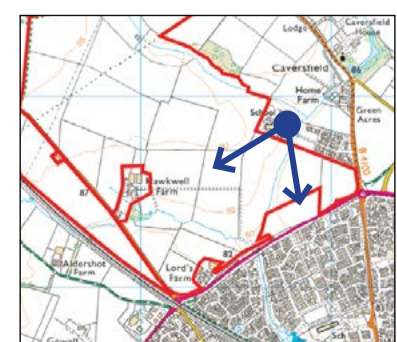
Site beyond hedgeline



Photo Viewpoint 9a: View from Charlotte Avenue, Elmsbrook



**Photo Viewpoint 8b**  
Date & time of photo: 23 Feb 2021, 12:30  
Camera make & model, & sensor format:  
Canon EOS 6D, FFS  
Horizontal Field of View: 180°  
Direction of View: 220°, bearing from North



**Photo Viewpoint 9a**  
Date & time of photo: 23 Feb 2021, 12:37  
Camera make & model, & sensor format:  
Canon EOS 6D, FFS  
Horizontal Field of View: 87°  
Direction of View: 220°, bearing from North

Printing note: To give the correct viewing distance the sheet should be printed at a scale of 1:1 on A1. To be viewed at comfortable arms length.

Visualisation Type: Type 1  
Projection: Cylindrical  
Enlargement factor: 100%

This drawing is the property of FPCR Environment and Design Ltd and is issued on the condition it is not reproduced, retained or disclosed to any unauthorised person, either wholly or in part without written consent of FPCR Environment and Design Ltd. Ordnance Survey material - Crown Copyright. All rights reserved. Licence Number: 100019980 (Centremapslive.com)

Site behind hedgerow



Photo Viewpoint 9b: View from Charlotte Avenue, Elmsbrook near northern watercourse

Site beyond boundary hedgerow



Photo Viewpoint 10: View from B4100- Bainton Road junction



**Photo Viewpoint 9b**  
 Date & time of photo: 23 Feb 2021, 12:39  
 Camera make & model, & sensor format:  
 Canon EOS 6D, FFS  
 Horizontal Field of View: 87°  
 Direction of View: 230°, bearing from North



**Photo Viewpoint 10**  
 Date & time of photo: 23 Feb 2021, 13:02  
 Camera make & model, & sensor format:  
 Canon EOS 6D, FFS  
 Horizontal Field of View: 87°  
 Direction of View: 180°, bearing from North

Printing note: To give the correct viewing distance the sheet should be printed at a scale of 1:1 on A1. To be viewed at comfortable arms length.

Visualisation Type: Type 1  
 Projection: Cylindrical  
 Enlargement factor: 100%

This drawing is the property of FPCR Environment and Design Ltd and is issued on the condition it is not reproduced, retained or disclosed to any unauthorised person, either wholly or in part without written consent of FPCR Environment and Design Ltd. Ordnance Survey material - Crown Copyright. All rights reserved. Licence Number: 100019980 (Centremapslive.com)



**Photo Viewpoint 11:** View from break in hedgerow along Bainton Road of the site's northern most field.



**Photo Viewpoint 12:** View from Middleton Road over M40 Motorway


**Photo Viewpoint 11**  
 Date & time of photo: 23 Feb 2021, 13:05  
 Camera make & model, & sensor format:  
 Canon EOS 6D, FFS  
 Horizontal Field of View: 87°  
 Direction of View: 180°, bearing from North

**Photo Viewpoint 12**  
 Date & time of photo: 23 Feb 2021, 13:20  
 Camera make & model, & sensor format:  
 Canon EOS 6D, FFS  
 Horizontal Field of View: 87°  
 Direction of View: 90°, bearing from North

Printing note: To give the correct viewing distance the sheet should be printed at a scale of 1:1 on A1. To be viewed at comfortable arms length.  
 Visualisation Type: Type 1  
 Projection: Cylindrical  
 Enlargement factor: 100%

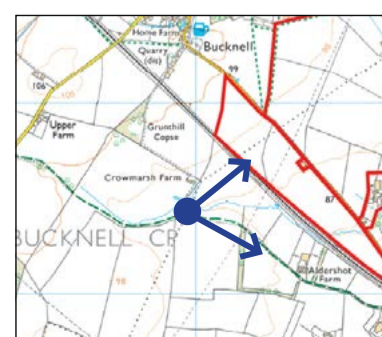
This drawing is the property of FPCR Environment and Design Ltd and is issued on the condition it is not reproduced, retained or disclosed to any unauthorised person, either wholly or in part without written consent of FPCR Environment and Design Ltd. Ordnance Survey material - Crown Copyright. All rights reserved. Licence Number: 100019980 (Centremapslive.com)

Site beyond (and hidden by railway line)



Embankment of the  
London-Birmingham  
Railway Line

**Photo Viewpoint 13:** View from Public Bridleway looking east towards the site.



**Photo Viewpoint 13**  
 Date & time of photo: 23 Feb 2021, 13:35  
 Camera make & model, & sensor format:  
 Canon EOS 6D, FFS  
 Horizontal Field of View: 87°  
 Direction of View: 90°, bearing from North

Printing note: To give the correct viewing distance the sheet should be printed at a scale of 1:1 on A1. To be viewed at comfortable arms length.

Visualisation Type: Type 1  
 Projection: Cylindrical  
 Enlargement factor: 100%

This drawing is the property of FPCR Environment and Design Ltd and is issued on the condition it is not reproduced, retained or disclosed to any unauthorised person, either wholly or in part without written consent of FPCR Environment and Design Ltd. Ordnance Survey material - Crown Copyright. All rights reserved. Licence Number: 100019980 (Centremapslive.com)