

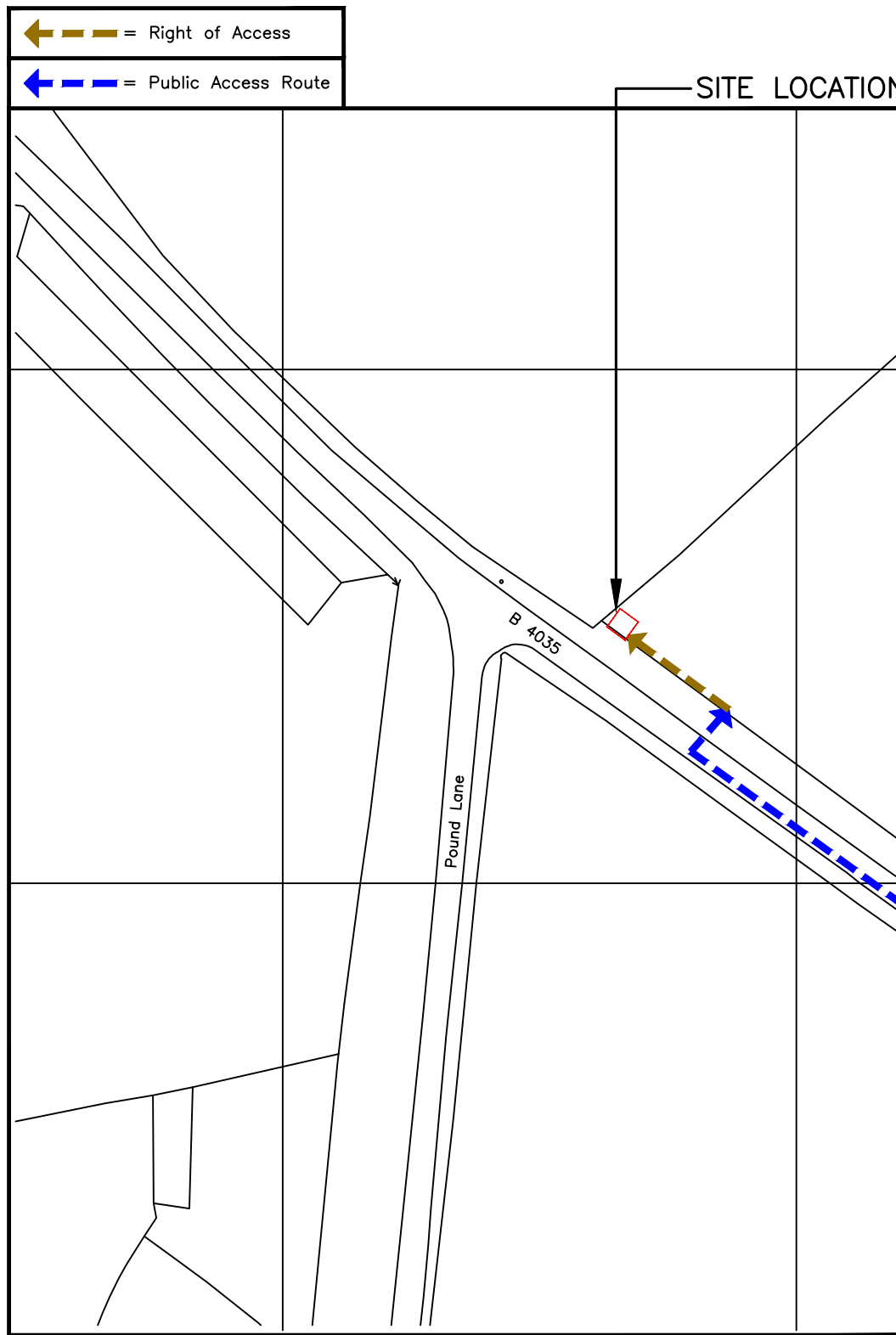
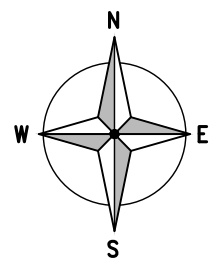
SITE LOCATION
(Scale 1:50000)

Ordnance Survey map extract based upon Landranger map series with the permission of the controller of Her Majesty's Stationery Office Licence No. 100022432 Crown copyright.



SITE PHOTOGRAPH

The drawings comply with TEF Non-Standard ICNIRP guidelines. Designed in accordance with CORNERSTONE document: SDN0013 1.0



2400.00

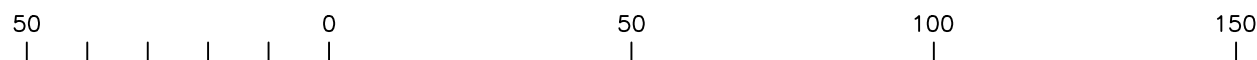
2390.00

4354.00

4355.00

DETAILED SITE LOCATION

(Scale 1:1250)
Based upon Ordnance Survey map extract with the permission of the Controller of Her Majesty's Stationery Office. Crown copyright. Licence No. 100022432



ORIGINAL SCALE AT A3 - 1:1250

ALL DIMENSIONS IN METRES

ALL DIMENSIONS ARE IN mm UNLESS NOTED OTHERWISE

N.G.R | E: 435470 N: 239064

DIRECTIONS TO SITE:
FROM BANBURY TAKE THE B4035 TOWARDS SIBFORD FERRIS, CONTINUE THROUGH BROUGHTON, LOWER TADMARTON, UPPER TADMARTON & ONTO SWALCLIFFE, CONTINUE PAST HAWKS LANE, THE SITE IS ANOTHER 1.5KM ALONG THIS ROAD ON THE RIGHT HAND SIDE APPROX 60m BEFORE POUND LANE, SITE IS LOCATED THROUGH FARM GATE ON THE LEFT CORNER OF FARM FIELD

NOTES:

A	Issued for Approval	TCL	BH	13.10.21
REV	MODIFICATION	BY	CH	DATE



Great British Communications
Lapwing House, Block 3 Forward Point,
Tan House Lane, Widnes, Cheshire, WAB 0SL
t. 44 (0)151 420 4128
www.gbcservices.co.uk



TEF - ORAN TRIAL

Cell Name		Opt.
BLENHEIM FARM		-
Cell ID No		
CTIL	TEF	VF
20134822	474758	N/A

Site Address / Contact Details

LAND OFF B4035
SIBFORD FERRIS
OXFORDSHIRE
OX15 6LL

Drawing Title: SITE LOCATION MAPS				
Purpose of issue: PLANNING				Dwg Rev:
Drawing Number: 100				A
Surveyed By: TCL		Original Sheet Size: A3		Pack Issue:
Drawn: TCL	Date: 13.10.21	Checked: BH	Date: 13.10.21	A