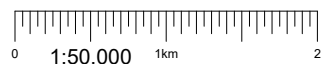


Reproduced by permission of Ordnance Survey on behalf of the Controller of Her Majesty's Stationary Office
All rights reserved. © Crown Copyright licence no. 100022432


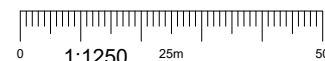
Reproduced by permission of Ordnance Survey on behalf of the Controller of Her Majesty's Stationary Office
All rights reserved. © Crown Copyright licence no. 100022432

SITE AREA PLAN



SITE PHOTOGRAPH

SITE LOCATION PLAN



GOOGLE MAPS QR CODE

GOOGLE MAPS -<https://goo.gl/maps/y1WcPXSakBnyKysu6>

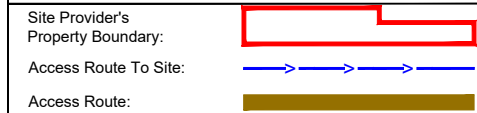
GOOGLE STREETVIEW -<https://goo.gl/maps/hkJmfWzxm2iTu5q1A>

NOTES:

1. ALL DIMENSIONS IN MM UNLESS OTHERWISE NOTED.

DIRECTIONS TO SITE:

Head north-west on M40. At junction 9, take the A34/A41 exit to Oxford/Newbury/Bicester. At Wendlebury Interchange, take the 1st exit onto A34. Take the B4027 exit towards Bletchington/Heathfield/Islip. Turn left onto B4027. Turn right onto Springwell Hill. Continue onto Bletchington Rd, the site is located on the left hand side on the grass verge



Master:	MBNL / EE / H3G:	Project:	Purpose of Issue:	Issue:
M001	MBNL	H3G 5G UNILATERAL	Planning	A
Date:	07/09/2021	Revision / Upgrade Description:		
Drawn:	PS	First Issue - Site nomination dated: 11/08/2021		
Checked:	DH			
Approved:	SD			

CK Hutchison Networks (UK) Limited

Great Brighams Mead,
Vastern Road, Reading,
Berkshire, England,
RG1 8DJ

Design Consultant & Principal Contractor:



WHP Telecoms
Unit 1 Maple Park,
Low Fields Avenue, Leeds
LS12 6HH

Tel: 01133023550
e-mail: info@whptelecoms.com

Site Name: STATION ROAD SW

Site ID: CWL18719

Address: STATION ROAD,
KIRTLINGTON, CHERWELL,
OXFORDSHIRE,
SOUTH EAST ENGLAND,
ENGLAND,
OX5 3EZ

Title: 002 SITE LOCATION PLAN

Project: 5G UNILATERAL

Purpose of Issue: PLANNING

EE Cell ID:	MBNL Cell ID:	Cell ID:
N/A	N/A	N/A

Master Drawing No:	Issue:
CWL18719_M001	A