

KEY:

|                           |  |   |                 |
|---------------------------|--|---|-----------------|
| Site Boundary             | Category C Trees Retained              | Category C Trees and Hedgerows Removed  | Proposed Access |
| Category A Trees Retained | Root Protection Areas                  | Proposed Build Zone, Hard Landscaping, Servicing, Car Parking and Internal Access |                 |
| Category B Tree Retained  | Category B Trees and Hedgerows Removed | Proposed Soft Landscape Zone  |                 |

**Tyler Grange**  
 Head Office: Marsden Estate, Rendcomb,  
 Cirencester, Gloucestershire, GL7 7EX  
 E: info@tylergrange.co.uk  
 W: www.tylergrange.co.uk

Client  
 Albion Land

This document should not be relied on or used in circumstances other than those for which it was prepared and for which Tyler Grange was appointed.  
 Tyler Grange accepts no responsibility for this document to any other party other than the person by whom it was appointed.  
 Tyler Grange Group Limited  
 Copyright © Tyler Grange Group Limited 2021

| A | Rev | Description               | Date       |
|---|-----|---------------------------|------------|
|   |     | Update following comments | 15/09/2021 |

Project title  
 Land at Junction 10, M40

Drawing title  
 Tree Retention and Removal Plan

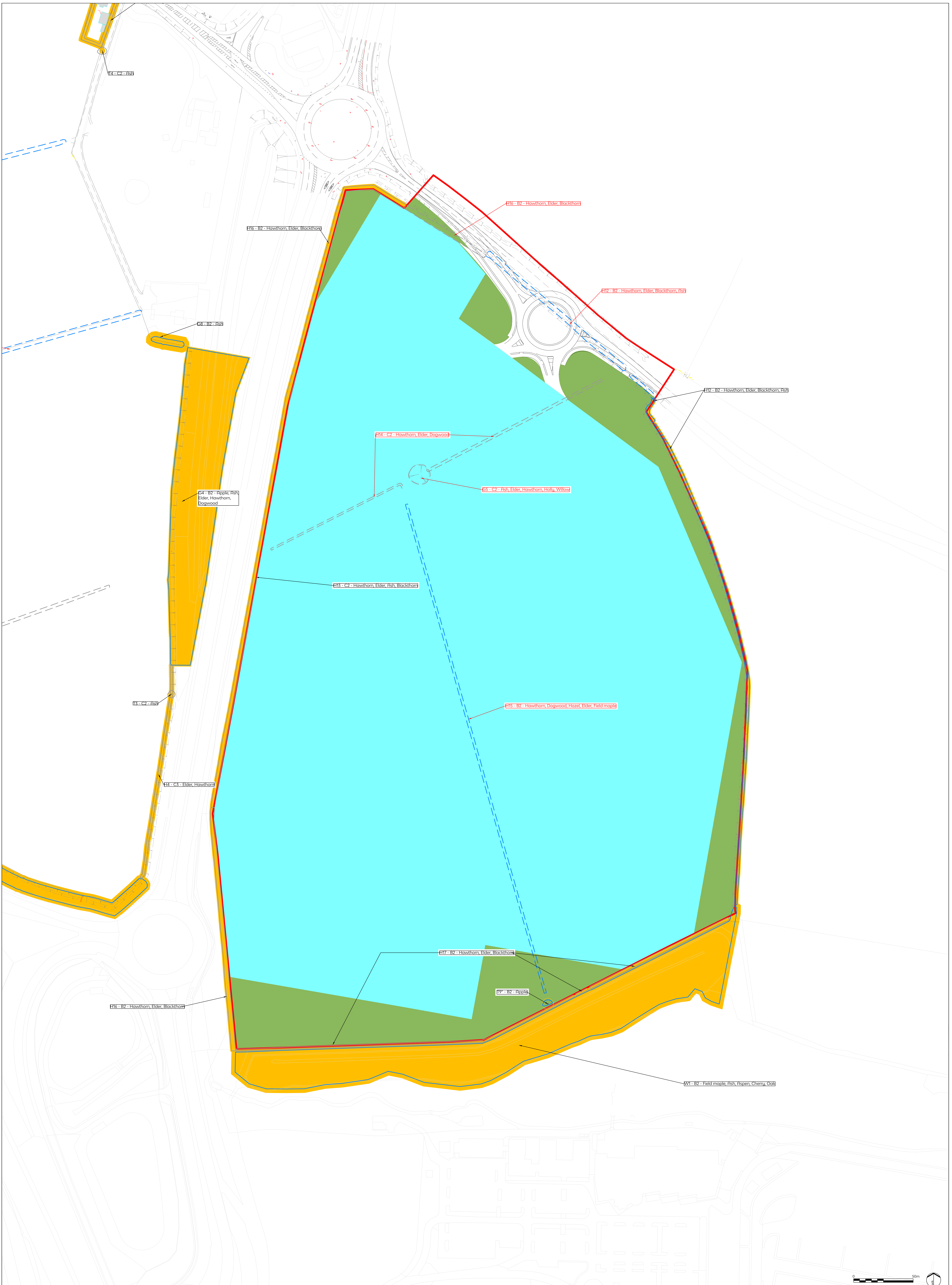
|                |             |          |    |
|----------------|-------------|----------|----|
| Scale          | 1:1000 @ A0 | Drawn    | JP |
| Date           | 15/09/2021  | Checked  | RA |
| Drawing number | 14047_P05   | Revision | A  |












# Plan 3: Tree Retention and Removal Plan (14047/P06)







| KEY:  |   |
|---|---|
|  | Site Boundary   |
|  | Root Protection Areas   |
|  | Proposed Build Zone, Hard Landscaping, Servicing, Car Parking and Internal Access |
|  | Category B Trees Retained   |
|  | Category B Trees and Hedgerows Removed  |
|  | Proposed Soft Landscape Zone  |
|  | Category C Trees Retained   |
|  | Category C Trees and Hedgerows Removed  |
|  | Proposed Access   |

This document should not be relied on or used in circumstances other than those for which it was prepared and for which Tyler Grange was appointed.  
 Tyler Grange accepts no responsibility for this document to any other party other than the person by whom it was appointed.  
 Tyler Grange Group Limited  
 Copyright © Tyler Grange Group Limited 2021

| A | Rev | Description               | Date       |
|---|-----|---------------------------|------------|
|   |     | Update following comments | 15/09/2021 |

Project title  
Land at Junction 10, M40

Drawing title  
Tree Retention and Removal Plan

Scale  
Date

1:1000 @ A0  
15/09/2021

Drawing number  
14047\_P06

Revision  
A

Drawn  
Checked

JP  
RA





# Step into our world

[www.tylergrange.co.uk](http://www.tylergrange.co.uk)



**Tyler  
Grange**

**Landscape** | Ecology | **Arboriculture**