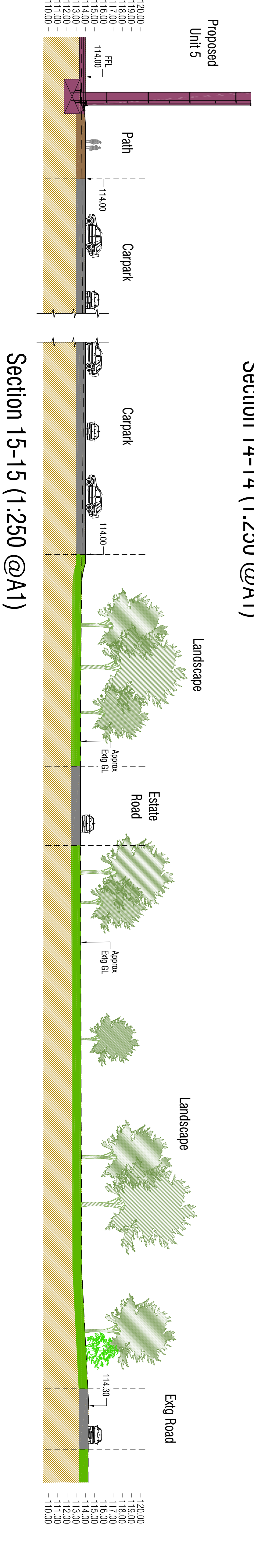
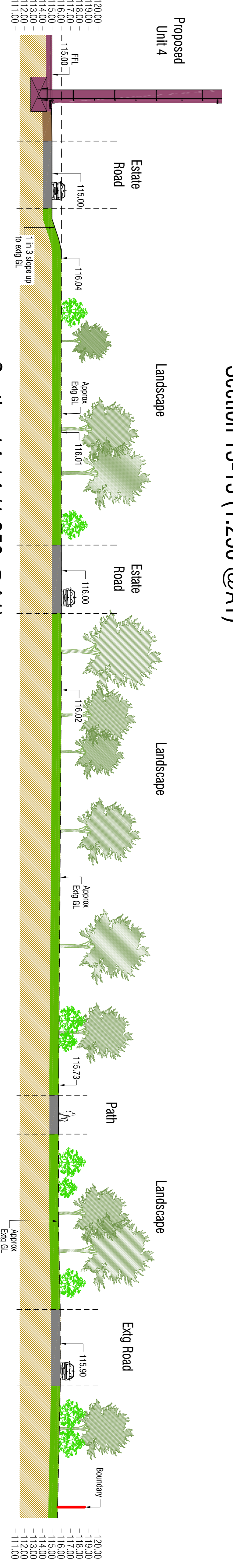
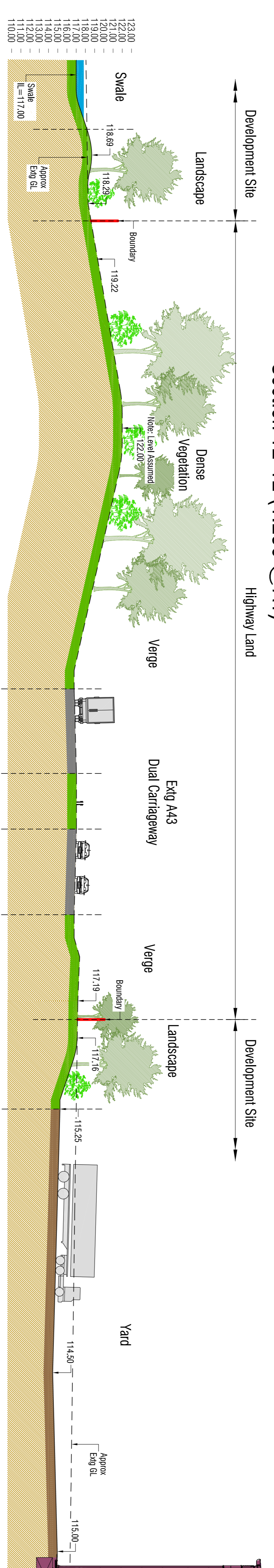
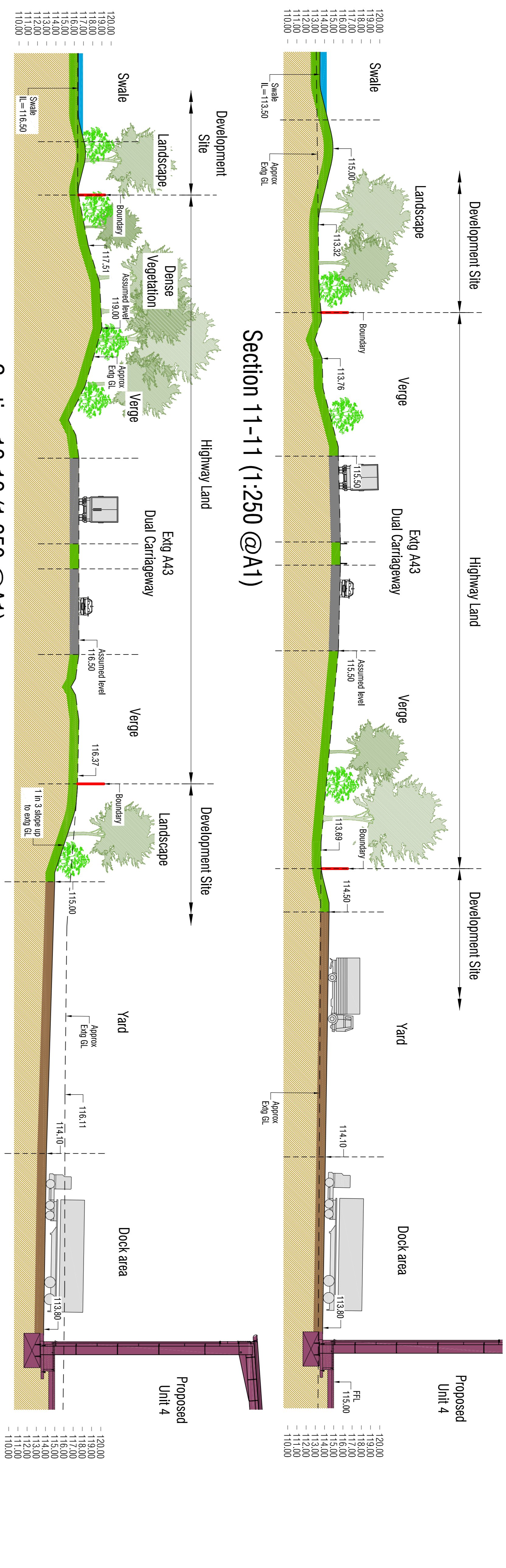



NOTE:
ALL LANDSCAPED BANKS TO HAVE A MAX 1 IN 3 SLOPE

NOTE:
SEE BIH DRAWING S1299-EXT-13 OR 14 FOR KEY PLAN



Rev	Date	Revision Description

Project Title
Junction 10 - M40



BOUNDARY SECTIONS 11-15

BAILEY JOHNSON HAYES
Consulting Engineers

Scale: 1:250 @A1
Date: 18.11.21
Drawn: DJC / JG

Drawing Number: S1299-P-13