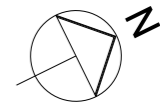


NOTES

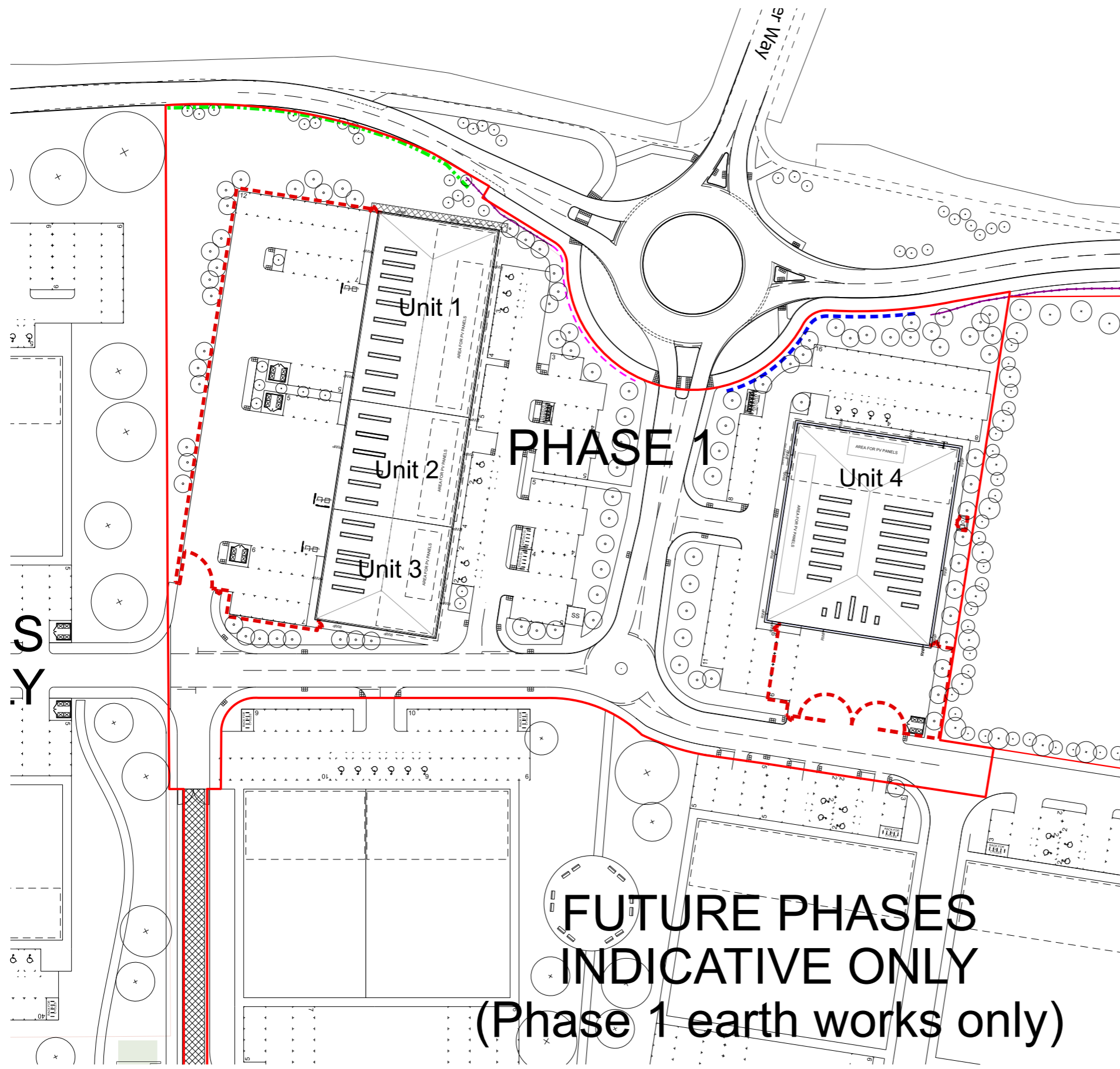
Reproduced from the Ordnance Survey map with the permission of the Controller of Her Majesty's Stationery Office, © Crown Copyright.

C A Cornish & Associates Ltd Licence no LIG0908.

Subject to Statutory Approvals.



- Planning Boundary
- - - 2m high black weldmesh fence and gates
- · - · - 1.5m high timber post and rail fence
- - - 550mm high timber knee rail with strapped and pinned 150mm timber crossbar and timber birdsmouth vertical supports
- · - · - s278 550mm high timber knee rail
- · - · - s278 1.5m high timber post and rail fence



Rev	Description	Chk	Date
-----	-------------	-----	------

Peer House
8 -14 Verulam Street
London WC1X 8LZ
tel +44(0)20 7400 2120
enquiries@cornisharchitects.com
www.cornisharchitects.com

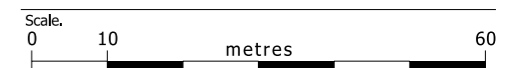


cornisharchitects

Project Title. **CATALYST BICESTER**

Drawing Title. **PROPOSED SITE FENCES**

Drawing Status. **TOWN PLANNING**



Drawn By.	Scale.	Date.	Chk'd By.
S M	1:1000 @ A3	26/08/2021	C S



Drawing No.	Rev.
18022 - TP - 013	-