

CONSTRUCTION MANAGER:

STRUCTURAL ENGINEER:



CIVIL ENGINEER:

MEP:



LANDSCAPE ARCHITECT:

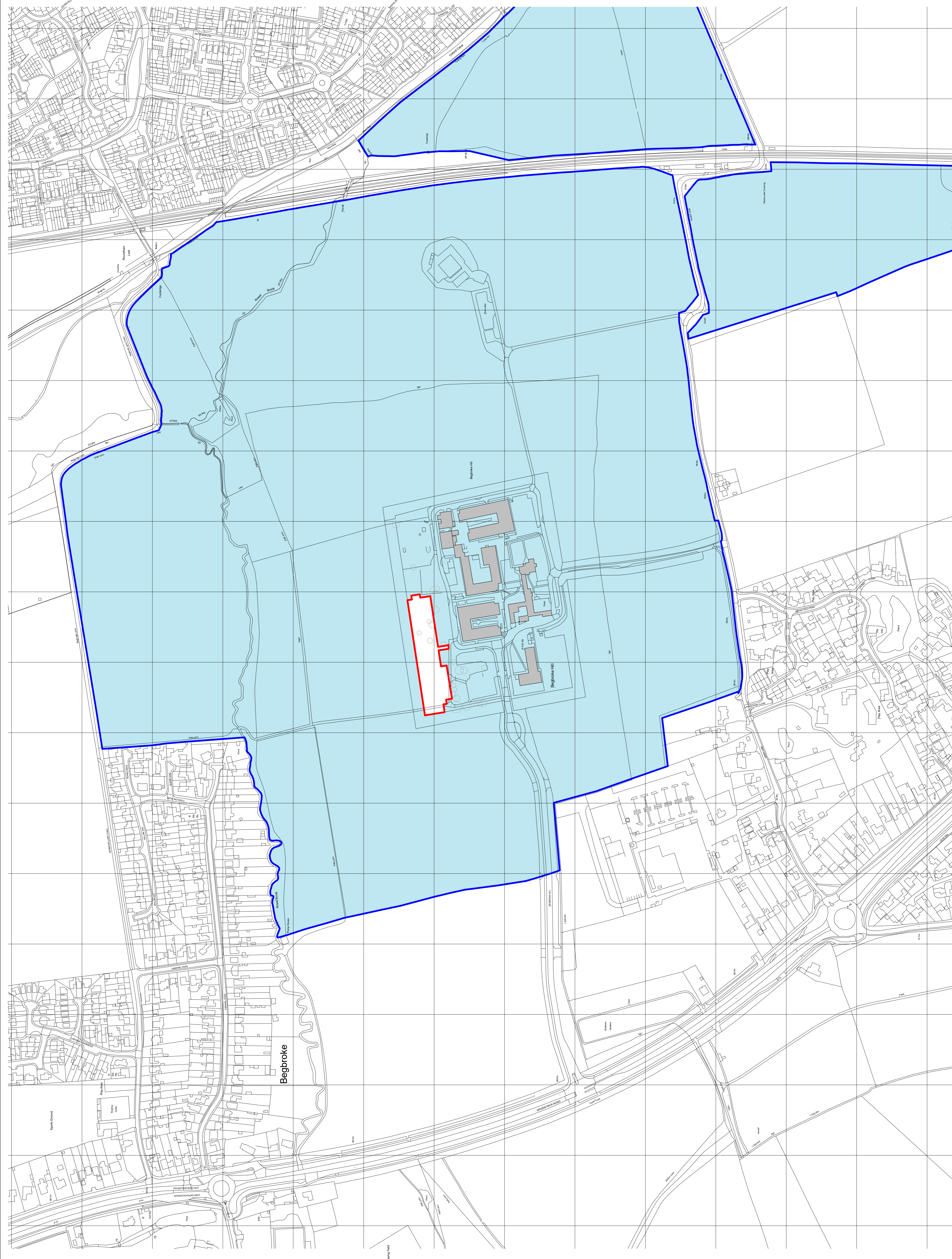


GENERAL NOTES:
1. DRAWINGS HAVE BEEN PREPARED ON AN ORIGINAL SHEET SIZE OF ISO A SERIES, A1 (841 x 594mm).
2. HORIZONTAL DIMENSIONS SHOWN INDICATE FACE OF CONCRETE, FACE OF SHEATHING, CENTERLINE OF COLUMN GRIDLINE, OR FACE OF FINISH (INTERIOR), UNLESS OTHERWISE NOTED. VERTICAL DIMENSIONS INDICATE TOP OF SLAB, TOP OF SUBFLOOR, UNLESS OTHERWISE NOTED.
3. THESE DRAWINGS ARE THE EXCLUSIVE PROPERTY OF NBBJ AND HAVE BEEN PREPARED FOR USE IN THE EXECUTION OF THE ENCLOSED PROJECT. USE OR REPRODUCTION FOR ANY OTHER PURPOSE WITHOUT THE WRITTEN PERMISSION OF NBBJ IS PROHIBITED.
4. COLOUR IS USED TO PROVIDE CLARITY TO DRAWINGS WHEN HELPFUL. DRAWINGS ARE INTENDED TO BE VIEWED ELECTRONICALLY OR TO BE PRINTED IN COLOUR.

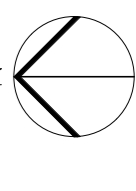
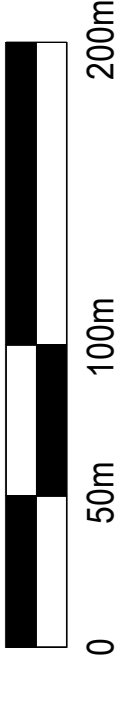
PROPOSED DEVELOPMENT PLOT BOUNDARY



OS MAP LICENCE NR. - CROWN COPYRIGHT AND DATABASE RIGHTS 2017 OS 100019880



SCALE: 1:2500



1 SITE LOCATION PLAN
1:2500

DRAWING ISSUE HISTORY:

REV	DATE	DESCRIPTION
P3	2021/09/06	Planning Update
P2	2021/08/25	Planning Issue
P1	2021/08/19	Planning Issue

DRAWING SUITABILITY CODE:
S1 - FOR COORDINATION

PROJECT NAME:

BEGBROKE SCIENCE PARK - PLOTS B & C

PROJECT STATUS:

PROJECT NUMBER: RIBA 3

AUTHOR: MT

CHECKED: AC

APPROVED: DU

SCALE: As indicated@A1

ISSUE DATE: 2021/09/06

DRAWING NAME:
SITE LOCATION PLAN

DRAWING NUMBER:
BESP-NBBJ-ZZ-XX-DR-A-511000

ISSUE:
P3