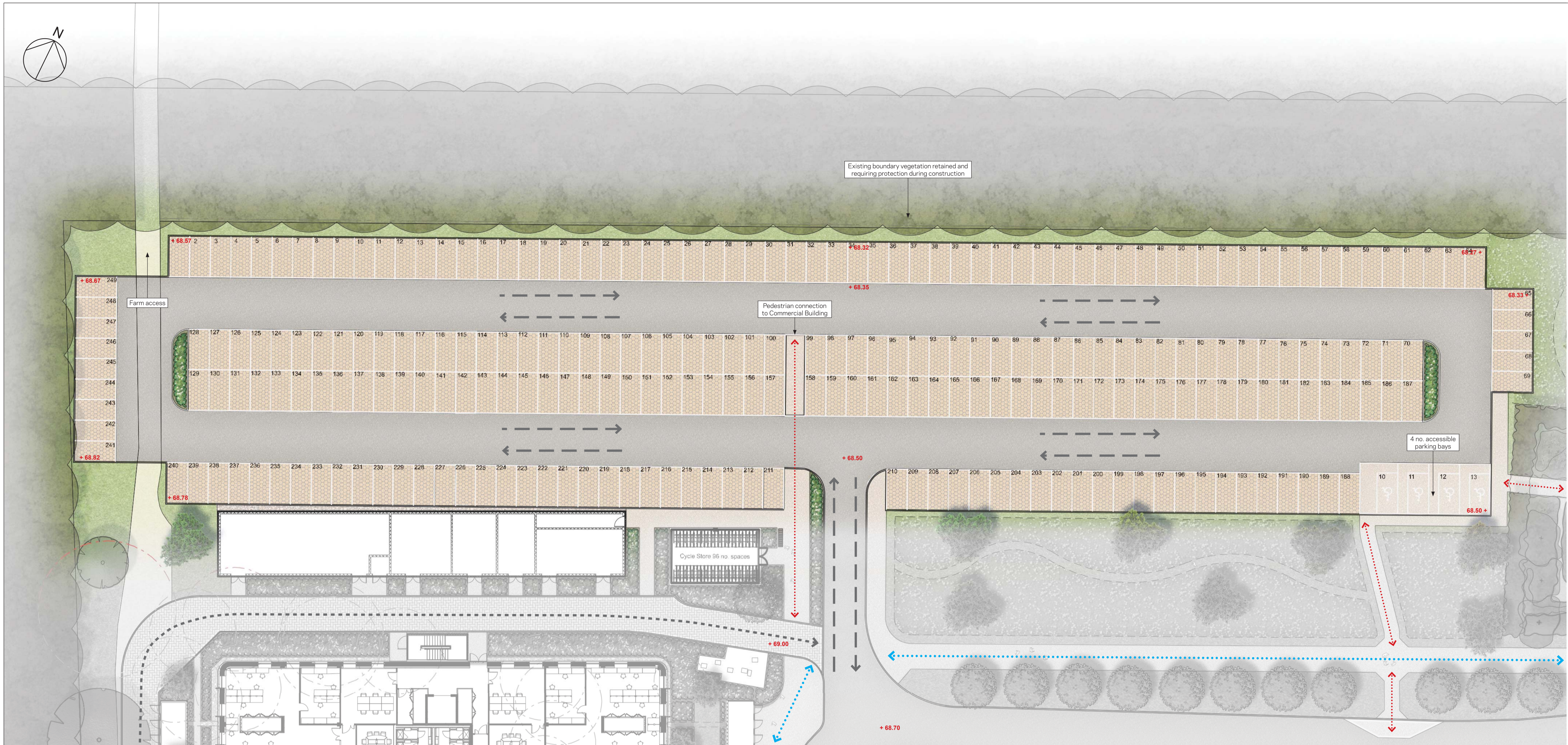








amendments	
Rev 01	DW 18/08/21 Drawing status for Planning; general updates to design layout to reflect design development
02	DW 25/08/21 General updates to design layout to reflect design development
03	RS 26/25/21 Updates following team comments prior to planning







Hard Landscape

-  Service routes: herringbone exposed aggregate concrete block paving
-  Roads: standard bituminous macadam surface
-  Car parking bays: porous concrete block paving to bays, standard bituminous macadam to road surfaces

Soft Landscape

-  Existing woodland belt to be retained and protected during construction
-  Existing trees and hedges on site to be retained and protected during construction
-  Shrub planting: 6 plants per m² minimum

Movement

-  Key pedestrian connections (minimum width 1.8m)
-  Shared pedestrian cycleway (width varies 3.0-3.5m)
-  Vehicular circulation
-  Service vehicle routes

PLANNING

project:
Begbroke Science Park

job number:
LP2264

drawing title:
Car Park
Landscape General Arrangement

drawing number:
LP2264-FIR-00-ZZ-DR-L-0002

revision	scale	date
03	1:250 @ A1	30/07/21

for information	drawn	auth	date
	RS	VP	30/07/21

for construction

